


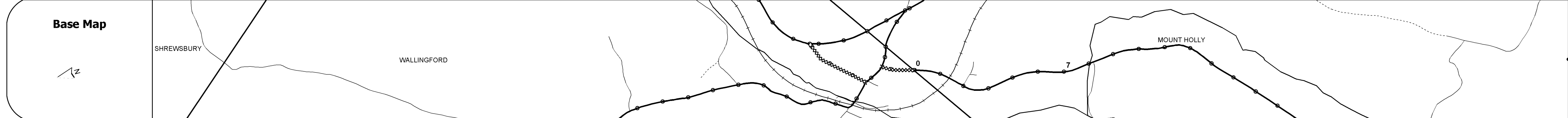
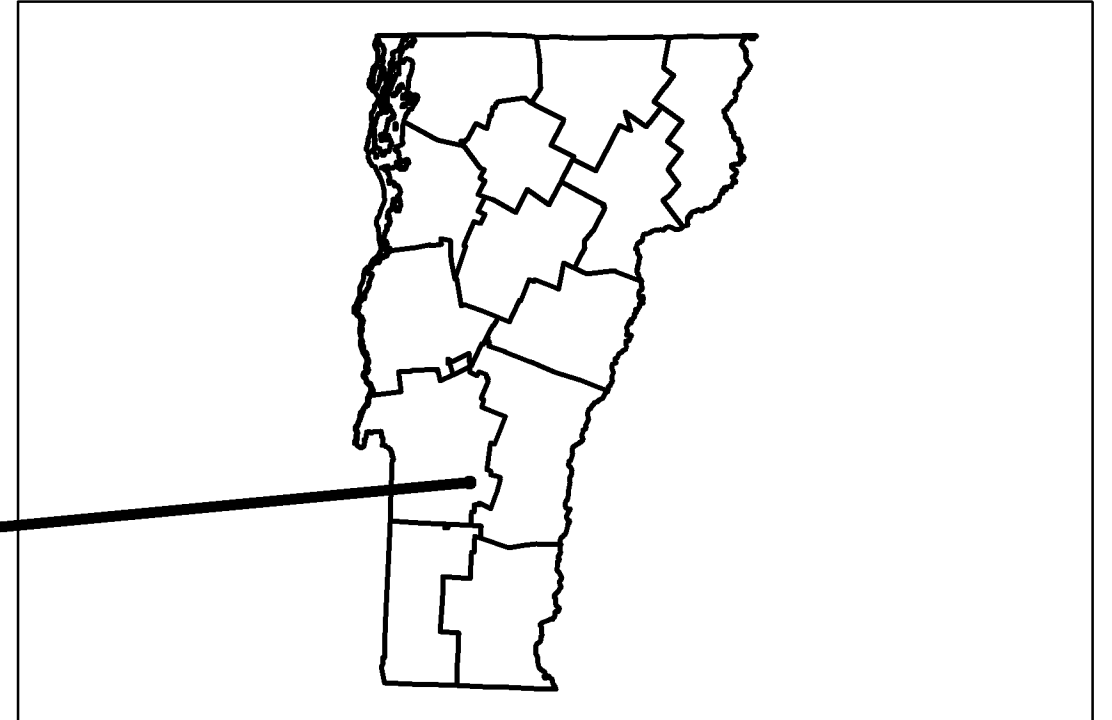


Route Log Progress Chart

DRAFT

Please Note: Errors and Omissions May Exist. Contact the VTrans Mapping Unit with questions or concerns.

DISTRICT	TOWN	ROUTE
3	WALLINGFORD	VT-155












DESCRIPTION BLOCK

○

Ⓢ

STRUCT_NUM:	200133001511252
WIDTH:	20.2
HEIGHT:	9999
YR_BUILT:	1940
LASTPROJECTNUMBER:	ERF021(4)
WATERWAYAREATHROUGH/CULVERT:	



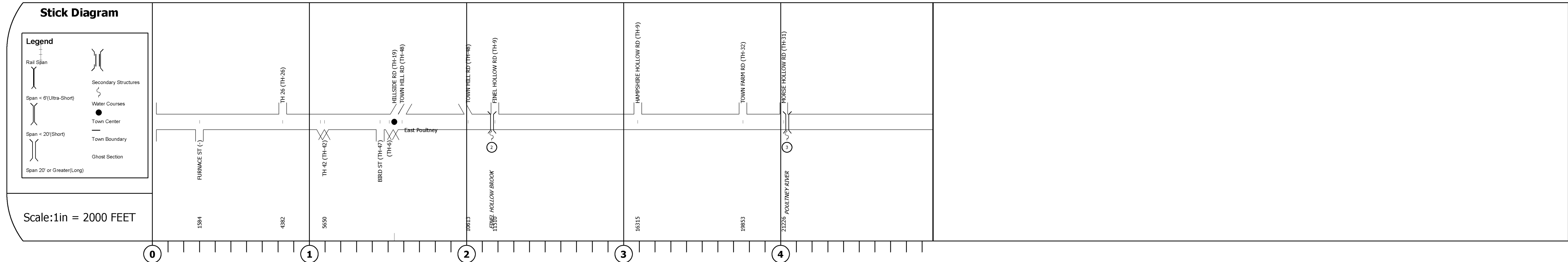
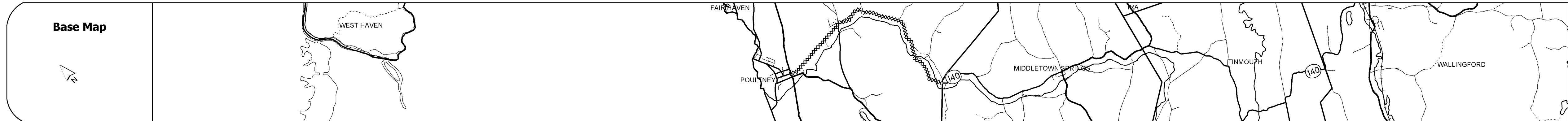
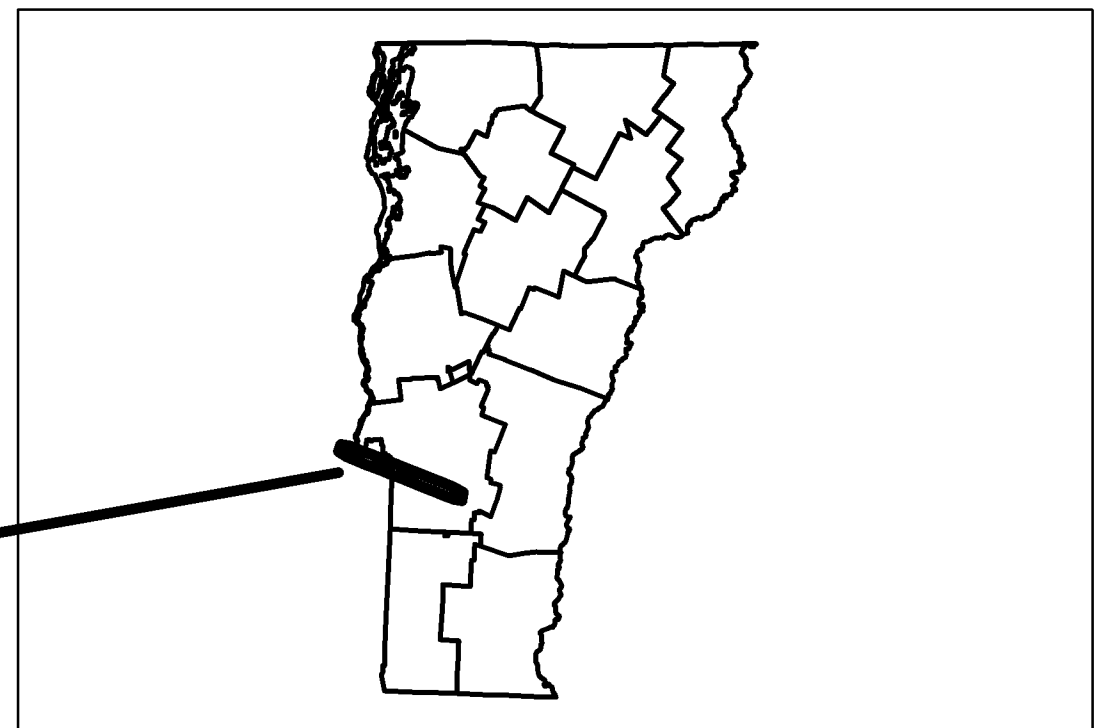
Historic Projects Concrete, Asphalt/Gravel, Gravel, etc.	Functional Class 11, 12, 13, 14, 15, 16, 17, 18, 19	Curves Rating 0 - 40 (Bad), Rating 40 - 60 (Fair), Rating 60 - 80 (Good), Rating 80 - 100 (Good)	Road Widths Travellane, Roadway, Base, Subbase, Crash Locations	AADT 0-2000, 2000-4000, 4000-6000, 6000-8000, 8000-10000, 10000-12000, 12000-14000, 14000-16000, 16000-18000, 18000-20000	Mileage by Functional Class By Sheet 0133 7- RURAL MAJOR COLLECTOR 0.412		Mileage by Town By Sheet WALLINGFORD - V155-1125 0.412 of 0.412		DISTRICT 3	TOWN WALLINGFORD	ROUTE VT-155	SHEET 1/1 Date: 12/02/08
					Total Mileage 0.412		Total Mileage 0.412					



Route Log Progress Chart

DRAFT
Please Note: Errors and Omissions May Exist.
Contact the VTrans Mapping Unit with questions or concerns.

DISTRICT	TOWN	ROUTE
3	POULTNEY	Maj-0138



DESCRIPTION BLOCK

②	STRUCT_NUM:	200138000211172
	WIDTH:	20.6
	HEIGHT:	9999
	YR_BUILT:	1900
	LASTPROJECTNUMBER:	
	WATERWAYAREATHROUGH/CULVERT:	
①	STRUCT_NUM:	200138000311172
	WIDTH:	20
	HEIGHT:	9999
	YR_BUILT:	1934
	LASTPROJECTNUMBER:	NRS 155
	WATERWAYAREATHROUGH/CULVERT:	

Road Widths

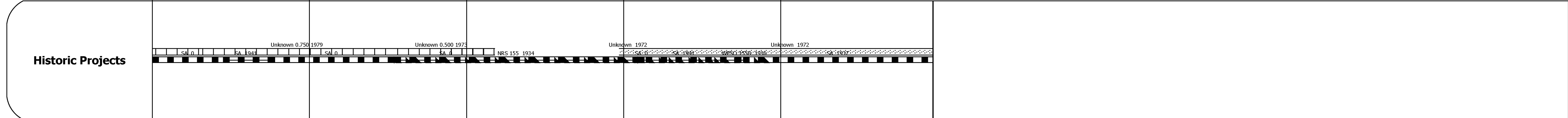
Travellane	52' 26"	22'	22'	22'
Roadway	26'	22'	24'	24'
Base				
Subbase				

Curves

--	--	--	--	--

Grades

--	--	--	--	--



Sufficiency Ratings(SS)

--	--	--	--	--

Traffic Counters

● 566381	● 566357	● 566321	● 566378
----------	----------	----------	----------

Functional Class

7	7	7	7
---	---	---	---

Speed Zones

--	--	--	--

AADT 2006

2870	1290	900	900
------	------	-----	-----

AADT 2004

2900	1300	900	900
------	------	-----	-----

AADT 2002

2900	1300	900	900
------	------	-----	-----

Crash 2001

--	--	--	--

Crash 2000

--	--	--	--

<p>Historic Projects</p> <ul style="list-style-type: none"> Other Values Concrete Asphalt Gravel Surface Treated Gravel Gravel <p>Speed Zones</p> <ul style="list-style-type: none"> 35 40 45 55 65 70 80 	<p>Functional Class</p> <ul style="list-style-type: none"> 11 12 13 14 15 16 17 18 19 	<p>Curves</p> <ul style="list-style-type: none"> back of curve middle of curve front of curve <p>Grades</p> <ul style="list-style-type: none"> back of grade middle of grade front of grade <p>Traffic Counters</p> <ul style="list-style-type: none"> back of counter middle of counter front of counter 	<p>Sufficiency Ratings</p> <ul style="list-style-type: none"> Rating 0 - 40 (Bad) Rating 40 - 60 (Poor) Rating 60 - 80 (Fair) Rating 80 - 100 (Good) 	<p>Road Widths</p> <ul style="list-style-type: none"> roadway base subbase <p>Crash Locations</p> <ul style="list-style-type: none"> Crash Location 	<p>AADT</p> <ul style="list-style-type: none"> 0 - 200 200 - 400 400 - 600 600 - 800 800 - 1000 1000 - 1200 1200 - 1400 1400 - 1600 1600 - 1800 1800 - 2000 	<p>Mileage by Functional Class By Sheet</p> <table border="1"> <tr> <td>0138</td> <td>7- RURAL MAJOR COLLECTOR</td> <td>4.970</td> </tr> </table>	0138	7- RURAL MAJOR COLLECTOR	4.970	<p>Mileage by Town By Sheet</p> <table border="1"> <tr> <td>POULTNEY - S01381117</td> <td>4.970 of 4.970</td> </tr> </table>	POULTNEY - S01381117	4.970 of 4.970	<p>DISTRICT</p> <p>3</p>	<p>TOWN</p> <p>POULTNEY</p>	<p>ROUTE</p> <p>Maj-0138</p>	<p>SHEET</p> <p>1/1</p>
						0138	7- RURAL MAJOR COLLECTOR	4.970								
POULTNEY - S01381117	4.970 of 4.970															
<p>Total Mileage 4.970</p>		<p>Total Mileage 4.970</p>		<p>Date: 12/03/08</p>												

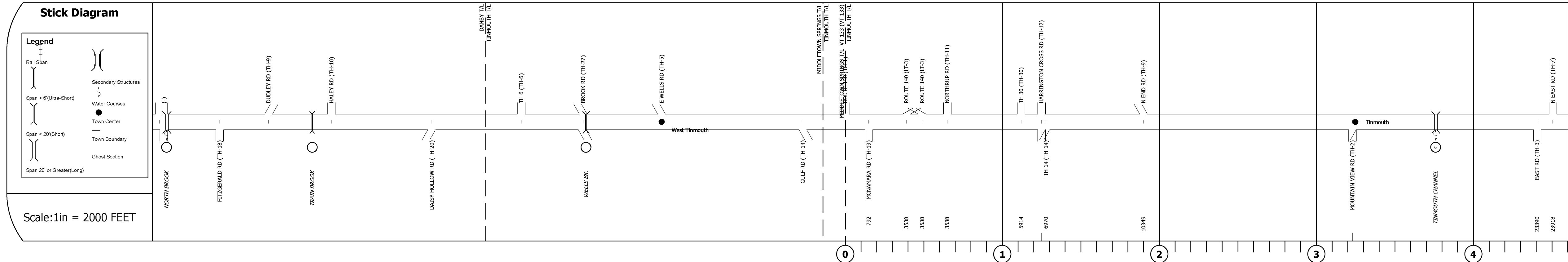
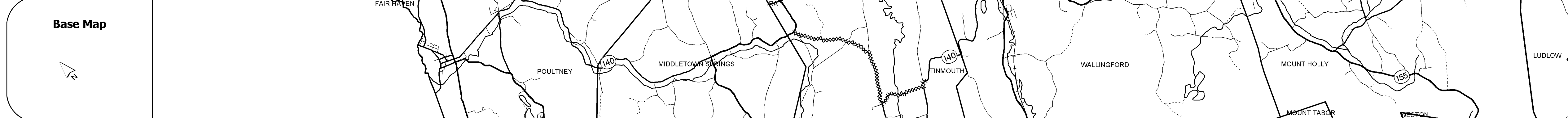
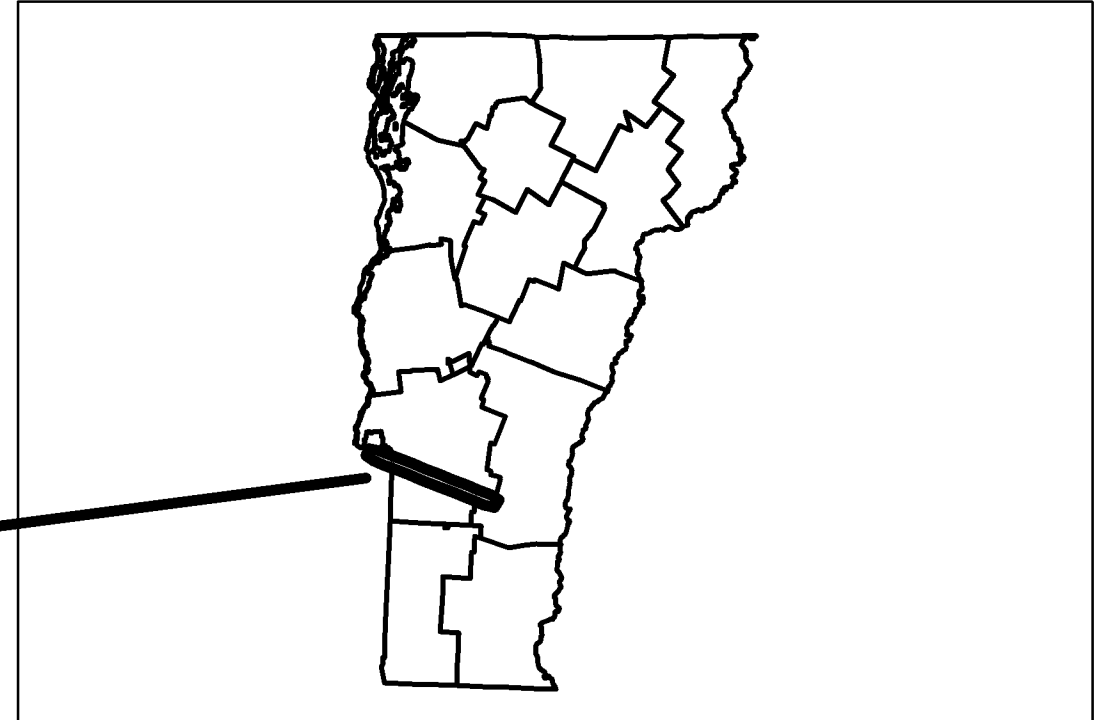


Route Log Progress Chart

DRAFT

Please Note: Errors and Omissions May Exist.
Contact the VTrans Mapping Unit with questions or concerns.

DISTRICT	TOWN	ROUTE
3	CO-LOCATION (VT-133) - TINMOUTH	Maj-0138



DESCRIPTION BLOCK

STRUCT_NUM: 200138000611242
 WIDTH: 22
 HEIGHT: 9999
 YR. BUILT: 1938
 LASTPROJECTNUMBER: SA4
 WATERWAYAREATHROUGH: SA4

Road Widths

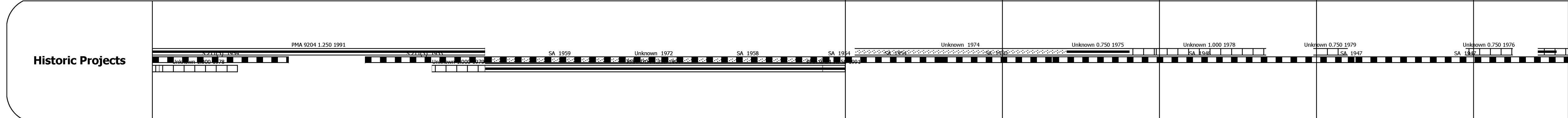
Travellane	20'	20'	20'	20'
Roadway	22'	22'	22'	22'
Base				
Subbase	5" Gravel			

Curves

11.1	10.8	9	21.8	2
10	19.4	18.3	6.6	4
			4.1	9
			75.5	

Grades

+6.0	+3.6
-3.0A	-7.0
-4.5A	-4.0A



Sufficiency Ratings(SS)

SS	
----	--

Traffic Counters

586379	586325
--------	--------

Functional Class

7	7	7	7	7
---	---	---	---	---

Speed Zones

35	40
----	----

ADT 2006	1500	540	690	1500	470	980
ADT 2004	1500	560	710	1500	470	990
ADT 2002	1400	730	670	1400	460	970
Crash 2001						
Crash 2000						

Historic Projects Concrete, Bituminous Macadam, Bituminous Seal, Bituminous Concrete, Gravel, Surface Treated Gravel, Gravel	Functional Class 2, 3, 4, 7, 8, 9	Curves Rating 0 - 40 (Bad), Rating 40 - 65 (Poor), Rating 65 - 80 (Fair), Rating 80 - 100 (Good)	Road Widths Travellane, Roadway, Base, Subbase, Crash Locations	ADT 0-2000, 2000-4000, 4000-6000, 6000-8000, 8000-10000, 10000-12000, 12000-14000, 14000-16000, 16000-18000, 18000-20000	Mileage by Functional Class By Sheet 0138 7- RURAL MAJOR COLLECTOR 4.604		Mileage by Town By Sheet TINMOUTH - 501381124 4.604 of 5.930		DISTRICT 3	TOWN CO-LOCATION (VT-133) - TINMOUTH	ROUTE Maj-0138	SHEET 1/2 Date: 12/03/08
					Total Mileage 4.604		Total Mileage 4.604					


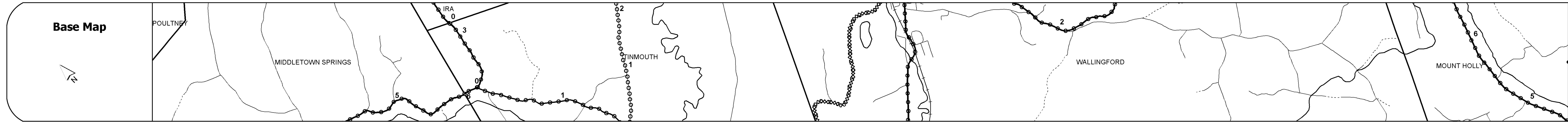
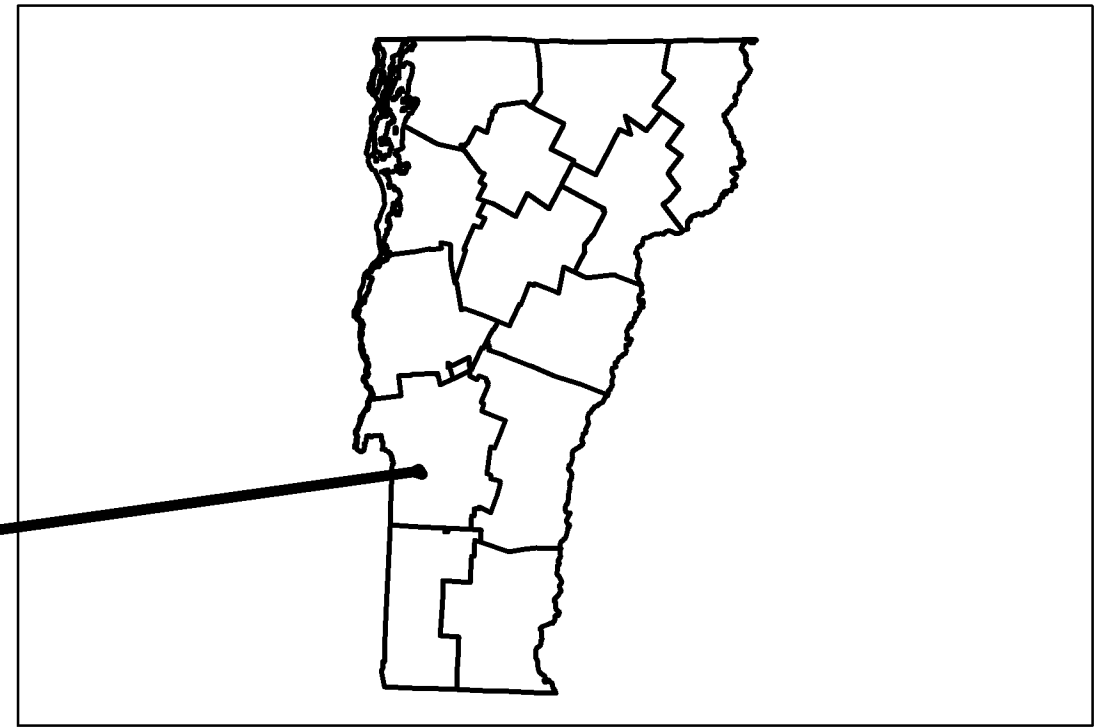


Route Log Progress Chart

DRAFT

Please Note: Errors and Omissions May Exist. Contact the VTrans Mapping Unit with questions or concerns.

DISTRICT	TOWN	ROUTE
3	WALLINGFORD	Maj-0138



DESCRIPTION BLOCK

54	STRUCT_NUM:	200138005411252
	WIDTH:	19.6
	HEIGHT:	14.83
	YR_BUILT:	1949
	LASTPROJECTNUMBER: WATERWAYAREATHROUGH/CULVERT:	
70	STRUCT_NUM:	200138007W11252
	WIDTH:	30.3
	HEIGHT:	9999
	YR_BUILT:	1930
	LASTPROJECTNUMBER: WATERWAYAREATHROUGH/CULVERT:	




Curves

Station	Curve Data

Grades

Station	Grade Data



Sufficiency Ratings(SS)

Station	Rating

Traffic Counters

Station	Counter ID

Functional Class

Station	Class

Speed Zones

Station	Speed Limit

AADT 2006

Station	AADT

AADT 2004

Station	AADT

AADT 2002

Station	AADT

Crash 2001

Station	Crash Data

Crash 2000

Station	Crash Data

Historic Projects Concrete, Gravel, etc. Speed Zones 25, 35, 45, 55, 65, 75, 85	Functional Class 2, 4, 6, 7, 8, 9	Curves Rating 0-40 (Bad), 45-65 (Fair), 70-100 (Good)	Sufficiency Ratings Rating 0-40 (Bad), 45-65 (Fair), 70-100 (Good)	Road Widths Travellane, Roadway, Base, Subbase	AADT 0-2000, 2000-4000, 4000-6000, 6000-8000, 8000-10000, 10000-12000, 12000-14000, 14000-16000, 16000-18000, 18000-20000	Mileage by Functional Class By Sheet 0138 7- RURAL MAJOR COLLECTOR 2.420		Mileage by Town By Sheet WALLINGFORD - S01381125 2.420 of 2.420		DISTRICT 3	TOWN WALLINGFORD	ROUTE Maj-0138	SHEET 1/1 Date:12/03/08
						Total Mileage 2.420		Total Mileage 2.420					


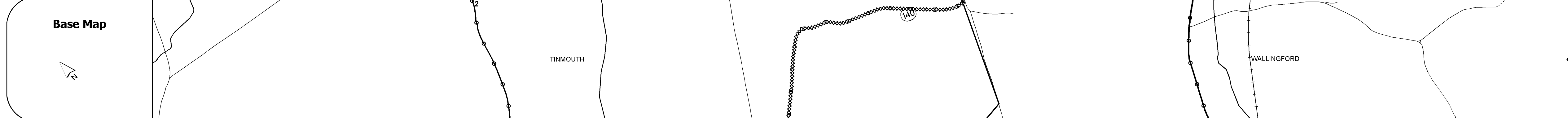
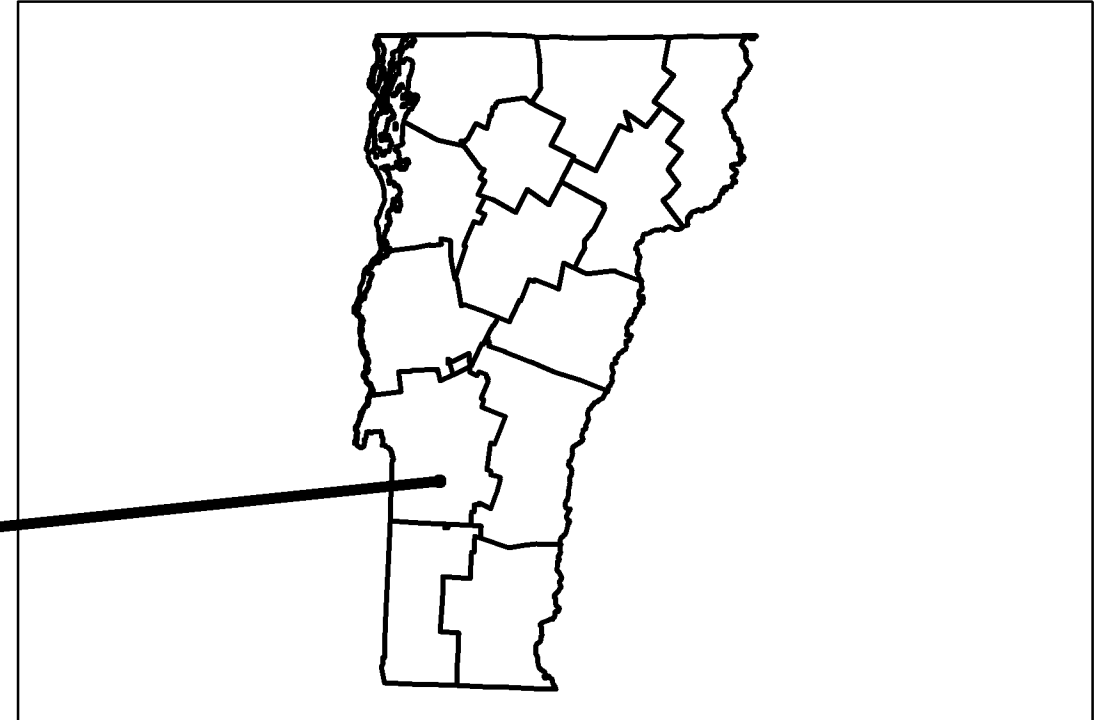


Route Log Progress Chart












DRAFT

Please Note: Errors and Omissions May Exist.
Contact the VTrans Mapping Unit with questions or concerns.

DISTRICT	TOWN	ROUTE
3	TINMOUTH	Maj-0138



DESCRIPTION BLOCK



Historic Projects Concrete, Gravel, etc. Speed Zones 25, 30, 35, 40, 45, 50, 55, 60	Functional Class 2, 4, 6, 7, 8, 9	Curves Rating 0-40 (Bad), 40-60 (Fair), 60-80 (Good), 80-100 (Good)	Road Widths Travellane, Roadway, Base, Subbase	AADT 0-2000, 2000-4000, 4000-6000, 6000-8000, 8000-10000, 10000-20000, 20000-50000, 50000-100000	Mileage by Functional Class By Sheet 0138 7- RURAL MAJOR COLLECTOR 1.326		Mileage by Town By Sheet TINMOUTH - S01381124 1.326 of 5.930		DISTRICT 3	TOWN TINMOUTH	ROUTE Maj-0138	SHEET 2/2 Date: 12/03/08
					Total Mileage 1.326		Total Mileage 1.326					


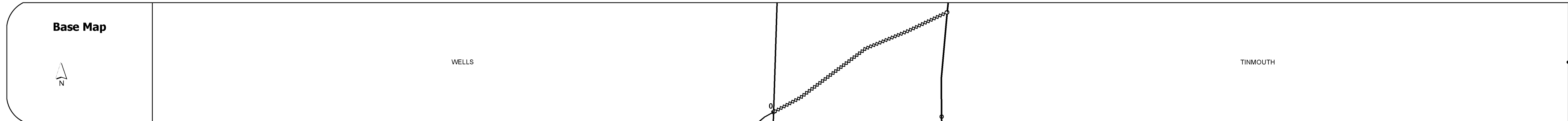
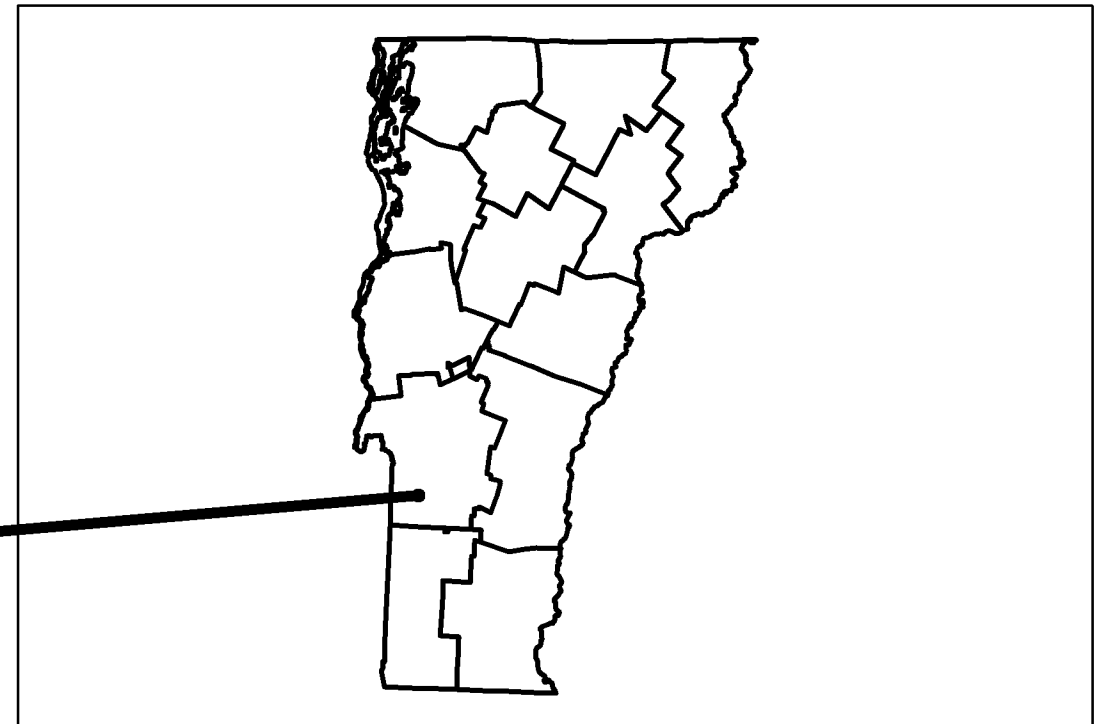


Route Log Progress Chart

DRAFT

Please Note: Errors and Omissions May Exist. Contact the VTrans Mapping Unit with questions or concerns.

DISTRICT	TOWN	ROUTE
3	TINMOUTH	Maj-0140



DESCRIPTION BLOCK

DESCRIPTION BLOCK

Road Widths	Travellane	30'
	Roadway	24'
	Base	
	Subbase	

Curves	
---------------	--

Grades	
---------------	--

Historic Projects	
--------------------------	--

Sufficiency Ratings(SS)	
--------------------------------	--

Traffic Counters	
-------------------------	--

Functional Class	7
-------------------------	---

Speed Zones	
--------------------	--

AADT 2006	490
------------------	-----

AADT 2004	490
------------------	-----

AADT 2002	480
------------------	-----

Crash 2001	
-------------------	--

Crash 2000	
-------------------	--

Historic Projects Concrete, Gravel, Surface Treated Gravel, etc.	Functional Class 11, 12, 13, 14, 15, 16, 17, 18, 19	Curves Rating 0 - 40 (Bad), Rating 40 - 65 (Fair), Rating 65 - 80 (Good), Rating 80 - 100 (Very Good)	Road Widths Travellane, Roadway, Base, Subbase	AADT 0 - 200, 200 - 400, 400 - 600, 600 - 800, 800 - 1000, 1000 - 1500, 1500 - 2000, 2000 - 2500, 2500 - 3000	Mileage by Functional Class By Sheet 0140 7- RURAL MAJOR COLLECTOR 0.060		Mileage by Town By Sheet TINMOUTH - S01401124 0.060 of 0.060		DISTRICT 3	TOWN TINMOUTH	ROUTE Maj-0140	SHEET 1/1 Date:12/03/08
					Total Mileage 0.060		Total Mileage 0.060					


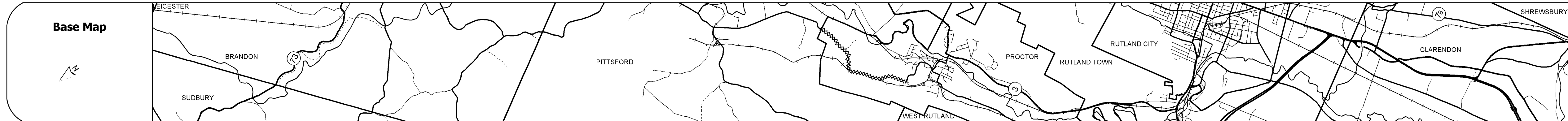
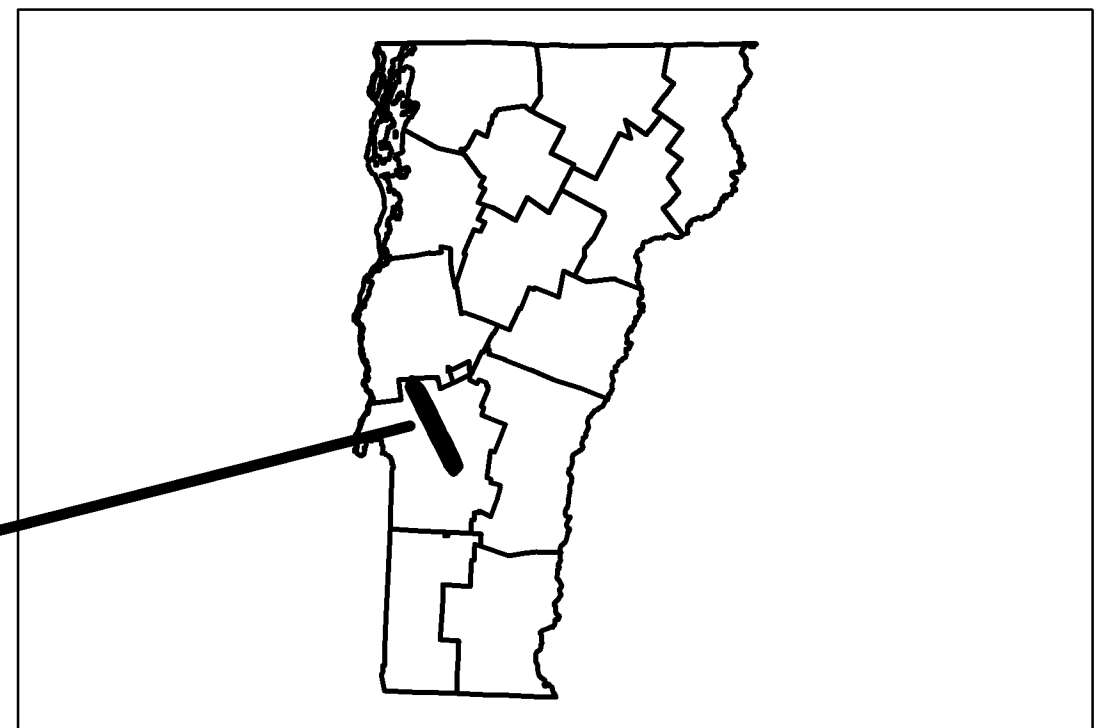


Route Log Progress Chart

DRAFT

Please Note: Errors and Omissions May Exist. Contact the VTrans Mapping Unit with questions or concerns.

DISTRICT	TOWN	ROUTE
3	PROCTOR	Maj-0155



DESCRIPTION BLOCK



Curves	
--------	--

Grades	
--------	--



Sufficiency Ratings(SS)	
-------------------------	--

Traffic Counters	● 066239
------------------	----------

Functional Class	7
------------------	---

Speed Zones	
-------------	--

AADT 2006	270
-----------	-----

AADT 2004	270
-----------	-----

AADT 2002	270
-----------	-----

Crash 2001	
------------	--

Crash 2000	
------------	--

Historic Projects	Functional Class	Curves	Sufficiency Ratings	Road Widths	AADT	Mileage by Functional Class By Sheet		Mileage by Town By Sheet		DISTRICT	TOWN	ROUTE	SHEET
						0155 7- RURAL MAJOR COLLECTOR	1.950	PROCTOR - S01551118	1.950 of 1.950				
						Total Mileage	1.950	Total Mileage	1.950	Date:12/03/08			


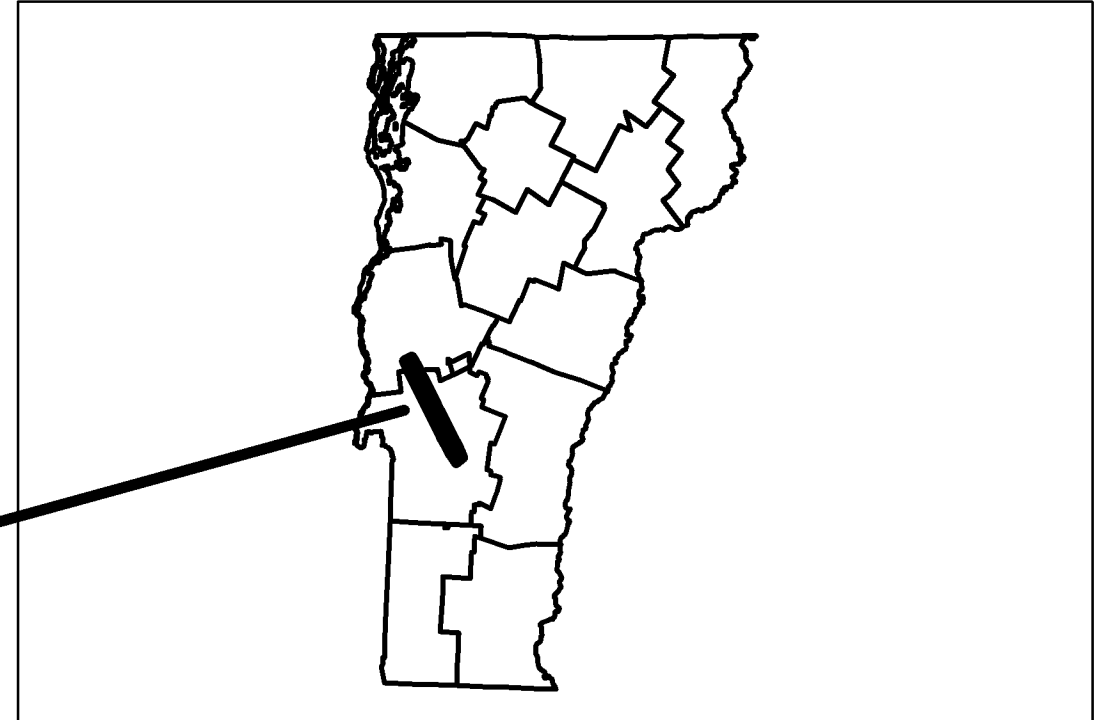


Route Log Progress Chart

DRAFT







Please Note: Errors and Omissions May Exist.
Contact the VTTrans Mapping Unit with questions or concerns.

DISTRICT	TOWN	ROUTE
3	PITTSFORD	Maj-0155



DESCRIPTION BLOCK

①	STRUCT_NUM:	200155000911162
	WIDTH:	0
	HEIGHT:	0
	YR_BUILT:	1900
	LASTPROJECTNUMBER: WATERWAYAREATHROUGH/CULVERT:	
②	STRUCT_NUM:	200155001211162
	WIDTH:	25
	HEIGHT:	9999
	YR_BUILT:	1960
	LASTPROJECTNUMBER: S-SG 0155(1) WATERWAYAREATHROUGH/CULVERT:	



AADT 2006	270	900	1300	1190
------------------	-----	-----	------	------

AADT 2004	270	910	1300	1200
------------------	-----	-----	------	------

AADT 2002	270	870	1400	1400
------------------	-----	-----	------	------

Crash 2001				
-------------------	--	--	--	--

Crash 2000				
-------------------	--	--	--	--

Historic Projects Concrete Bituminous Macadam Bituminous Gravel Surface Treated Gravel Gravel Speed Zones 35 40 45 50 55 60	Functional Class 11 12 13 14 15 16 17 18 19	Curves back of Crown crown back of Road Grades back of Road Traffic Counters back of Road	Sufficiency Ratings Rating 0 - 40 (Bad) Rating 45 - 65 (Poor) Rating 65 - 80 (Fair) Rating 80 - 100 (Good)	Road Widths roadbase roadway base subbase Crash Locations back of Road	AADT 0-2000 2000-4000 4000-6000 6000-8000 8000-10000 10000-12000 12000-14000 14000-16000 16000-18000 18000-20000	Mileage by Functional Class By Sheet 0155 7- RURAL MAJOR COLLECTOR 3.340		Mileage by Town By Sheet PITTSFORD - S01551116 3.340 of 3.340		DISTRICT 3	TOWN PITTSFORD	ROUTE Maj-0155	SHEET 1/1 Date:12/03/08
						Total Mileage 3.340		Total Mileage 3.340					

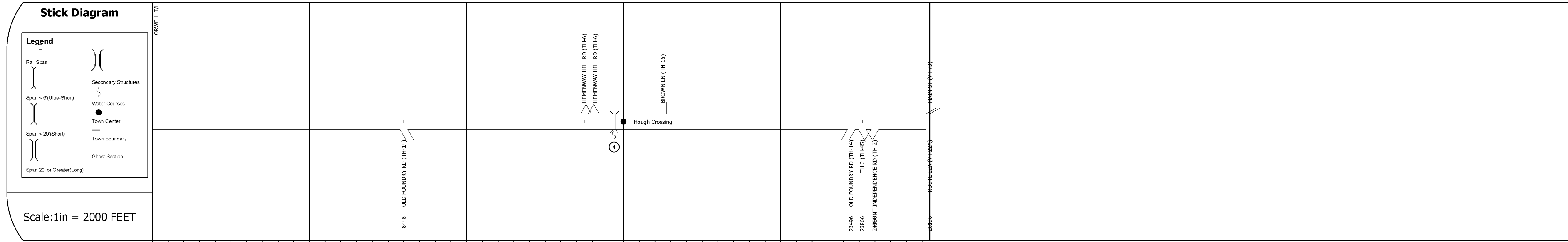
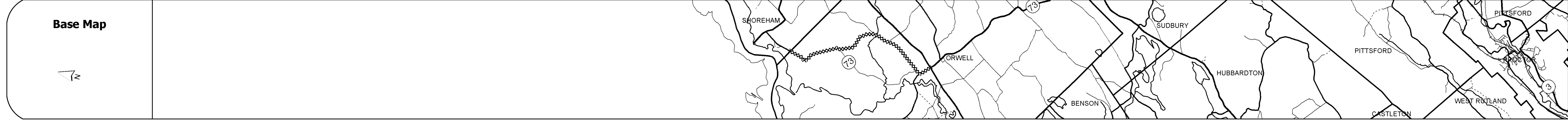
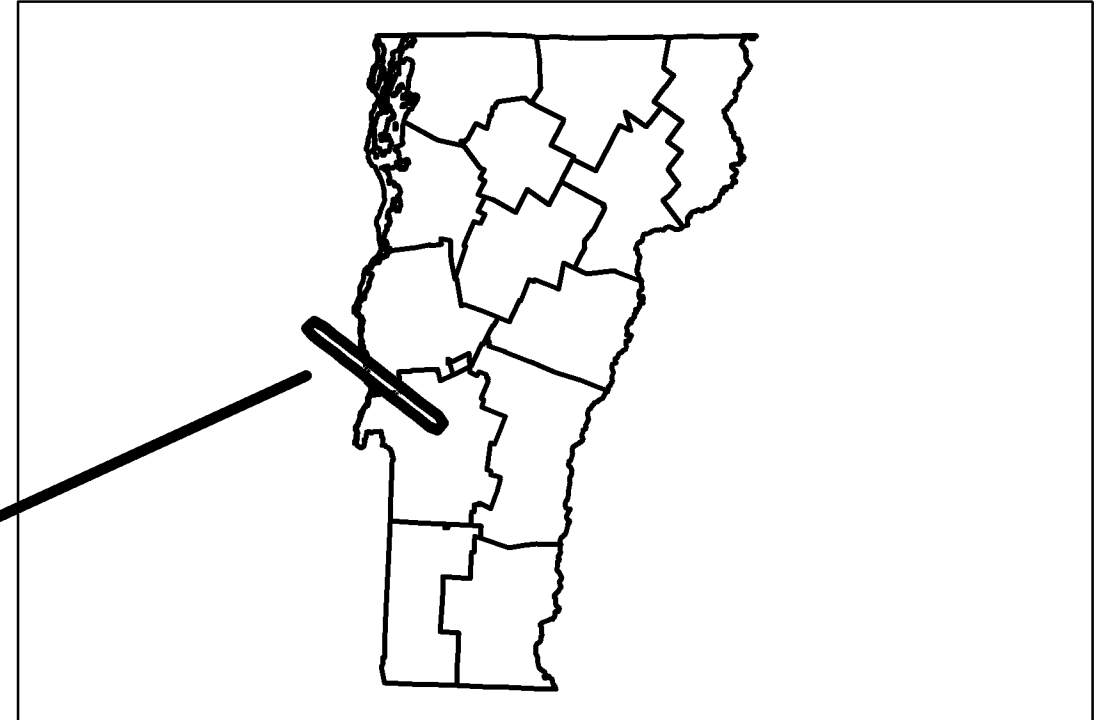


Route Log Progress Chart

DRAFT


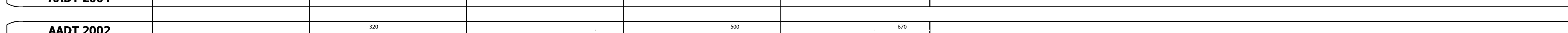


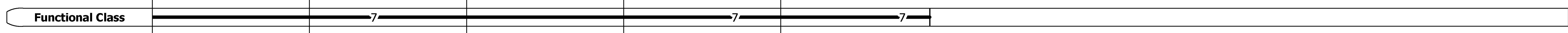


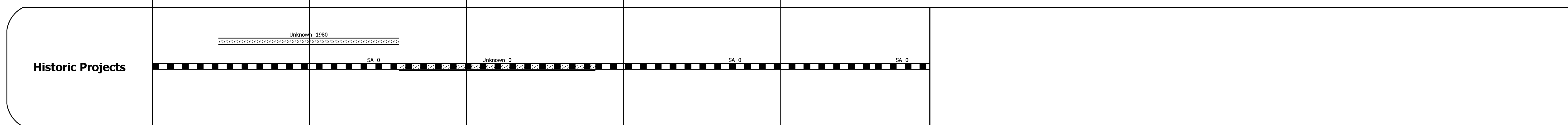

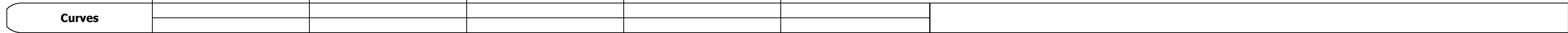
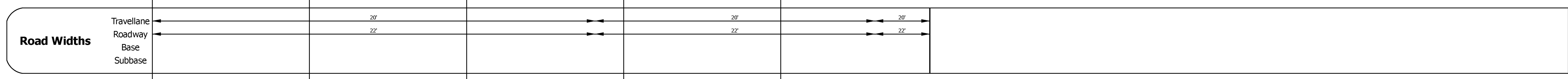
Please Note: Errors and Omissions May Exist.
Contact the VTrans Mapping Unit with questions or concerns.

DISTRICT	TOWN	ROUTE
3	ORWELL	Maj-0156



DESCRIPTION BLOCK

①	STRUCT_NUM:	200156000401142
	WIDTH:	20.8
	HEIGHT:	9999
	YR_BUILT:	1946
	LASTPROJECTNUMBER:	SA 26-1946
	WATERWAYAREATHROUGH/CULVERT:	



Historic Projects Concrete Bituminous Macadam Bituminous Seal Surface Treated Gravel Gravel Speed Zones 25 30 40 55 65 80	Functional Class 11 12 13 14 15 16 17 18 19	Curves back of curve crest back to back Grades back to back Traffic Counters back to back	Sufficiency Ratings Rating 0 - 40 (Bad) Rating 40 - 60 (Poor) Rating 60 - 80 (Fair) Rating 80 - 100 (Good)	Road Widths Travellane Roadway Base Subbase Crash Locations □	AADT 0-200 200-400 400-600 600-800 800-1000 1000-1200 1200-1400 1400-1600 1600-1800 1800-2000	Mileage by Functional Class By Sheet 0156 7- RURAL MAJOR COLLECTOR 4.950		Mileage by Town By Sheet ORWELL - S01560114 4.950 of 4.950		DISTRICT 3	TOWN ORWELL	ROUTE Maj-0156	SHEET 1/1 Date:12/03/08
						Total Mileage 4.950		Total Mileage 4.950					


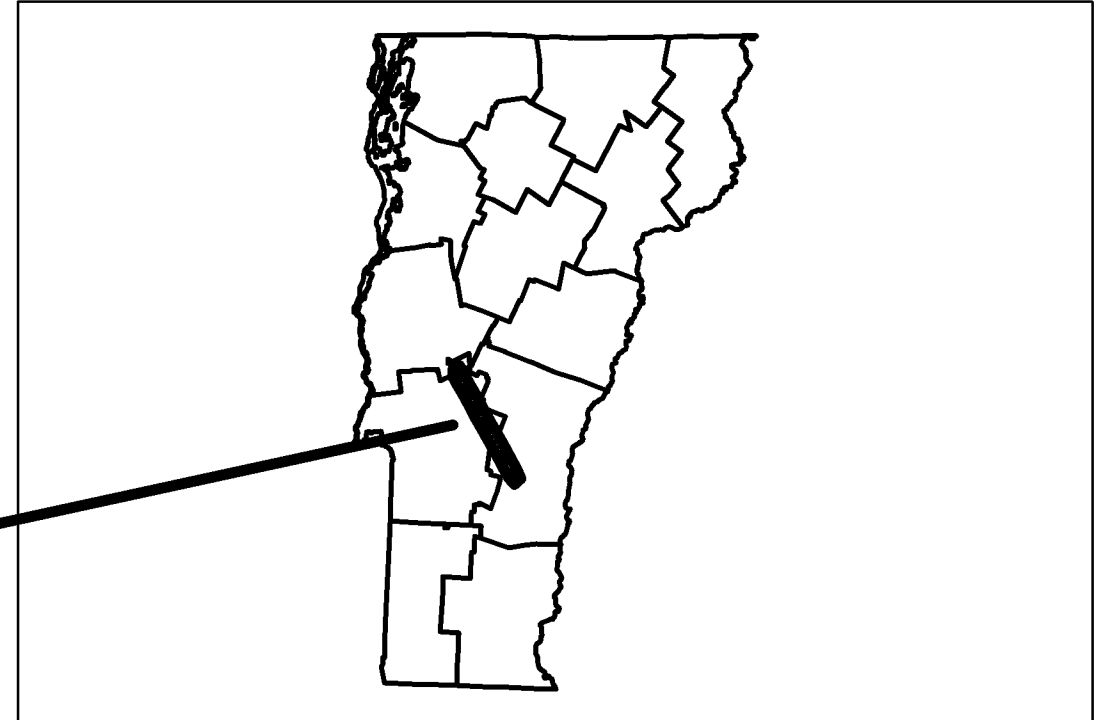


Route Log Progress Chart

DRAFT

Please Note: Errors and Omissions May Exist. Contact the VTrans Mapping Unit with questions or concerns.

DISTRICT	TOWN	ROUTE
3	KILLINGTON	Maj-0159



DESCRIPTION BLOCK

Road Widths	Travellane Roadway Base Subbase	44' 48'
Curves		
Grades		
Historic Projects		
Sufficiency Ratings(SS)		
Traffic Counters	SR#411, SR#440, SR#608	
Functional Class	7	
Speed Zones	35	
AADT 2006	5250	5120
AADT 2004	5300	5390
AADT 2002	5000	5700
Crash 2001		
Crash 2000		

Historic Projects Concrete, Gravel, etc. Speed Zones 35, 40, 45, 50, 55, 60	Functional Class 7	Curves Grades Traffic Counters	Sufficiency Ratings Rating 80 - 100 (Good)	Road Widths Travellane, Roadway, Base, Subbase Crash Locations	AADT 5000, 5250, 5300, 5390, 5700	Mileage by Functional Class By Sheet 0159 7- RURAL MAJOR COLLECTOR 2.970		Mileage by Town By Sheet KILLINGTON - S01591121 2.970 of 2.970		DISTRICT 3	TOWN KILLINGTON	ROUTE Maj-0159	SHEET 1/1 Date:12/03/08
						Total Mileage 2.970		Total Mileage 2.970					

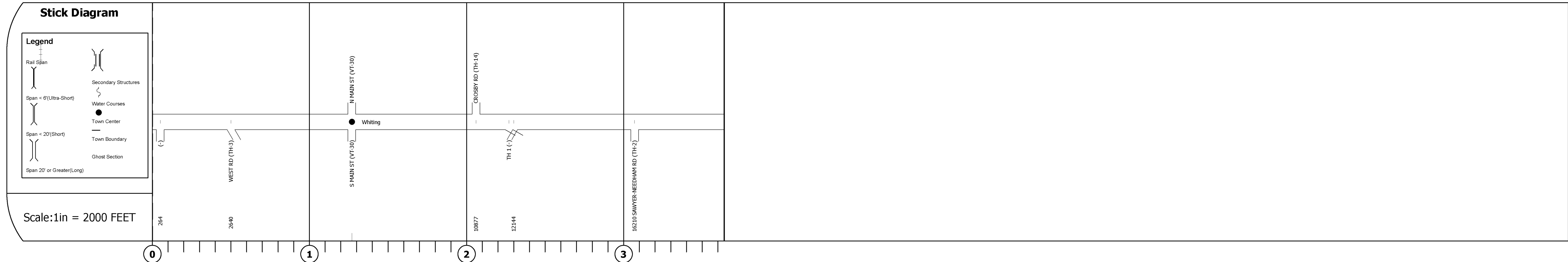
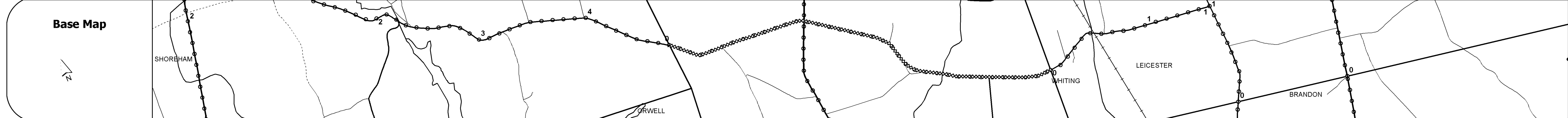
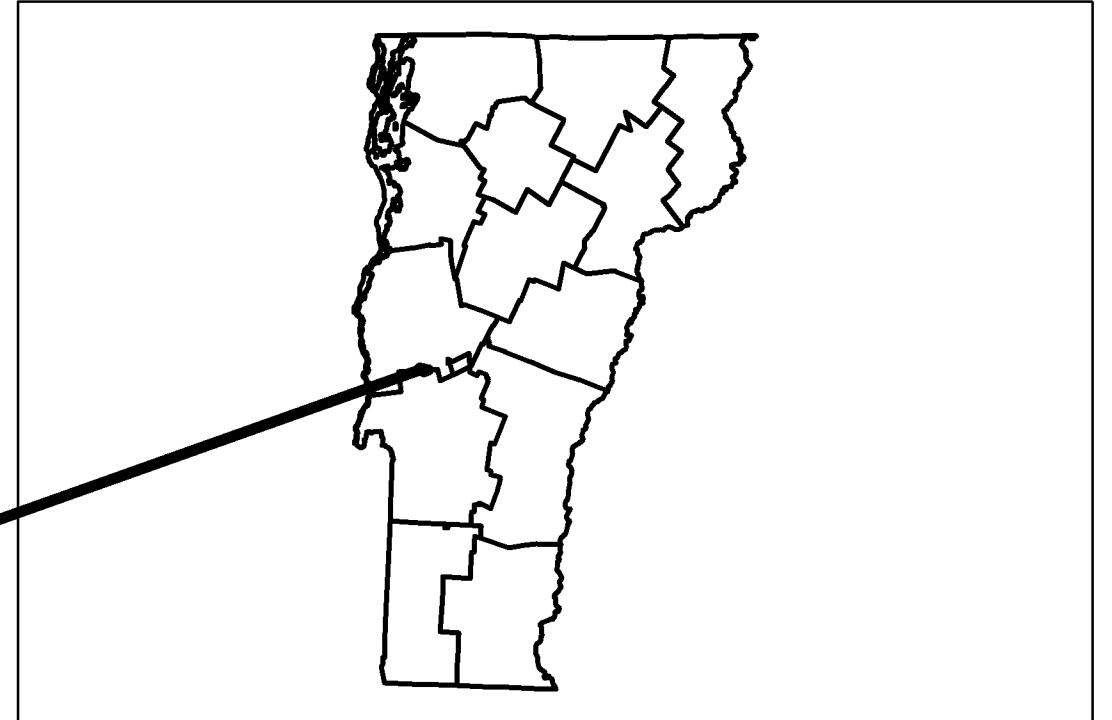


Route Log Progress Chart

DRAFT

Please Note: Errors and Omissions May Exist. Contact the VTTrans Mapping Unit with questions or concerns.

DISTRICT	TOWN	ROUTE
3	WHITING	Maj-0160

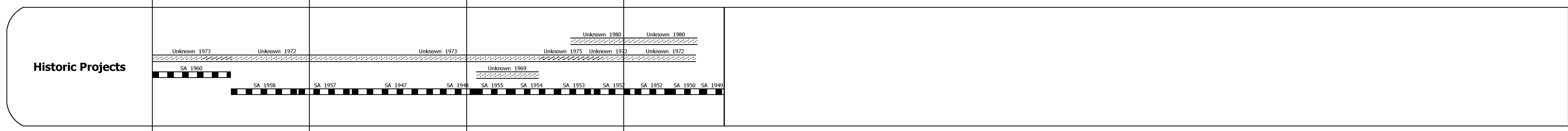


DESCRIPTION BLOCK

Road Widths	Travellane: 20'	22'	22'	24'
Roadway	22'	24'	24'	
Base				
Subbase				

Curves				
--------	--	--	--	--

Grades				
--------	--	--	--	--



Sufficiency Ratings(SS)				
-------------------------	--	--	--	--

Traffic Counters	2060915	2060319	2060814	
------------------	---------	---------	---------	--

Functional Class	7	7	7	
------------------	---	---	---	--

Speed Zones				
-------------	--	--	--	--

AADT 2006	870	860	1200	
-----------	-----	-----	------	--

AADT 2004	870	870	1200	
-----------	-----	-----	------	--

AADT 2002	870	890	1200	
-----------	-----	-----	------	--

Crash 2001				
------------	--	--	--	--

Crash 2000				
------------	--	--	--	--

Historic Projects Other Values, Concrete, Asphalt, Gravel, etc.	Functional Class 7	Curves None	Sufficiency Ratings Rating 40 - 45 (Bad)	Road Widths Travellane, Roadway, Base, Subbase	AADT 870, 860, 1200	Mileage by Functional Class By Sheet 0160 7- RURAL MAJOR COLLECTOR 3.640	Mileage by Town By Sheet WHITING - S01600123 3.640 of 3.640	DISTRICT 3	TOWN WHITING	ROUTE Maj-0160	SHEET 1/1
						Total Mileage 3.640	Total Mileage 3.640	Date: 12/03/08			

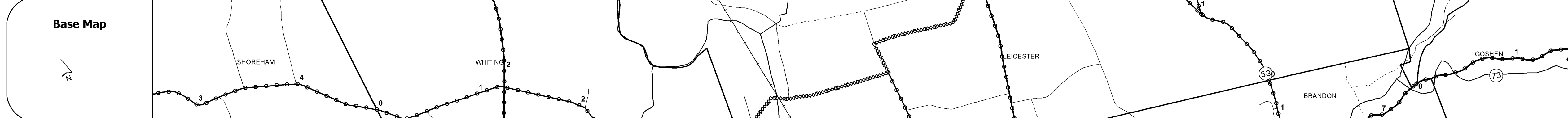
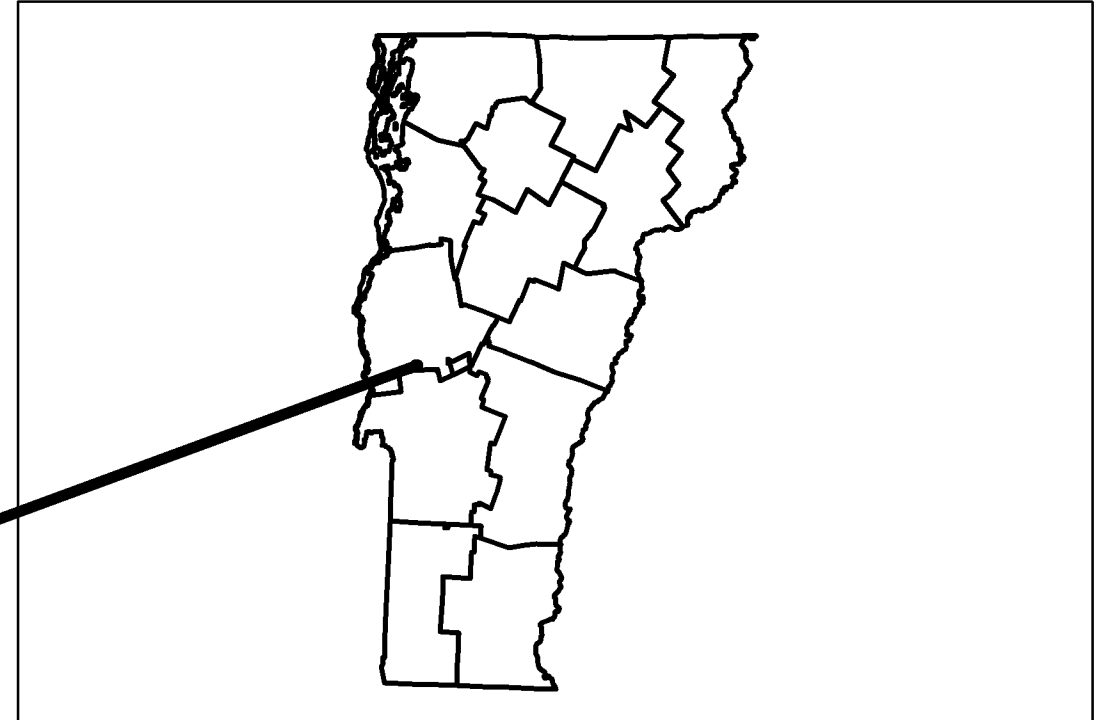


Route Log Progress Chart

DRAFT

Please Note: Errors and Omissions May Exist. Contact the VTrans Mapping Unit with questions or concerns.

DISTRICT	TOWN	ROUTE
3	LEICESTER	Maj-0160




DESCRIPTION BLOCK

STRUCT_NUM:	200160000601092
WIDTH:	26.5
HEIGHT:	9999
YR_BUILT:	2006
LASTPROJECTNUMBER:	BRF 0160 (3)S
WATERWAYAREATHROUGH/CULVERT:	

Road Widths	Travellane: 20'	Roadway: 22'	Base: 22'	Subbase: 22'
-------------	-----------------	--------------	-----------	--------------

Curves	
--------	--

Grades	
--------	--



Sufficiency Ratings(SS)	
-------------------------	--

Traffic Counters	SAK57, SAK56
------------------	--------------

Functional Class	7
------------------	---

Speed Zones	
-------------	--

AADT 2006	1190	640
-----------	------	-----

AADT 2004	1200	650
-----------	------	-----

AADT 2002	1200	680
-----------	------	-----

Crash 2001		
------------	--	--

Crash 2000		
------------	--	--

Historic Projects	Functional Class	Curves	Sufficiency Ratings	Road Widths	AADT	Mileage by Functional Class By Sheet	Mileage by Town By Sheet	DISTRICT	TOWN	ROUTE	SHEET
						0160 7- RURAL MAJOR COLLECTOR 3.160	LEICESTER - S01600109 3.160 of 3.160	3	LEICESTER	Maj-0160	1/1
						Total Mileage 3.160	Total Mileage 3.160				

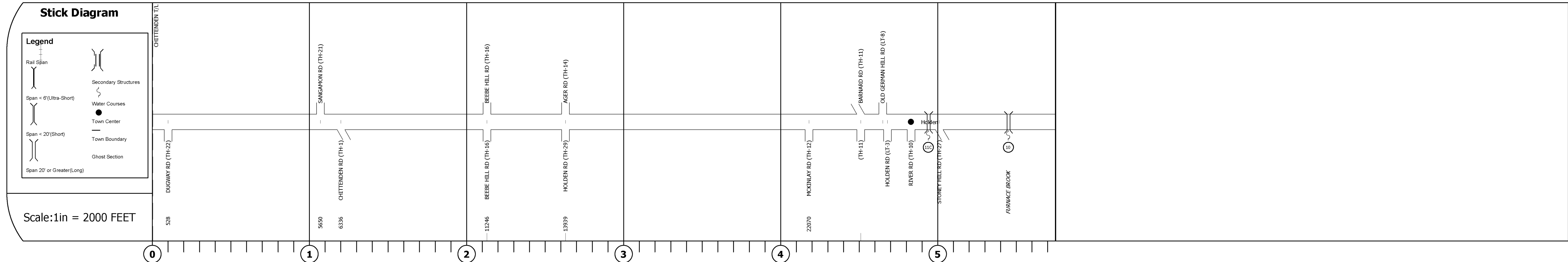
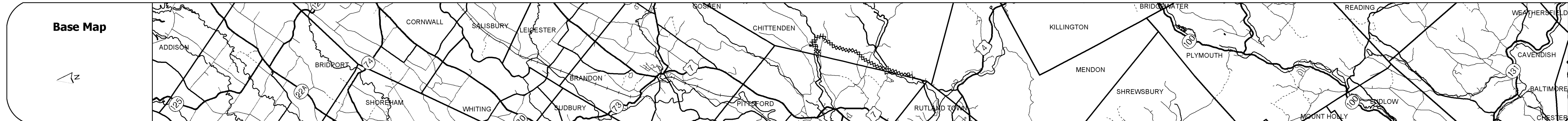
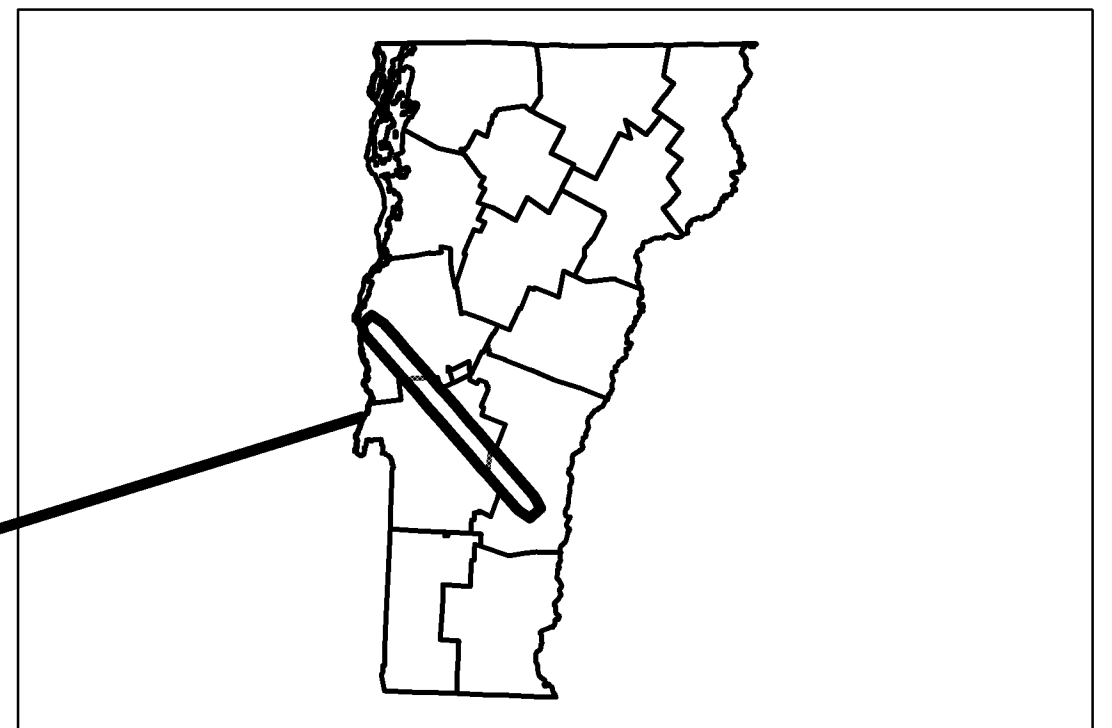


Route Log Progress Chart

DRAFT

Please Note: Errors and Omissions May Exist. Contact the VTTrans Mapping Unit with questions or concerns.

DISTRICT	TOWN	ROUTE
3	CHITTENDEN	Maj-0165



DESCRIPTION BLOCK

11	STRUCT_NUM:	200165011C11042
	WIDTH:	24
	HEIGHT:	9999
	YR_BUILT:	1954
	LASTPROJECTNUMBER:	SA 23-1951
	WATERWAYAREATHROUGH/CULVERT:	
12	STRUCT_NUM:	200165001011042
	WIDTH:	24
	HEIGHT:	9999
	YR_BUILT:	1927
	LASTPROJECTNUMBER:	
	WATERWAYAREATHROUGH/CULVERT:	

Road Widths	Travellane Roadway Base Subbase	20' 22'	20' 22'	20' 22'
Curves				
Grades				
Historic Projects				
Sufficiency Ratings(SS)				
Traffic Counters			586102	
Functional Class	7			
Speed Zones				
AADT 2006	1900		40	340
AADT 2004	1900		50	340
AADT 2002	1900		60	330
Crash 2001				
Crash 2000				

Historic Projects 	Functional Class 	Curves 	Sufficiency Ratings 	Road Widths 	AADT 	Mileage by Functional Class By Sheet 0165 7- RURAL MAJOR COLLECTOR 5.750		Mileage by Town By Sheet CHITTENDEN - S01651104 5.750 of 5.750		DISTRICT 3	TOWN CHITTENDEN	ROUTE Maj-0165	SHEET 1/1 Date:12/03/08
						Total Mileage 5.750		Total Mileage 5.750					


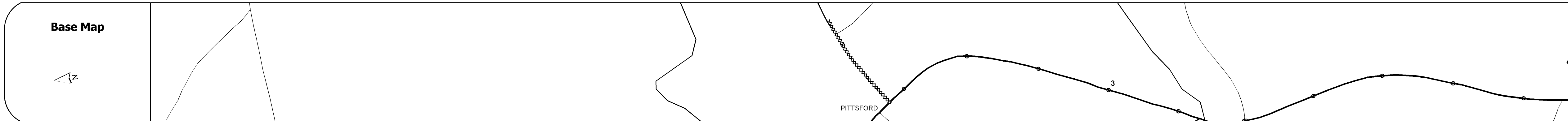
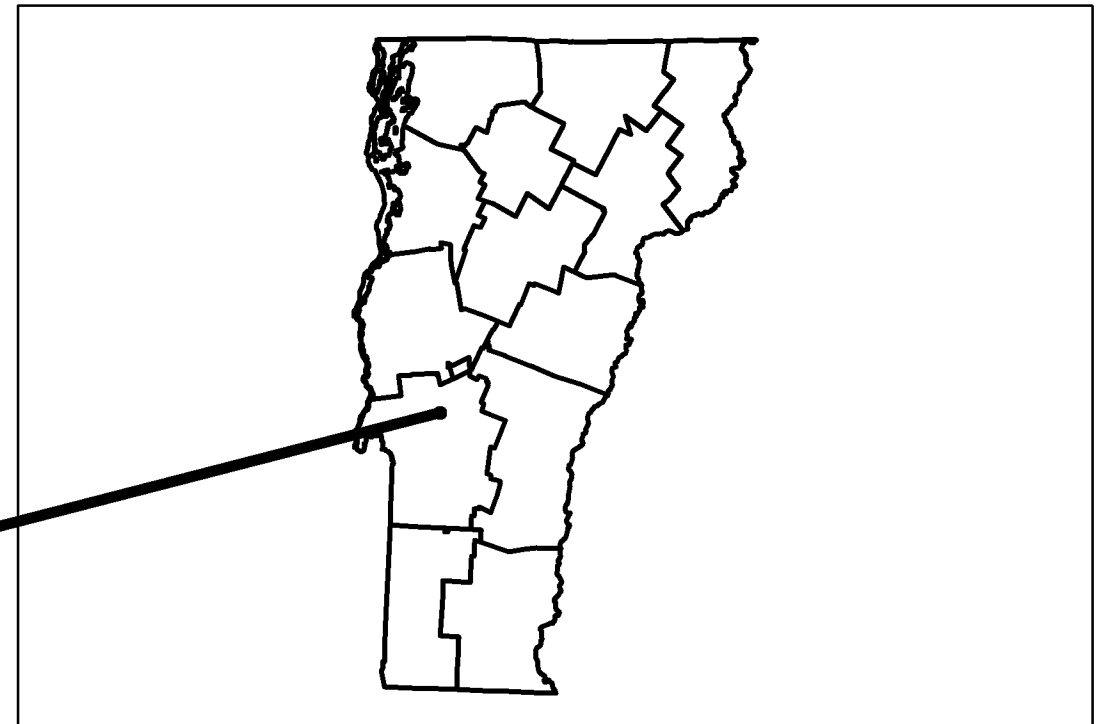


Route Log Progress Chart

DRAFT

Please Note: Errors and Omissions May Exist.
Contact the VTrans Mapping Unit with questions or concerns.

DISTRICT	TOWN	ROUTE
3	PITTSFORD	Maj-0165



DESCRIPTION BLOCK

DESCRIPTION BLOCK

Road Widths	Travellane	20'
	Roadway	22'
	Base	
	Subbase	

Curves	
--------	--

Grades	
--------	--

Historic Projects	 <small>Scale: 1in = 2000 FEET</small>
-------------------	---

Sufficiency Ratings(SS)	
-------------------------	--

Traffic Counters	
------------------	--

Functional Class	7
------------------	---

Speed Zones	
-------------	--

AADT 2006	1100
-----------	------

AADT 2004	1100
-----------	------

AADT 2002	1100
-----------	------

Crash 2001	
------------	--

Crash 2000	
------------	--

Historic Projects 	Functional Class 	Curves 	Sufficiency Ratings 	Road Widths 	AADT 	Mileage by Functional Class By Sheet		Mileage by Town By Sheet		DISTRICT	TOWN	ROUTE	SHEET
						0165 7- RURAL MAJOR COLLECTOR 0.135	PITTSFORD - S01651116 0.135 of 3.400	3	PITTSFORD				
Total Mileage 0.135						Total Mileage 0.135				Date:12/03/08			

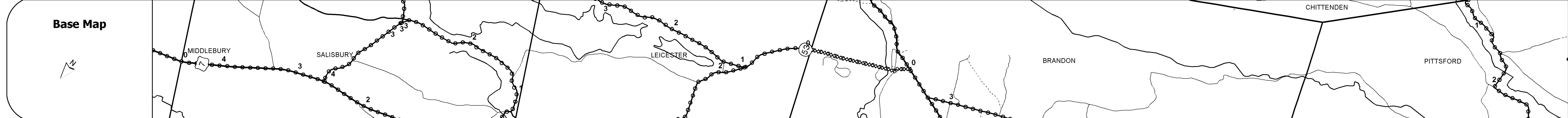
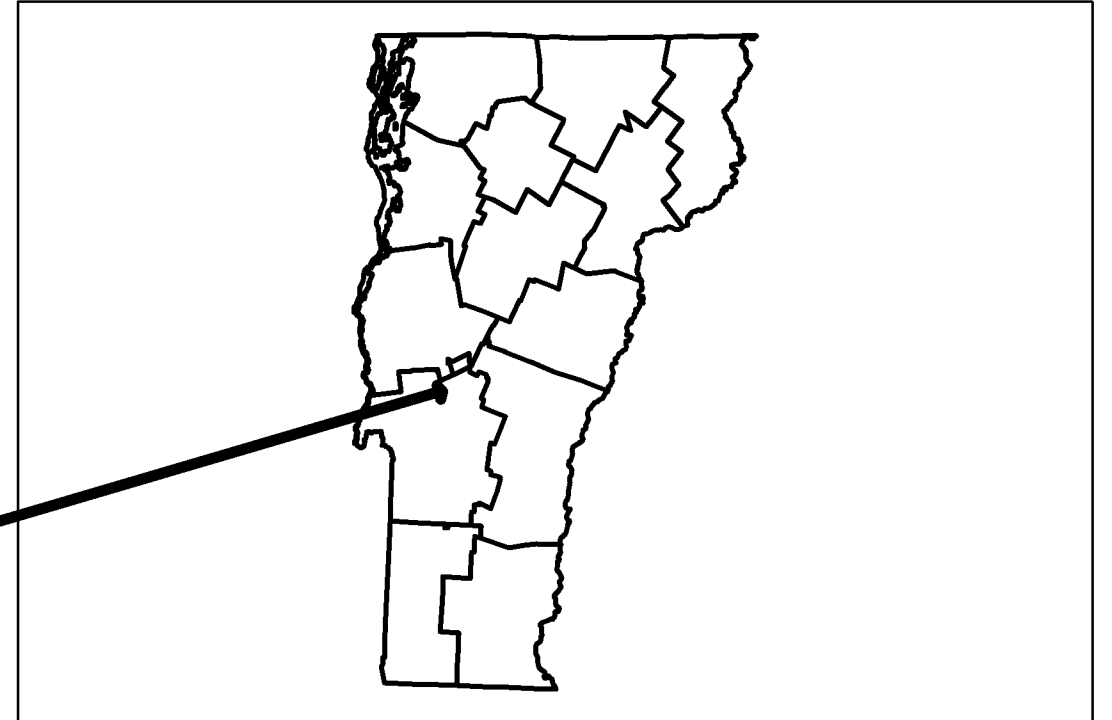


Route Log Progress Chart

DRAFT

Please Note: Errors and Omissions May Exist. Contact the VTrans Mapping Unit with questions or concerns.

DISTRICT	TOWN	ROUTE
3	BRANDON	Maj-0175




DESCRIPTION BLOCK

STRUCT_NUM:	200175000811022
WIDTH:	26.4
HEIGHT:	9999
YR_BUILT:	1927
LASTPROJECTNUMBER:	
WATERWAYAREATHROUGH/CULVERT:	

Road Widths	Travellane: 20'	Roadway: 22'	Base: 22'	Subbase: 22'
-------------	-----------------	--------------	-----------	--------------

Curves	
--------	--

Grades	
--------	--



Sufficiency Ratings(SS)	
-------------------------	--

Traffic Counters	SR0249
------------------	--------

Functional Class	7
------------------	---

Speed Zones	
-------------	--

AADT 2006	1490
-----------	------

AADT 2004	1500
-----------	------

AADT 2002	1600
-----------	------

Crash 2001	
------------	--

Crash 2000	
------------	--

Historic Projects	Functional Class	Curves	Sufficiency Ratings	Road Widths	AADT	Mileage by Functional Class By Sheet		Mileage by Town By Sheet		DISTRICT	TOWN	ROUTE	SHEET
						0175 7- RURAL MAJOR COLLECTOR	1.330	BRANDON - S01751102	1.330 of 1.330				
						Total Mileage	1.330	Total Mileage	1.330	Date: 12/03/08			


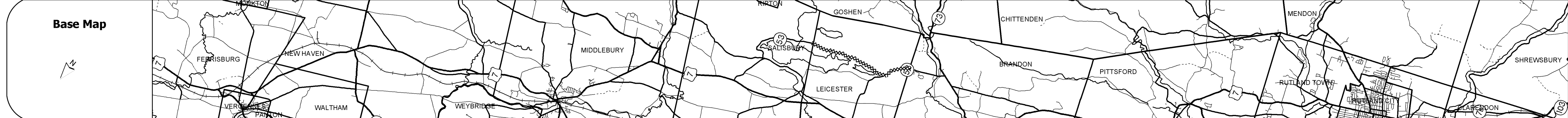
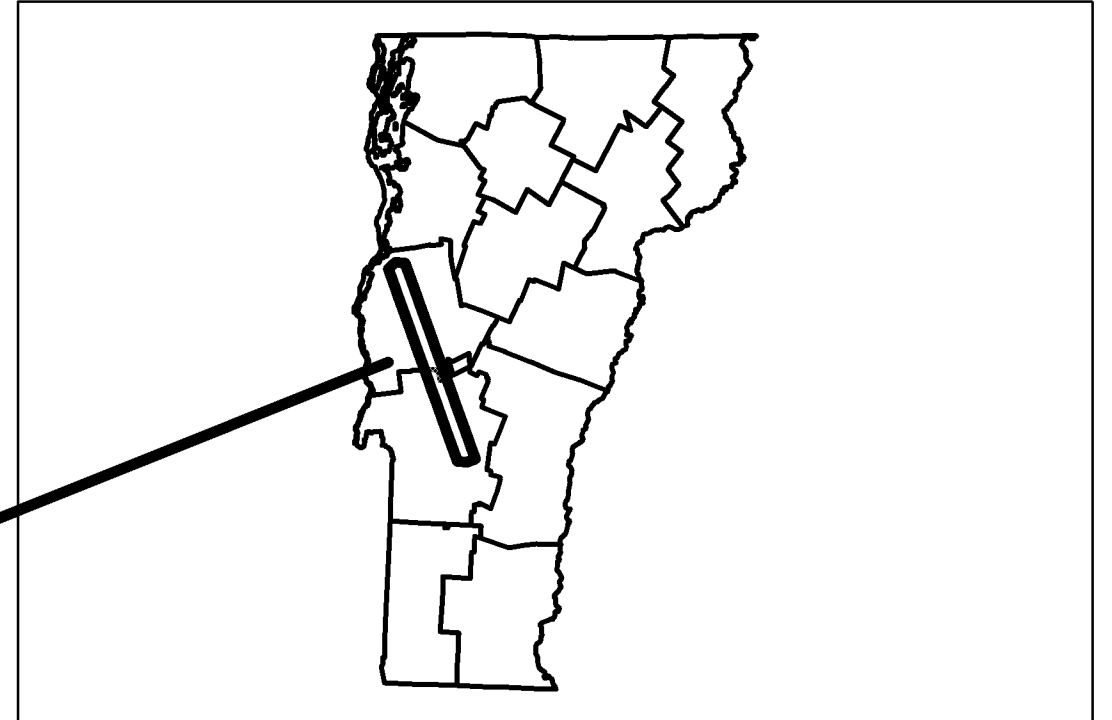


Route Log Progress Chart

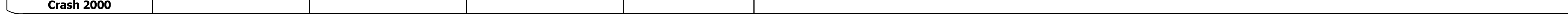
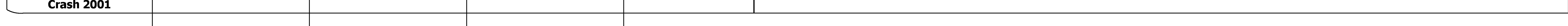

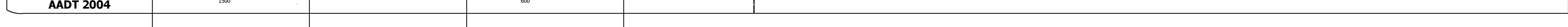
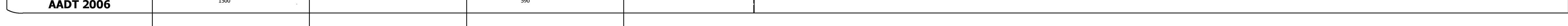
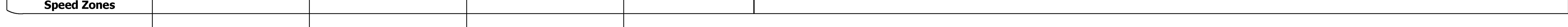



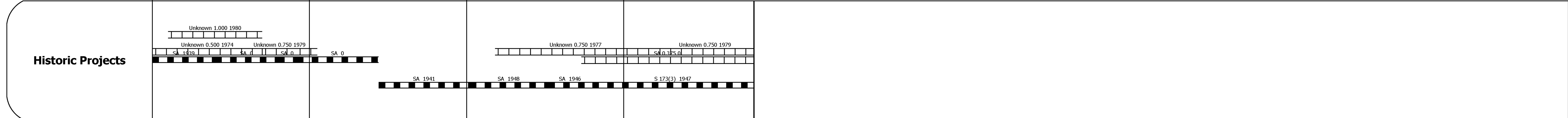

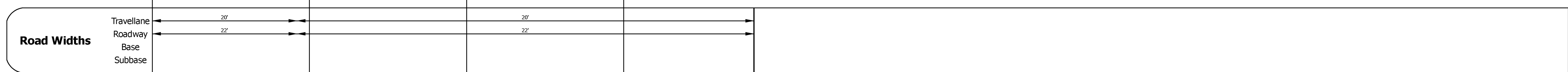
DRAFT

Please Note: Errors and Omissions May Exist.
Contact the VTrans Mapping Unit with questions or concerns.

DISTRICT	TOWN	ROUTE
3	LEICESTER	Maj-0175



DESCRIPTION BLOCK



Historic Projects Concrete, Bituminous Macadam, Bituminous Seal, Bituminous Concrete, Gravel, Other Values, Streambed, Surface Treated Gravel, Gravel	Functional Class 7	Curves Rating 0 - 40 (Bad), Rating 40 - 65 (Poor), Rating 65 - 80 (Fair), Rating 80 - 100 (Good)	Road Widths Travellane, Roadway, Base, Subbase	AADT 1500	Mileage by Functional Class By Sheet 0175 7- RURAL MAJOR COLLECTOR 3.830		Mileage by Town By Sheet LEICESTER - S01750109 3.830 of 3.830		DISTRICT 3	TOWN LEICESTER	ROUTE Maj-0175	SHEET 1/1 Date:12/03/08
					Total Mileage 3.830		Total Mileage 3.830					


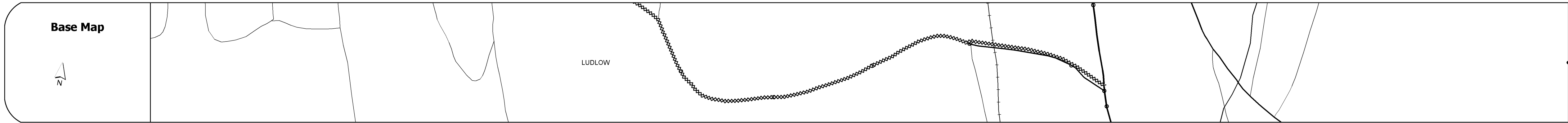
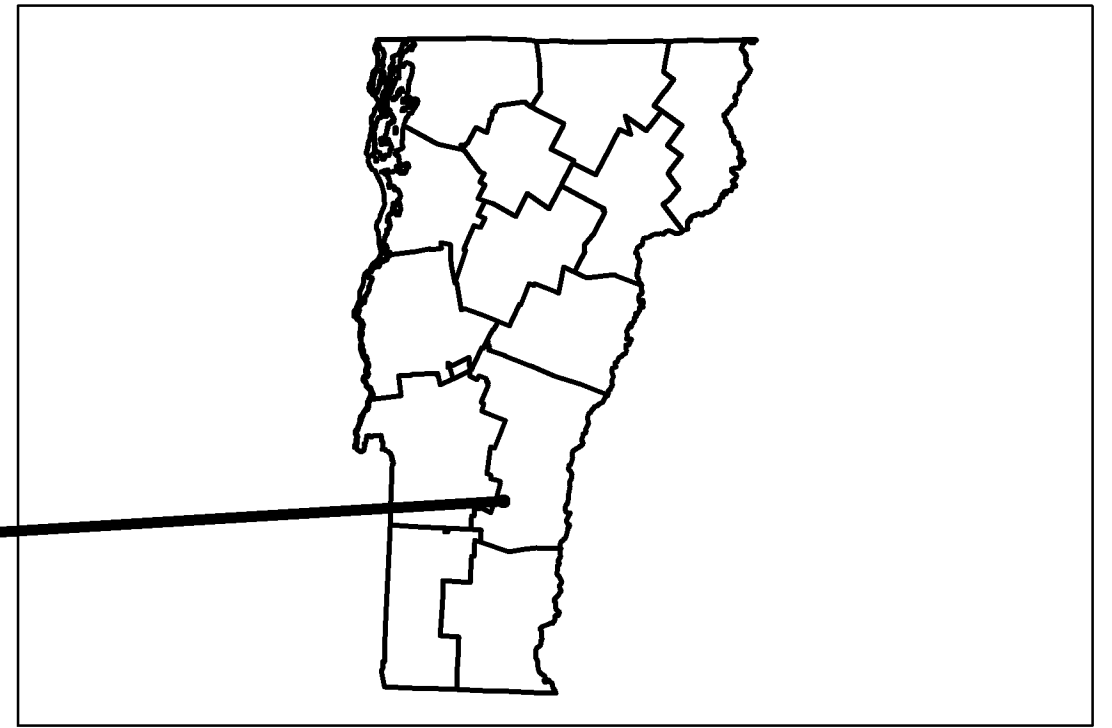


Route Log Progress Chart

DRAFT

Please Note: Errors and Omissions May Exist. Contact the VTrans Mapping Unit with questions or concerns.

DISTRICT	TOWN	ROUTE
3	LUDLOW	Maj-0189



DESCRIPTION BLOCK

DESCRIPTION BLOCK

Road Widths	Travellane: 36' / 24' Roadway: 38' / 28' Base: Subbase:
--------------------	--

Curves	
---------------	--

Grades	
---------------	--

Historic Projects	
--------------------------	--

Sufficiency Ratings(SS)	
--------------------------------	--

Traffic Counters	851928 851929
-------------------------	------------------

Functional Class	7
-------------------------	---

Speed Zones	
--------------------	--

AADT 2006	3270
------------------	------

AADT 2004	3300
------------------	------

AADT 2002	3300
------------------	------

Crash 2001	
-------------------	--

Crash 2000	
-------------------	--

Historic Projects Concrete, Gravel, etc.	Functional Class 11, 12, 13, 14, 15, 16, 17, 18, 19	Curves Grades, Traffic Counters	Sufficiency Ratings Rating 0-40 (Bad), 40-65 (Fair), 65-80 (Good), 80-100 (Good)	Road Widths Travellane, Roadway, Base, Subbase, Crash Locations	AADT 0-2000, 2000-4000, 4000-6000, 6000-8000, 8000-10000, 10000-20000, 20000-50000, 50000-100000	Mileage by Functional Class By Sheet 0189 7- RURAL MAJOR COLLECTOR 0.540		Mileage by Town By Sheet LUDLOW - S01891410 0.540 of 0.540		DISTRICT 3	TOWN LUDLOW	ROUTE Maj-0189	SHEET 1/1 Date:12/03/08
						Total Mileage 0.540		Total Mileage 0.540					


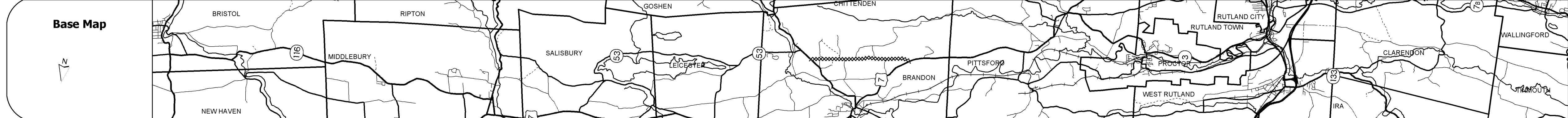
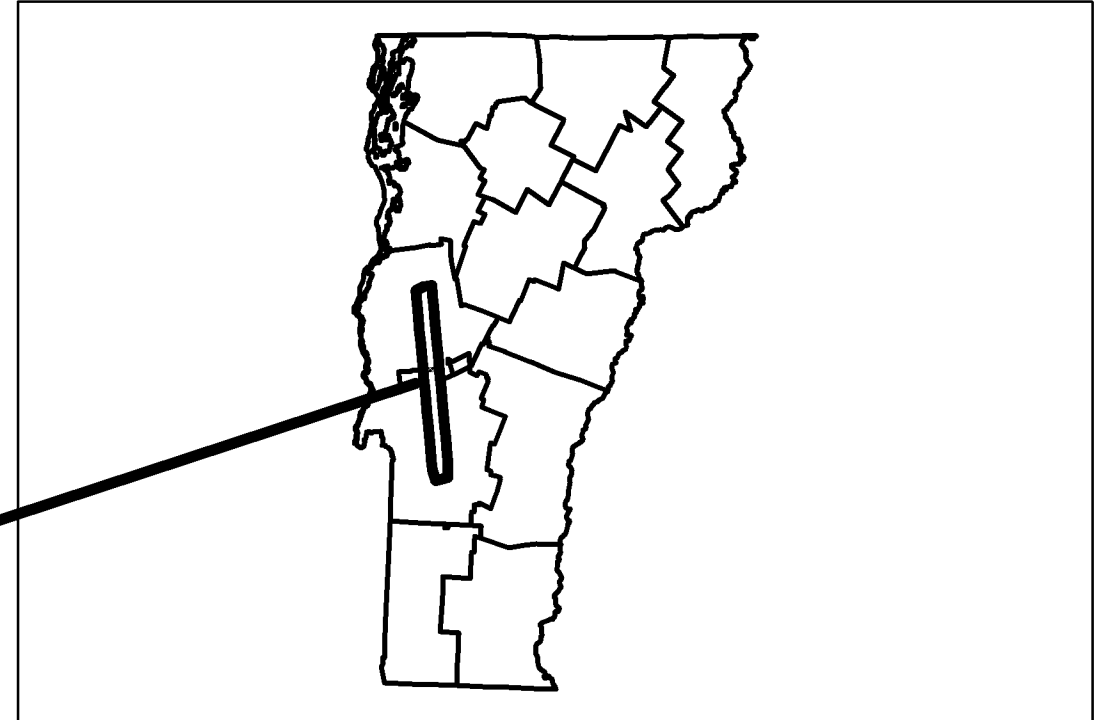


Route Log Progress Chart











DRAFT

Please Note: Errors and Omissions May Exist.
Contact the VTTrans Mapping Unit with questions or concerns.

DISTRICT	TOWN	ROUTE
3	BRANDON	Maj-0227



DESCRIPTION BLOCK



Historic Projects Concrete Bituminous Macadam Bituminous Gravel Surface Treated Gravel Gravel Speed Zones 25 30 35 40 45 50 55 60	Functional Class 11 12 13 14 15 16 17 18 19	Curves back of crown crown back of ditch Grades back of ditch Traffic Counters	Sufficiency Ratings Rating 0 - 40 (Bad) Rating 40 - 65 (Poor) Rating 65 - 80 (Fair) Rating 80 - 100 (Good)	Road Widths Travellane Roadway base subbase Crash Locations	AADT 0 - 200 200 - 400 400 - 600 600 - 800 800 - 1000 1000 - 1200 1200 - 1400 1400 - 1600	Mileage by Functional Class By Sheet 0227 7- RURAL MAJOR COLLECTOR 3.300		Mileage by Town By Sheet BRANDON - S02271102 3.300 of 3.300		DISTRICT 3	TOWN BRANDON	ROUTE Maj-0227	SHEET 1/1 Date: 12/04/08
						Total Mileage 3.300		Total Mileage 3.300					

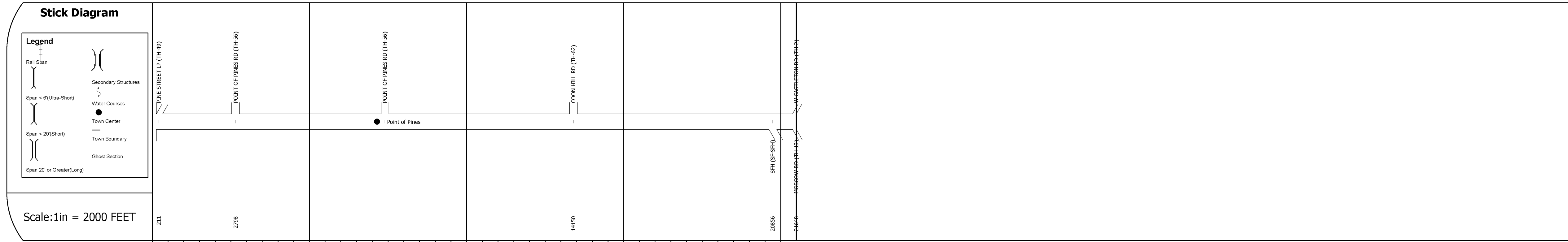
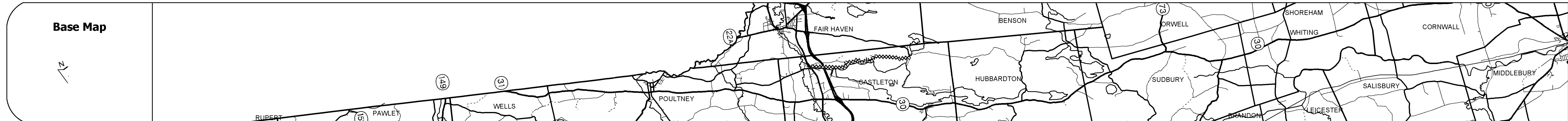
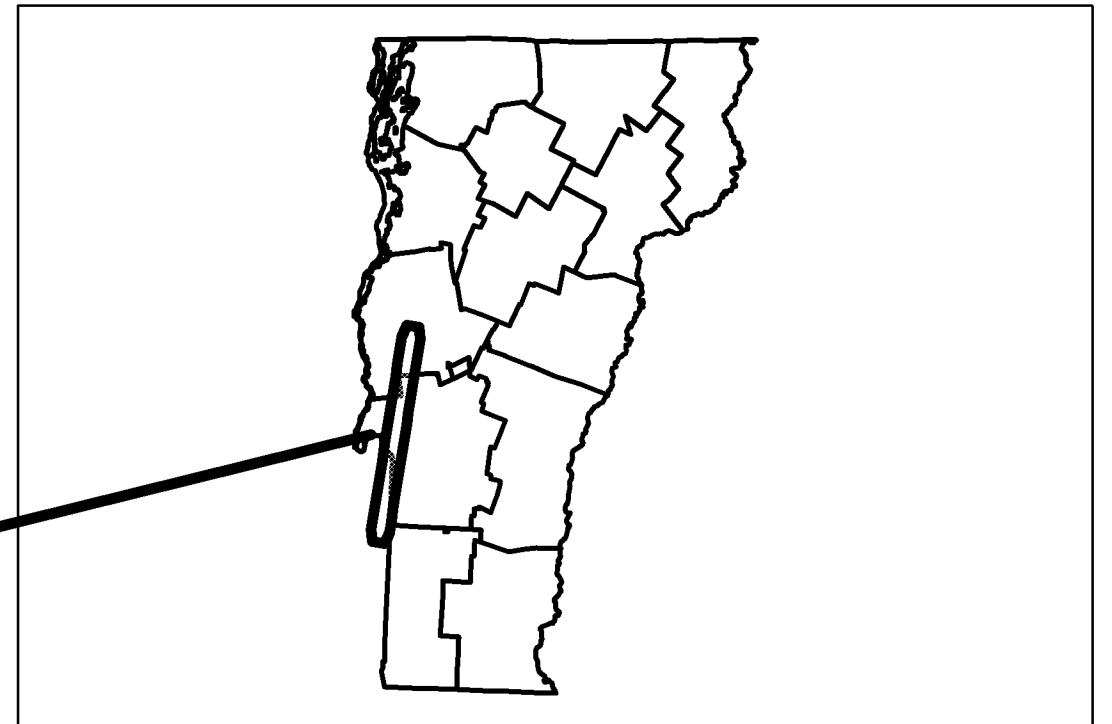


Route Log Progress Chart

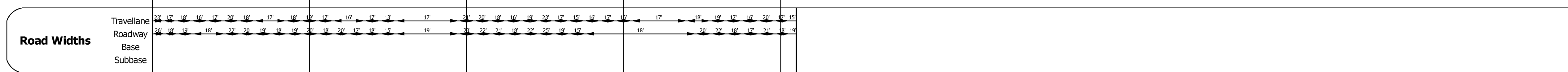
DRAFT

Please Note: Errors and Omissions May Exist.
Contact the VTrans Mapping Unit with questions or concerns.

DISTRICT	TOWN	ROUTE
3	CASTLETON	Maj-0265



DESCRIPTION BLOCK



Curves	
--------	--

Grades	
--------	--

Historic Projects	
-------------------	--

Sufficiency Ratings(SS)	
-------------------------	--

Traffic Counters	● 206239	● 206238
------------------	----------	----------

Functional Class	7
------------------	---

Speed Zones	
-------------	--

AADT 2006	790	270
-----------	-----	-----

AADT 2004	800	270
-----------	-----	-----

AADT 2002	880	300
-----------	-----	-----

Crash 2001	
------------	--

Crash 2000	
------------	--

Historic Projects Concrete, Gravel, etc.	Functional Class 7	Curves None	Sufficiency Ratings Rating 80 - 100 (Good)	Road Widths Travellane, Roadway, Base, Subbase	AADT 790	Mileage by Functional Class By Sheet 0265 7- RURAL MAJOR COLLECTOR 4.100	Mileage by Town By Sheet CASTLETON - S02651103 4.100 of 4.100	DISTRICT 3	TOWN CASTLETON	ROUTE Maj-0265	SHEET 1/1
						Total Mileage 4.100		Total Mileage 4.100		Date: 12/04/08	


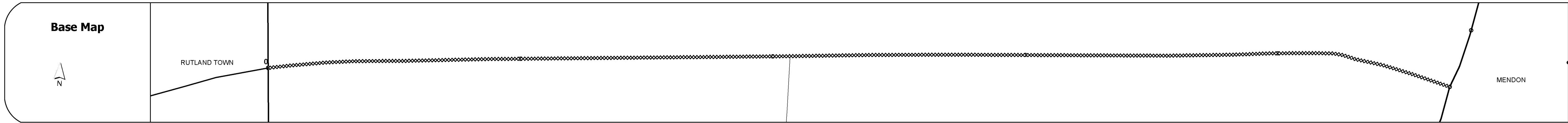
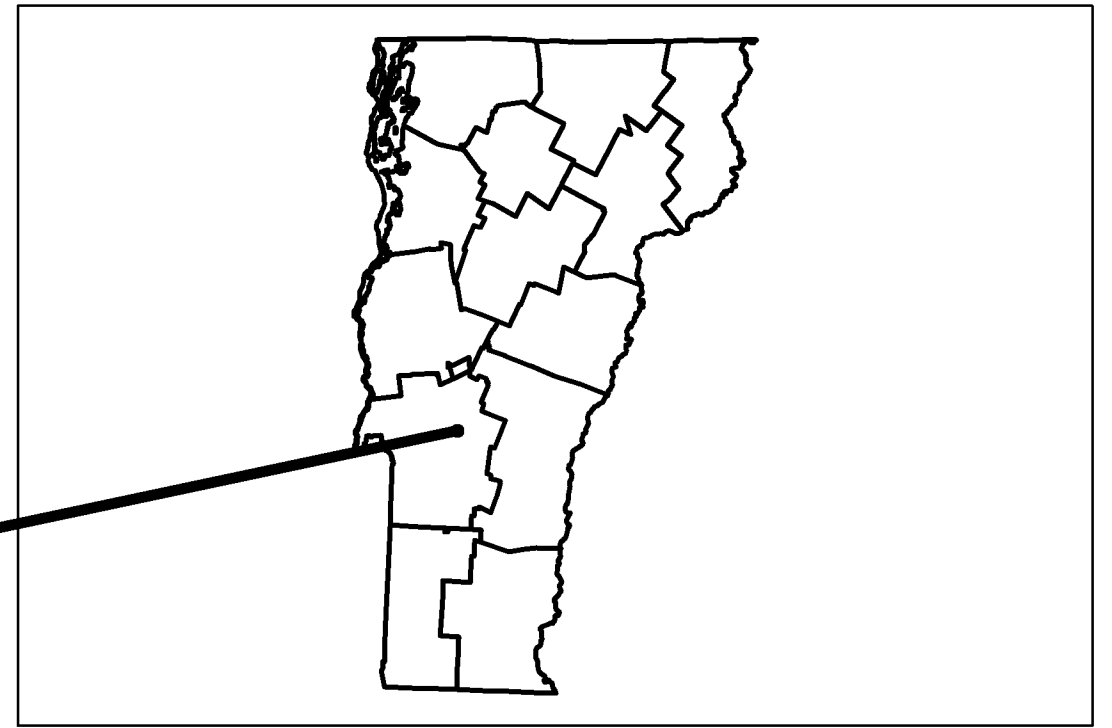


Route Log Progress Chart

DRAFT

Please Note: Errors and Omissions May Exist. Contact the VTrans Mapping Unit with questions or concerns.

DISTRICT	TOWN	ROUTE
3	MENDON	Urb-3602



DESCRIPTION BLOCK

DESCRIPTION BLOCK

Road Widths	Travellane: 22' Roadway: 26' Base: Subbase:
--------------------	--

Curves	
---------------	--

Grades	
---------------	--

Historic Projects	M 3600(2)S 2,000 1988 Unknown 1,000 1979 SA 1968
--------------------------	--

Sufficiency Ratings(SS)	
--------------------------------	--

Traffic Counters	
-------------------------	--

Functional Class	17
-------------------------	----

Speed Zones	
--------------------	--

AADT 2006	1800
------------------	------

AADT 2004	1700
------------------	------

AADT 2002	1400
------------------	------

Crash 2001	
-------------------	--

Crash 2000	
-------------------	--

Historic Projects Concrete, Bituminous Macadam, Bituminous Seal, Bituminous Concrete, Gravel, Other Values, Gravel, Gravel	Functional Class 11, 12, 13, 14, 15, 16, 17, 18, 19	Curves Rating 0 - 40 (Bad), Rating 40 - 65 (Fair), Rating 65 - 80 (Good), Rating 80 - 100 (Good)	Road Widths Travellane, Roadway, Base, Subbase, Crash Locations	AADT 0-2000, 2000-4000, 4000-6000, 6000-8000, 8000-10000, 10000-12000, 12000-14000, 14000-16000, 16000-18000, 18000-20000	Mileage by Functional Class By Sheet 3602 17- URBAN COLLECTOR 0.470		Mileage by Town By Sheet MENDON - S36021110 0.470 of 0.470		DISTRICT 3	TOWN MENDON	ROUTE Urb-3602	SHEET 1/1 Date:12/08/08
					Total Mileage 0.470		Total Mileage 0.470					


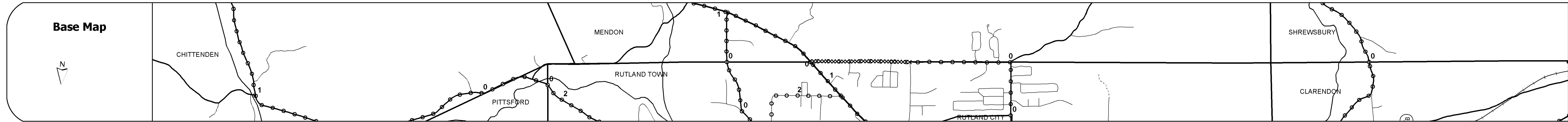
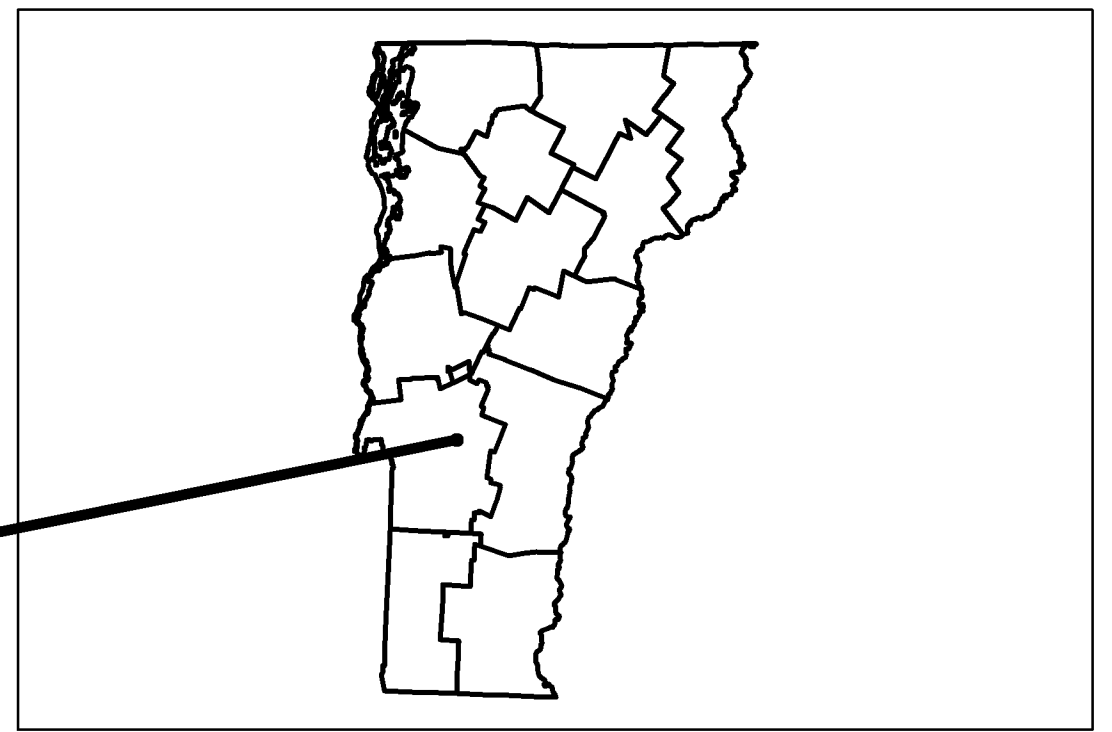


Route Log Progress Chart

DRAFT


Please Note: Errors and Omissions May Exist.
Contact the VTrans Mapping Unit with questions or concerns.

DISTRICT	TOWN	ROUTE
3	MENDON	Urb-3604




DESCRIPTION BLOCK

--



Curves	
---------------	--

Grades	
---------------	--



Sufficiency Ratings(SS)	
--------------------------------	--

Traffic Counters	● 06/06/04
-------------------------	------------

Functional Class	17
-------------------------	----

Speed Zones	
--------------------	--

AADT 2006	1600
------------------	------

AADT 2004	1600
------------------	------

AADT 2002	1700
------------------	------

Crash 2001	
-------------------	--

Crash 2000	
-------------------	--

Historic Projects Concrete, Bituminous Macadam, Bituminous Gravel, Surface Treated Gravel, Gravel, Other Values, Bituminous Concrete	Functional Class 11, 12, 13, 14, 15, 16, 17, 18, 19	Curves Grades, Traffic Counters	Sufficiency Ratings Rating 0 - 40 (Bad), Rating 40 - 60 (Fair), Rating 60 - 80 (Good), Rating 80 - 100 (Good)	Road Widths Travellane, Roadway, Base, Subbase, Crash Locations	AADT 0-2000, 2000-4000, 4000-6000, 6000-8000, 8000-10000, 10000-12000, 12000-14000, 14000-16000, 16000-18000, 18000-20000	Mileage by Functional Class By Sheet 3604 17- URBAN COLLECTOR 0.770		Mileage by Town By Sheet MENDON - S36041110 0.770 of 0.770		DISTRICT 3	TOWN MENDON	ROUTE Urb-3604	SHEET 1/1 Date: 12/08/08
						Total Mileage 0.770		Total Mileage 0.770					


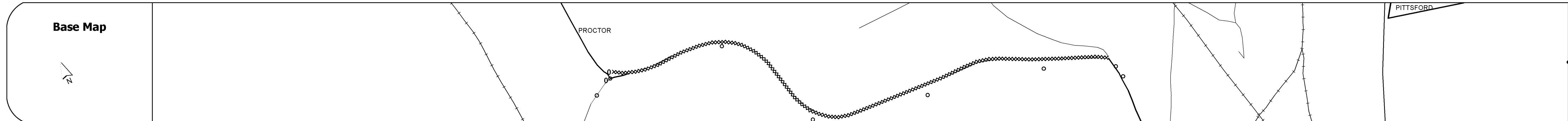
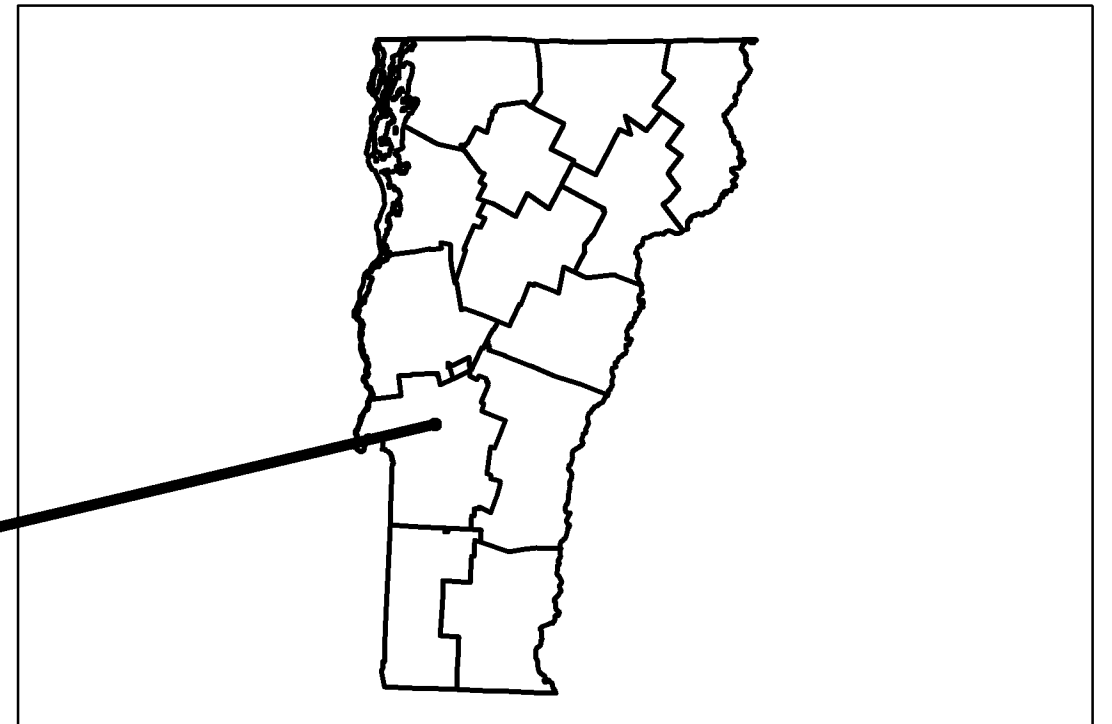


Route Log Progress Chart

DRAFT

Please Note: Errors and Omissions May Exist. Contact the VTrans Mapping Unit with questions or concerns.

DISTRICT	TOWN	ROUTE
3	PROCTOR	Urb-3810



DESCRIPTION BLOCK

DESCRIPTION BLOCK

Road Widths	Travellane	21' 22' 18' 21' 18'
	Roadway	24' 27' 22' 26' 22' 21'
	Base	
	Subbase	

Curves	
--------	--

Grades	
--------	--

Historic Projects	
-------------------	--

Sufficiency Ratings(SS)	
-------------------------	--

Traffic Counters	● 566101
------------------	----------

Functional Class	16
------------------	----

Speed Zones	
-------------	--

AADT 2006	290
-----------	-----

AADT 2004	290
-----------	-----

AADT 2002	280
-----------	-----

Crash 2001	
------------	--

Crash 2000	
------------	--

Historic Projects Concrete, Gravel, etc.	Functional Class 11, 12, 13, 14, 15, 16, 17, 18, 19	Curves Rating 0 - 40 (Bad), Rating 40 - 65 (Fair), Rating 65 - 80 (Good), Rating 80 - 100 (Excellent)	Road Widths roadway, base, subbase	AADT 0-2000, 2000-4000, 4000-6000, 6000-8000, 8000-10000, 10000-12000, 12000-14000, 14000-16000, 16000-18000, 18000-20000	Mileage by Functional Class By Sheet 3810 16- URBAN MINOR ARTERIAL 0.460		Mileage by Town By Sheet PROCTOR - S38101118 0.460 of 0.460		DISTRICT 3	TOWN PROCTOR	ROUTE Urb-3810	SHEET 1/1 Date:12/08/08
					Total Mileage 0.460		Total Mileage 0.460					


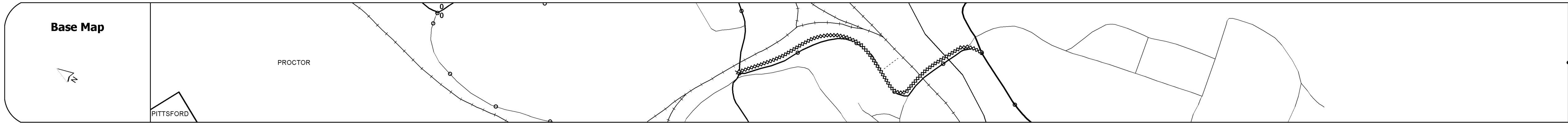
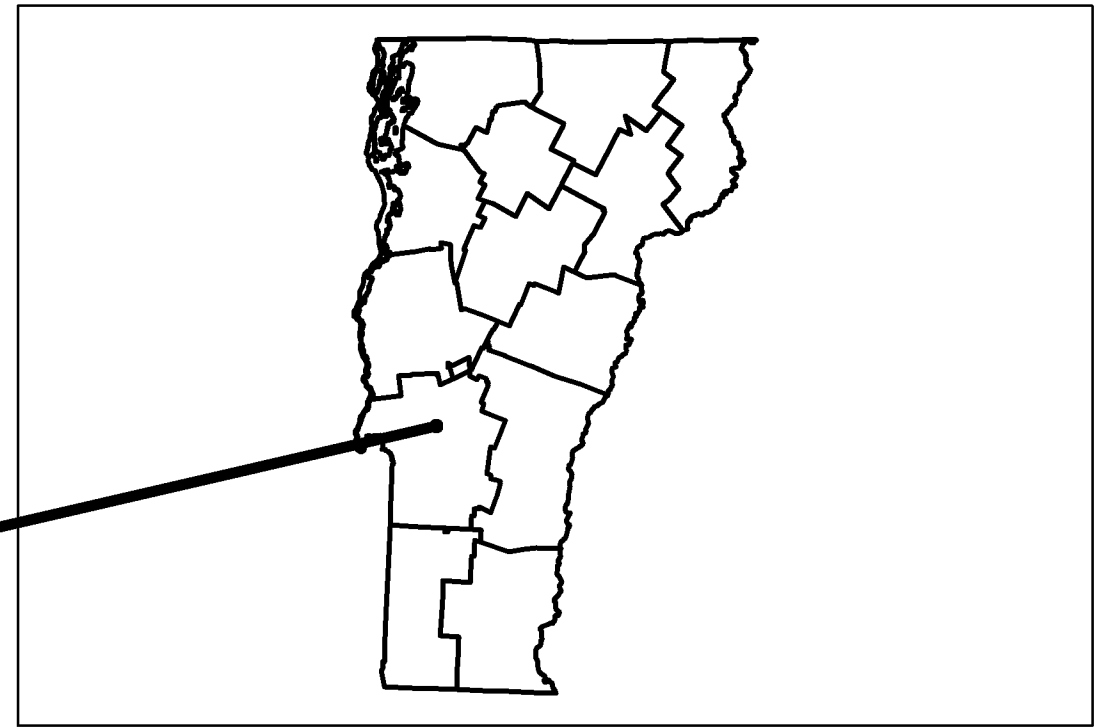


Route Log Progress Chart

DRAFT

Please Note: Errors and Omissions May Exist. Contact the VTrans Mapping Unit with questions or concerns.

DISTRICT	TOWN	ROUTE
3	PROCTOR	Urb-3814



DESCRIPTION BLOCK

①	STRUCT_NUM:	200155000111182
	WIDTH:	36.5
	HEIGHT:	9999
	YR_BUILT:	1900
	LASTPROJECTNUMBER:	
	WATERWAYAREATHROUGH/CULVERT:	
②	STRUCT_NUM:	200155000211182
	WIDTH:	36
	HEIGHT:	9999
	YR_BUILT:	1918
	LASTPROJECTNUMBER:	BHF 0155 (5) S
	WATERWAYAREATHROUGH/CULVERT:	

Road Widths	Travel Lane	26' 28' 33' 29' 24' 2135'
	Roadway	66' 32' 41' 33' 27' 22' 44'
	Base	
	Subbase	

Curves	
--------	--

Grades	
--------	--

Historic Projects	
-------------------	--

Sufficiency Ratings(SS)	
-------------------------	--

Traffic Counters	SR 105 SR 100
------------------	------------------

Functional Class	16
------------------	----

Speed Zones	
-------------	--

AADT 2006	2500	1700
-----------	------	------

AADT 2004	2400	1700
-----------	------	------

AADT 2002	2200	1600
-----------	------	------

Crash 2001	
------------	--

Crash 2000	
------------	--

Historic Projects Concrete Bituminous Macadam Bituminous Lb Surface Treated Gravel Gravel Speed Zones 25 30 35 40 45 50 55 60	Functional Class 11 12 13 14 15 16 17 18	Curves back of curve through curve into curve Grades back of grade through grade into grade Traffic Counters SR 105 SR 100	Sufficiency Ratings Rating 0 - 40 (Bad) Rating 40 - 65 (Poor) Rating 65 - 80 (Fair) Rating 80 - 100 (Good)	Road Widths travel lane roadway base subbase Crash Locations □	AADT 0 - 200 200 - 400 400 - 600 600 - 800 800 - 1000 1000 - 1200 1200 - 1400 1400 - 1600 1600 - 1800 1800 - 2000	Mileage by Functional Class By Sheet 3814 16- URBAN MINOR ARTERIAL 0.470	Mileage by Town By Sheet PROCTOR - S38141118 0.470 of 0.470	DISTRICT 3	TOWN PROCTOR	ROUTE Urb-3814	SHEET 1/1 Date: 12/08/08
						Total Mileage 0.470					


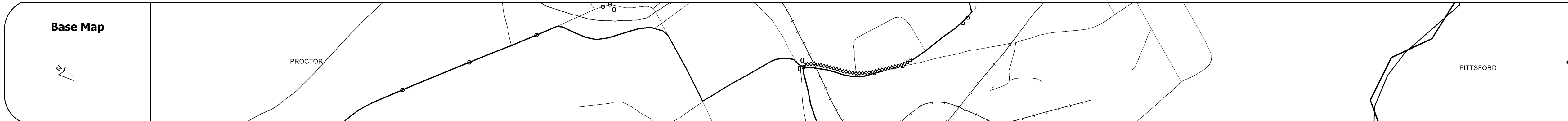
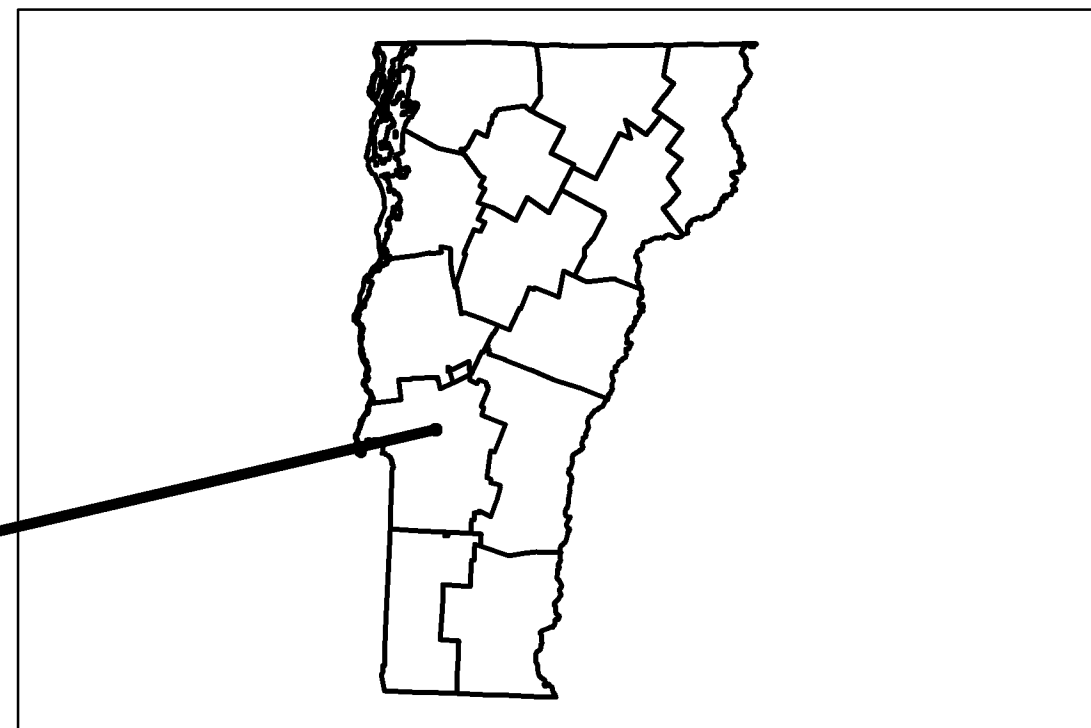


Route Log Progress Chart

DRAFT

Please Note: Errors and Omissions May Exist. Contact the VTrans Mapping Unit with questions or concerns.

DISTRICT	TOWN	ROUTE
3	PROCTOR	Urb-3816



DESCRIPTION BLOCK

DESCRIPTION BLOCK

Road Widths	Travellane: 24' 14" Roadway: 24' 14" Base: Subbase:
--------------------	--

Curves	
---------------	--

Grades	
---------------	--

Historic Projects	
--------------------------	--

Sufficiency Ratings(SS)	
--------------------------------	--

Traffic Counters	
-------------------------	--

Functional Class	-16-
-------------------------	------

Speed Zones	
--------------------	--

AADT 2006	1400
------------------	------

AADT 2004	1400
------------------	------

AADT 2002	1300
------------------	------

Crash 2001	
-------------------	--

Crash 2000	
-------------------	--

Historic Projects 	Functional Class 	Curves 	Sufficiency Ratings 	Road Widths 	AADT 	Mileage by Functional Class By Sheet 3816 16- URBAN MINOR ARTERIAL 0.140		Mileage by Town By Sheet PROCTOR - S38161118 0.140 of 0.140		DISTRICT 3	TOWN PROCTOR	ROUTE Urb-3816	SHEET 1/1 Date:12/08/08
						Total Mileage 0.140		Total Mileage 0.140					



Route Log Progress Chart

DRAFT

Please Note: Errors and Omissions May Exist.
Contact the VTrans Mapping Unit with questions or concerns.

DISTRICT

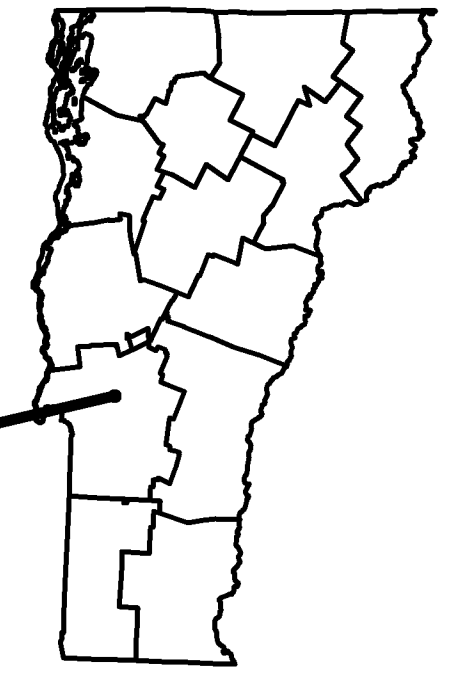
3

TOWN

PROCTOR

ROUTE

Urb-3818



Base Map



PROCTOR

Stick Diagram

Legend

- Rail Span
- Span < 6'(Ultra-Short)
- Span < 20'(Short)
- Span 20' or Greater(Long)
- Secondary Structures
- Water Courses
- Town Center
- Town Boundary
- Ghost Section

Scale: 1in = 2000 FEET

DESCRIPTION BLOCK

Road Widths

Travellane
Roadway
Base
Subbase

Curves

Grades

Historic Projects

Sufficiency Ratings(SS)

Traffic Counters

Functional Class

16

Speed Zones

AADT 2006

460

AADT 2004

450

AADT 2002

440

Crash 2001

Crash 2000

Historic Projects

Other Values: Concrete, Gravel, etc.

Speed Zones

30, 40, 55, 65, 80

Functional Class

2, 6, 7, 8, 9

Curves

back of curve, crest, side of curve

Sufficiency Ratings

Rating 0 - 40 (Bad), Rating 40 - 65 (Poor), Rating 65 - 80 (Fair), Rating 80 - 100 (Good)

Road Widths

roadway, base, subbase

AADT

0-2000, 2000-4000, 4000-6000, 6000-8000, 8000-10000, 10000-20000, 20000-50000, 50000-70000

Mileage by Functional Class By Sheet

3818 16- URBAN MINOR ARTERIAL	0.110
Total Mileage	0.110

Mileage by Town By Sheet

PROCTOR - S38181118	0.110 of 0.110
Total Mileage	0.110

DISTRICT

3

TOWN

PROCTOR

ROUTE

Urb-3818

SHEET

1/1

Date: 12/08/08

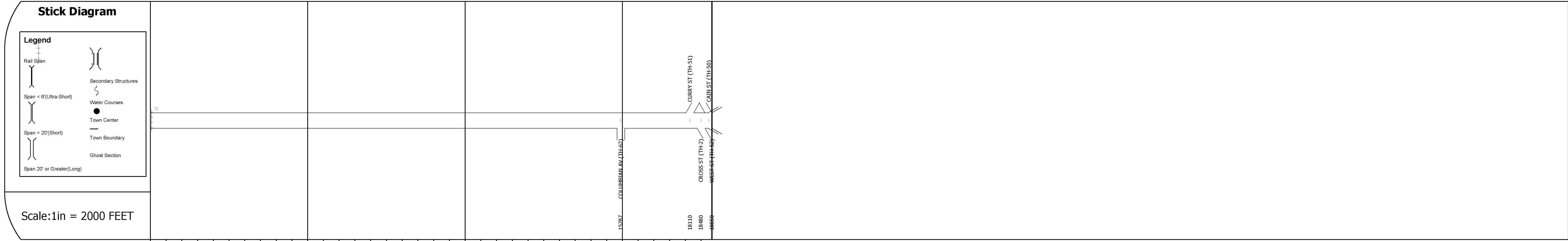
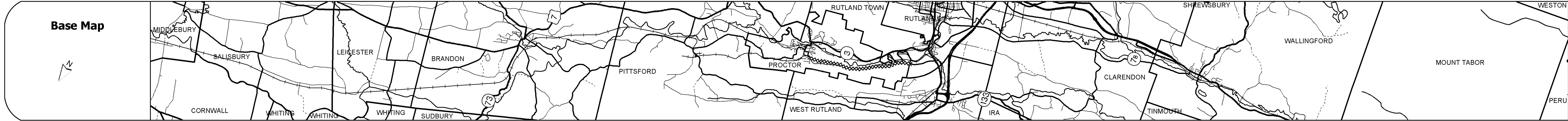
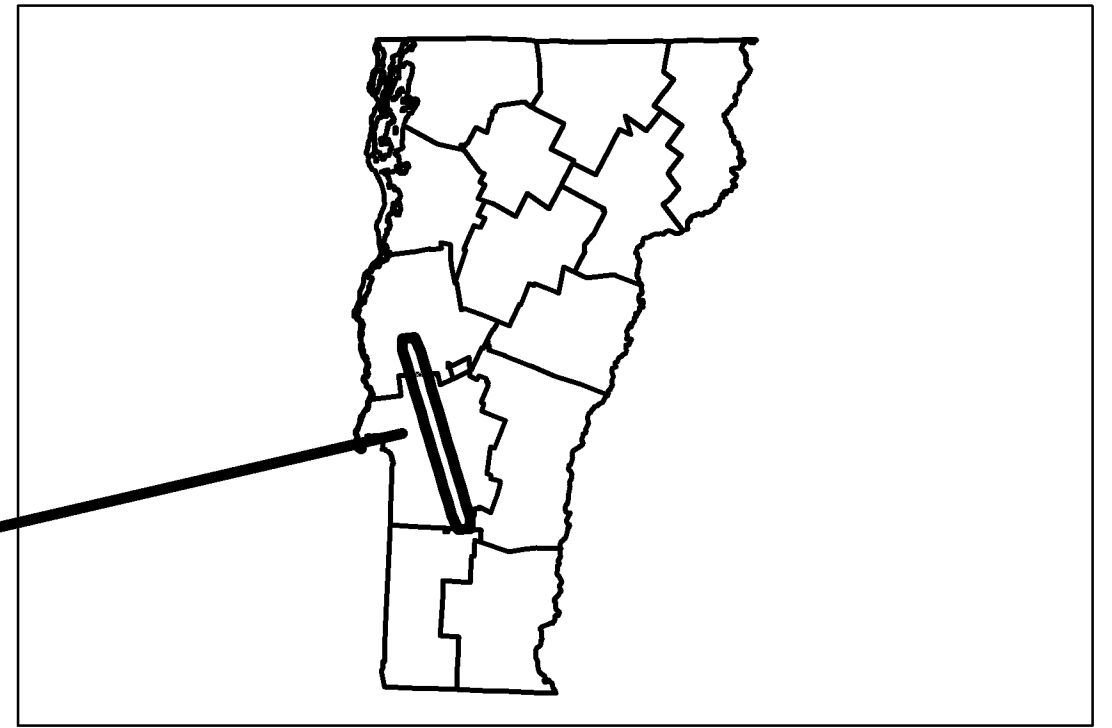


Route Log Progress Chart

DRAFT

Please Note: Errors and Omissions May Exist.
Contact the VTrans Mapping Unit with questions or concerns.

DISTRICT	TOWN	ROUTE
3	PROCTOR	Urb-3820



DESCRIPTION BLOCK



Curves			
--------	--	--	--

Grades			
--------	--	--	--

Historic Projects			
-------------------	--	--	--

Sufficiency Ratings(SS)			
-------------------------	--	--	--

Traffic Counters			
------------------	--	--	--

Functional Class		17	
------------------	--	----	--

Speed Zones			
-------------	--	--	--

AADT 2006		1000	
-----------	--	------	--

AADT 2004		1000	
-----------	--	------	--

AADT 2002		1000	
-----------	--	------	--

Crash 2001			
------------	--	--	--

Crash 2000			
------------	--	--	--

Historic Projects Concrete, Asphalt, Gravel, etc.	Functional Class 1-11	Curves Rating 0-40 (Bad) to 80-100 (Good)	Road Widths Travellane, Roadway, Base, Subbase	AADT 0-10000	Mileage by Functional Class By Sheet 3820 17- URBAN COLLECTOR 3.570		Mileage by Town By Sheet PROCTOR - S38201118 3.570 of 3.570		DISTRICT 3	TOWN PROCTOR	ROUTE Urb-3820	SHEET 1/1 Date:12/08/08
					Total Mileage 3.570		Total Mileage 3.570					


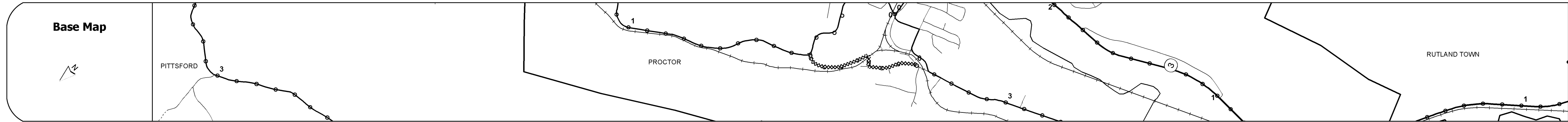
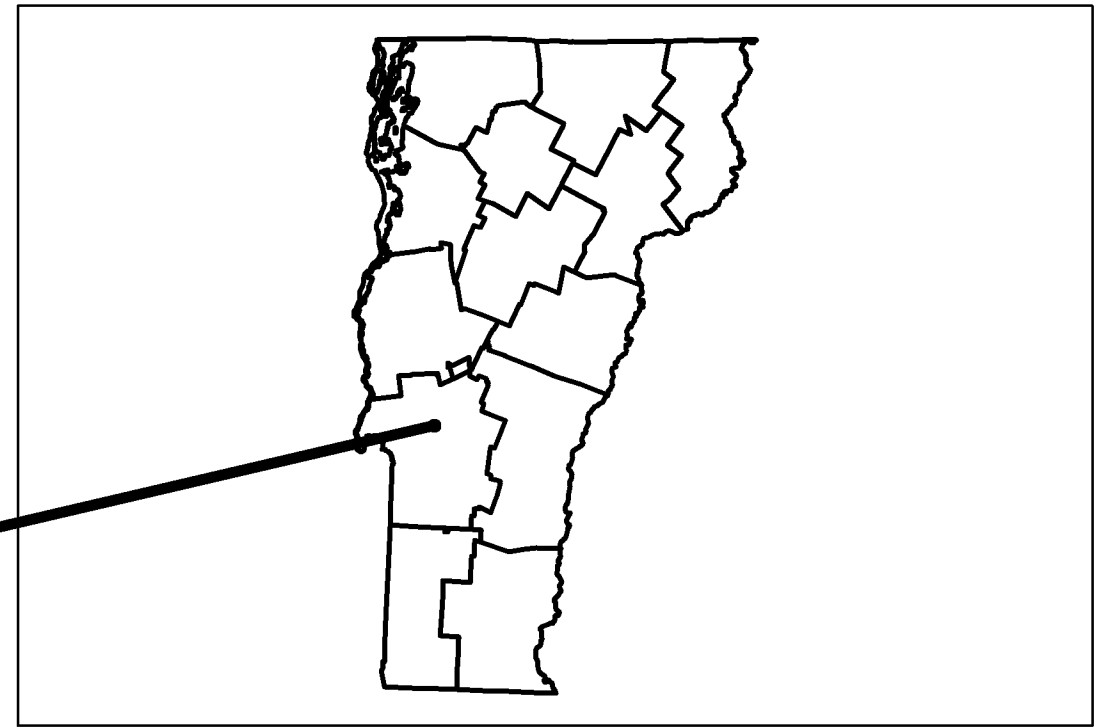


Route Log Progress Chart

DRAFT

Please Note: Errors and Omissions May Exist. Contact the VTrans Mapping Unit with questions or concerns.

DISTRICT	TOWN	ROUTE
3	PROCTOR	Urb-3825



DESCRIPTION BLOCK

--

Road Widths	Travellane Roadway Base Subbase	
--------------------	--	--

Curves	
---------------	--

Grades	
---------------	--

Historic Projects	
--------------------------	--

Sufficiency Ratings(SS)	
--------------------------------	--

Traffic Counters	
-------------------------	--

Functional Class	17
-------------------------	----

Speed Zones	
--------------------	--

AADT 2006	160
------------------	-----

AADT 2004	160
------------------	-----

AADT 2002	160
------------------	-----

Crash 2001	
-------------------	--

Crash 2000	
-------------------	--

Historic Projects	Functional Class	Curves	Sufficiency Ratings	Road Widths	AADT	Mileage by Functional Class By Sheet	Mileage by Town By Sheet	DISTRICT	TOWN	ROUTE	SHEET	
						3825 17- URBAN COLLECTOR 0.650	PROCTOR - S38251118 0.650 of 0.650	3	PROCTOR	Urb-3825	1/1	
						Total Mileage 0.650	Total Mileage 0.650					Date:12/08/08


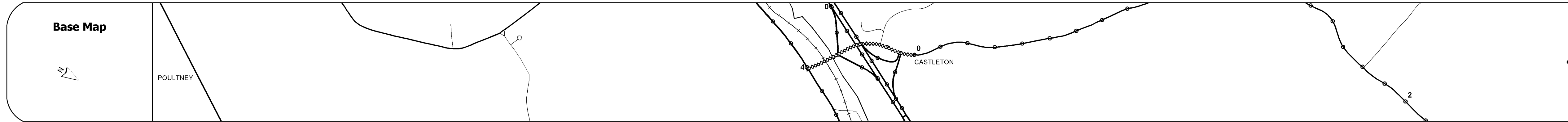
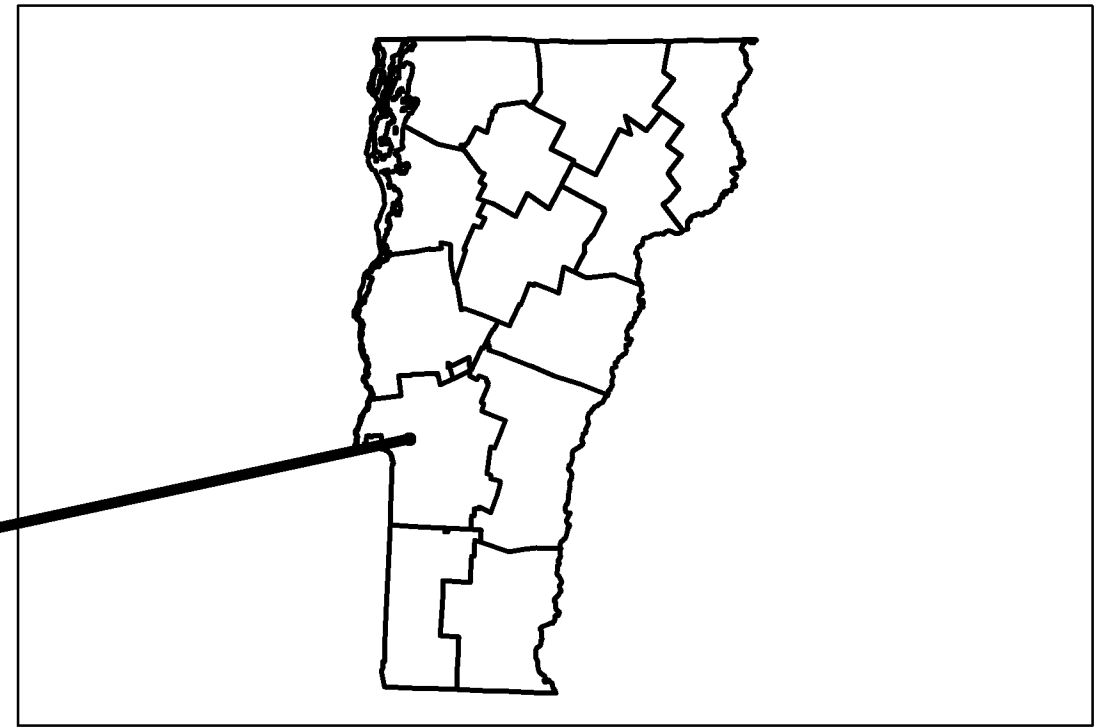


Route Log Progress Chart

DRAFT

Please Note: Errors and Omissions May Exist. Contact the VTrans Mapping Unit with questions or concerns.

DISTRICT	TOWN	ROUTE
3	CASTLETON	NSH-9150



DESCRIPTION BLOCK

①	STRUCT_NUM:	20314200011032
	WIDTH:	30
	HEIGHT:	9999
	YR_BUILT:	1964
	LASTPROJECTNUMBER:	SA26/1963
	WATERWAYAREATHROUGH/CULVERT:	
②	STRUCT_NUM:	203142000211032
	WIDTH:	30.3
	HEIGHT:	9999
	YR_BUILT:	1968
	LASTPROJECTNUMBER:	AP020-1(11)
	WATERWAYAREATHROUGH/CULVERT:	

Road Widths	Travellane: 58' / 22' Roadway: 58' / 38' Base: 5" Cr. Stone Base Course Subbase: 34" Crushed Rock
--------------------	--

Curves	<table border="1"> <tr> <td>1</td> <td>2</td> </tr> <tr> <td colspan="2">7</td> </tr> </table>	1	2	7	
1	2				
7					

Grades	
---------------	--

Historic Projects	
--------------------------	--

Sufficiency Ratings(SS)	
--------------------------------	--

Traffic Counters	
-------------------------	--

Functional Class	7
-------------------------	---

Speed Zones	
--------------------	--

AADT 2006	3400, 1800, 1600, 900
------------------	-----------------------

AADT 2004	3400, 1800, 1600, 1000
------------------	------------------------

AADT 2002	3300, 2500, 2400, 1500
------------------	------------------------

Crash 2001	
-------------------	--

Crash 2000	
-------------------	--

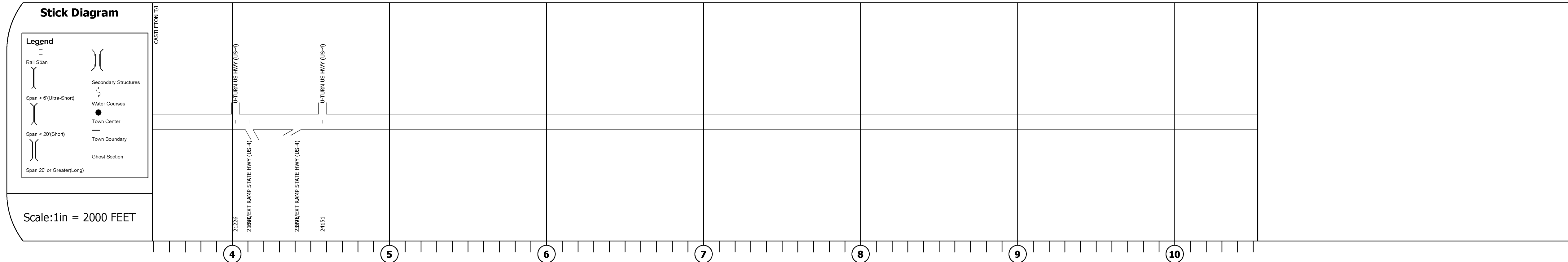
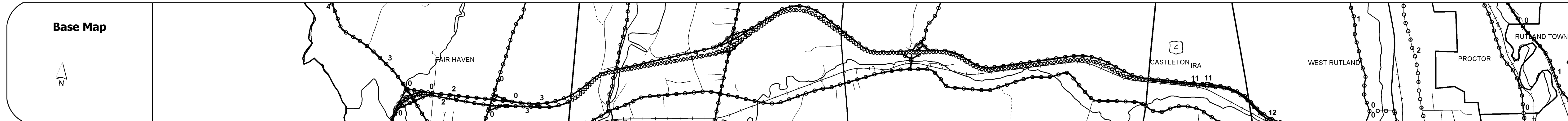
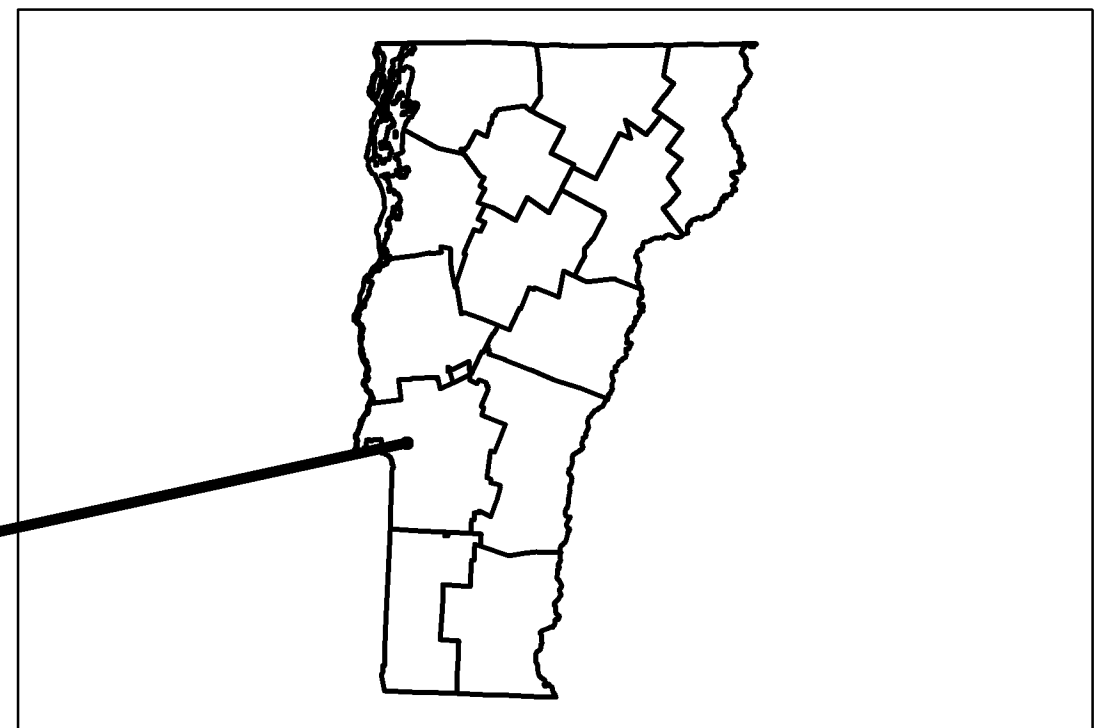
Historic Projects Concrete, Bituminous Macadam, Bituminous Seal, Bituminous Concrete, Gravel, Other Values, Gravel, Gravel	Functional Class 11, 12, 13, 14, 15, 16, 17, 18, 19, 20	Curves Rating 0-40 (Bad), Rating 40-60 (Fair), Rating 60-80 (Good), Rating 80-100 (Good)	Road Widths Travellane, Roadway, Base, Subbase, Crash Locations	AADT 0-2000, 2000-4000, 4000-6000, 6000-8000, 8000-10000, 10000-12000, 12000-14000, 14000-16000, 16000-18000, 18000-20000	Mileage by Functional Class By Sheet 3142 7- RURAL MAJOR COLLECTOR 0.398		Mileage by Town By Sheet CASTLETON - S91501103 0.398 of 0.398		DISTRICT 3	TOWN CASTLETON	ROUTE NSH-9150	SHEET 1/1 Date: 12/02/08
					Total Mileage 0.398		Total Mileage 0.398					



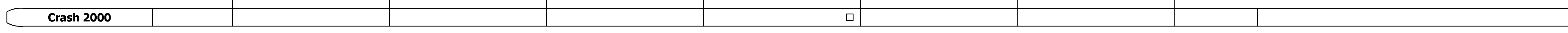


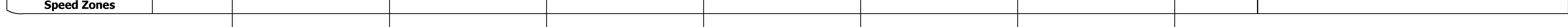


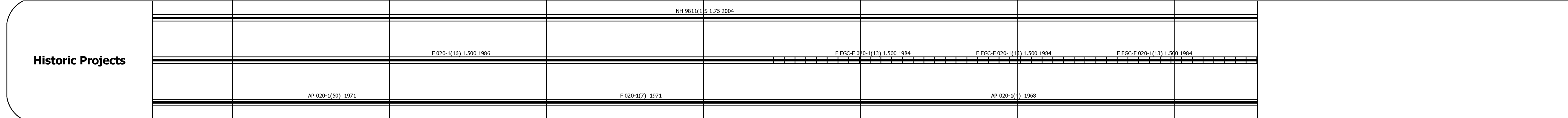



Route Log Progress Chart

DRAFT
Please Note: Errors and Omissions May Exist.
Contact the VTrans Mapping Unit with questions or concerns.

DISTRICT	TOWN	ROUTE
3	CASTLETON	US-4



DESCRIPTION BLOCK



Historic Projects Concrete, Bituminous Macadam, Bituminous Seal, Surface Treated Gravel, Gravel, Other Values, Gravel, Bituminous Concrete	Functional Class 11, 12, 13, 14, 15, 16, 17, 18, 19	Curves Rating 0 - 40 (Bad), Rating 40 - 65 (Fair), Rating 65 - 80 (Good), Rating 80 - 100 (Excellent)	Road Widths Travellane, Roadway, Base, Subbase, Crash Locations	AADT 0-2000, 2000-4000, 4000-6000, 6000-8000, 8000-10000, 10000-12000, 12000-14000, 14000-16000, 16000-18000, 18000-20000, 20000-22000, 22000-24000, 24000-26000, 26000-28000, 28000-30000	Mileage by Functional Class By Sheet 020-1 2- RURAL PRINCIPAL ARTERIAL 7.037		Mileage by Town By Sheet CASTLETON - U004-1103 7.037 of 7.037		DISTRICT 3	TOWN CASTLETON	ROUTE US-4	SHEET 1/1 Date: 11/19/08
					Total Mileage 7.037		Total Mileage 7.037					


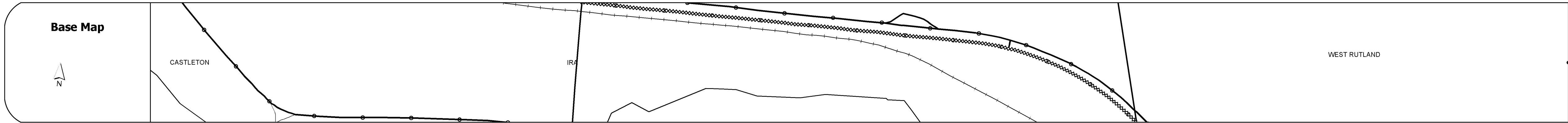
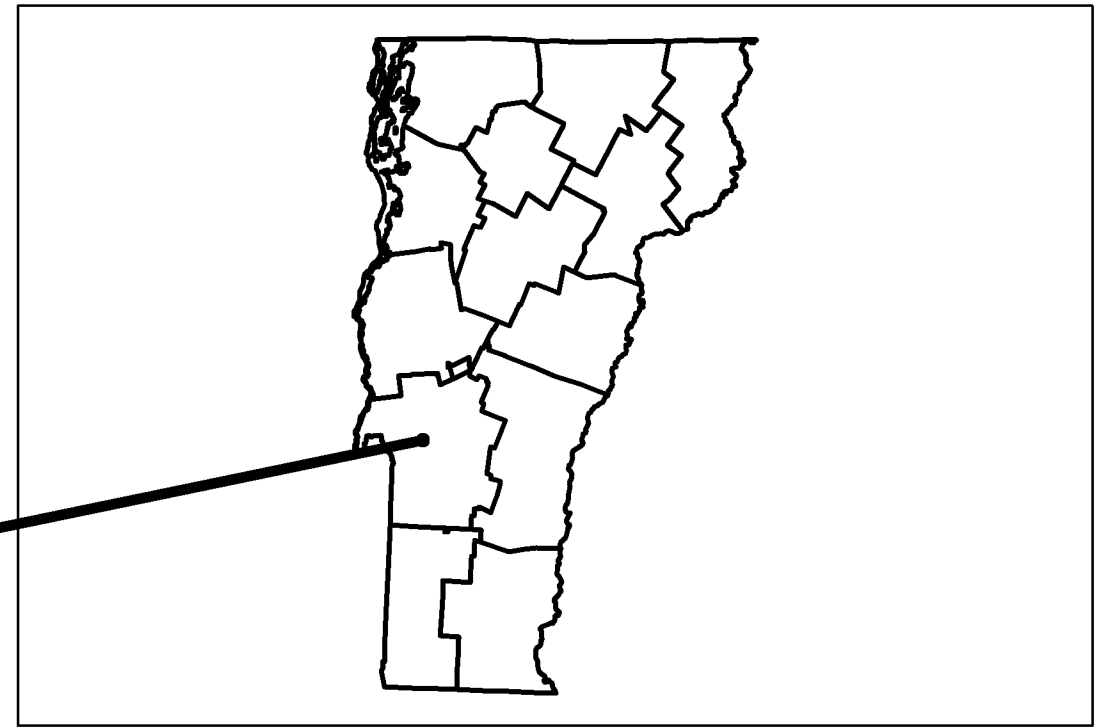


Route Log Progress Chart

DRAFT












Please Note: Errors and Omissions May Exist.
Contact the VTrans Mapping Unit with questions or concerns.

DISTRICT	TOWN	ROUTE
-3	- IRA	US-4



DESCRIPTION BLOCK

DESCRIPTION BLOCK



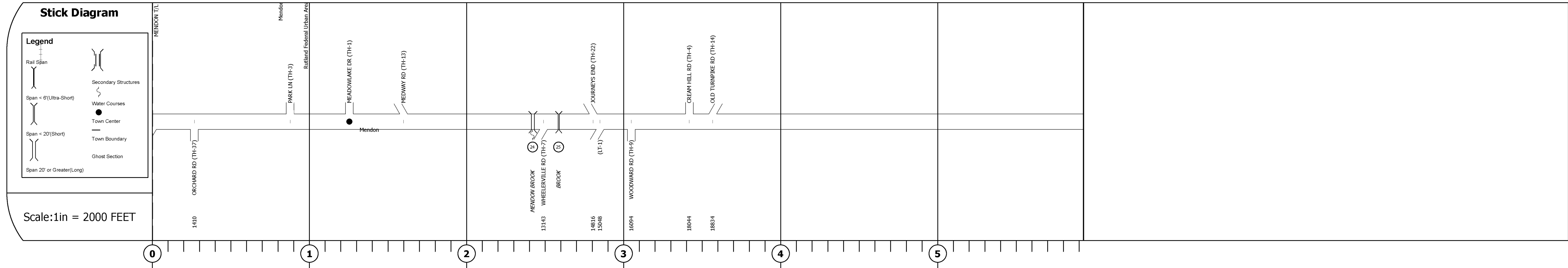
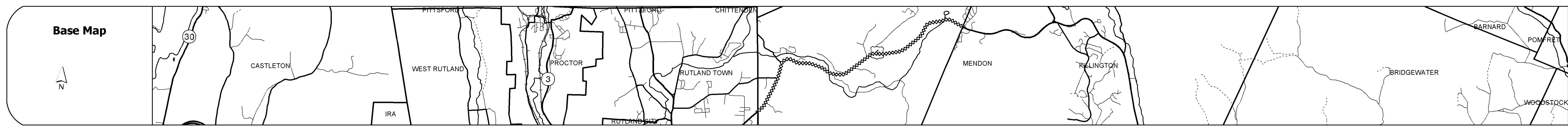
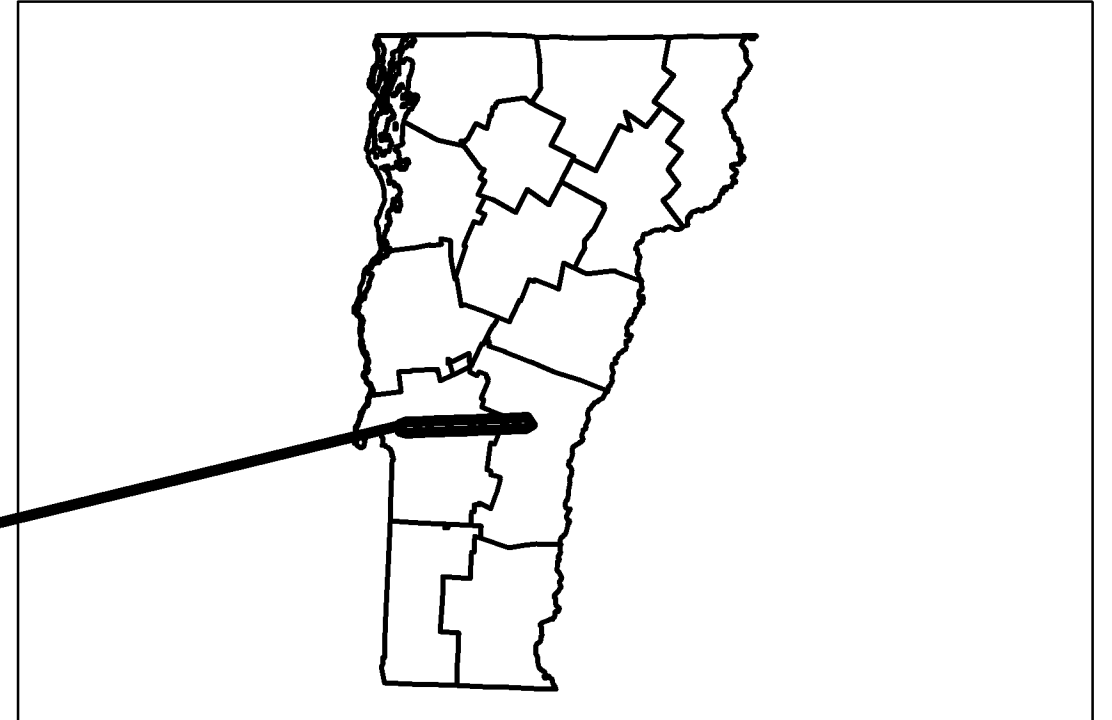
Historic Projects Concrete, Gravel, etc. Speed Zones 25, 30, 35, 40, 45, 50, 55, 60	Functional Class 11, 12, 13, 14, 15, 16, 17, 18, 19	Curves Rating 0 - 40 (Bad), Rating 40 - 60 (Fair), Rating 60 - 80 (Good), Rating 80 - 100 (Good)	Road Widths Travellane, Roadway, Base, Subbase, Crash Locations	AADT 0-2000, 2000-4000, 4000-6000, 6000-8000, 8000-10000, 10000-12000, 12000-14000, 14000-16000, 16000-18000, 18000-20000	Mileage by Functional Class By Sheet 020-1 2- RURAL PRINCIPAL ARTERIAL 1.168		Mileage by Town By Sheet IRA - U004-1109 1.168 of 1.168		DISTRICT -3	TOWN - IRA	ROUTE US-4	SHEET 1/1 Date: 11/19/08
					Total Mileage 1.168		Total Mileage 1.168					



Route Log Progress Chart

DRAFT
Please Note: Errors and Omissions May Exist.
Contact the VTTrans Mapping Unit with questions or concerns.

DISTRICT	TOWN	ROUTE
3	MENDON	US-4



DESCRIPTION BLOCK

20	STRUCT_NUM:	200020002411102
	WIDTH:	44.5
	HEIGHT:	9999
	YR_BUILT:	1959
	LASTPROJECTNUMBER:	DF020-2(4)
	WATERWAYAREATHROUGH/CULVERT:	
20	STRUCT_NUM:	300020002511101
	WIDTH:	0
	HEIGHT:	
	YR_BUILT:	1949
	LASTPROJECTNUMBER:	
	WATERWAYAREATHROUGH/CULVERT:	100

Road Widths	Travellane: 34', 24', 24', 24', 34'		Roadway: 38', 45', 45', 45', 44', 44', 45'		Base: 12" S.B., 18" S.B.		Subbase	
Curves	3, 3		7, 3		3, 4		5, 5	
Grades	+7.3, +4.7A		5.2, 3.7 A		+7.0, +5.6A, 5.4A, 16.2A, +5.8, +3.7A		+5.7A, +4.0A, -3.0A, +3.2A, +6.7	
Historic Projects	HMA 2847 1,500 1988, FR 020-2(20) 1,500 1981		BP 020-2-7102 0.750 1972, DF 020-2(4) 1959, MA 8826 1960, HMA 3201 0.750 1971		BP 020-2-7102 0.625 1971, FRP S/A 1928, F 76(4) 1954, F 76(8) 1959		FAP 76-DX(1) 1940, ST 1930, SPECIAL 76B 1954	
Sufficiency Ratings(SS)	63.6		77.2					
Traffic Counters	● 566111		● 566112				● 566802	
Functional Class	14		2					
Speed Zones	45							
AADT 2006	13200, 11200		11200, 11100					
AADT 2004	13200, 11400		11400, 10200					
AADT 2002	13800, 11600		11400, 10700					
Crash 2001			□					
Crash 2000					□			






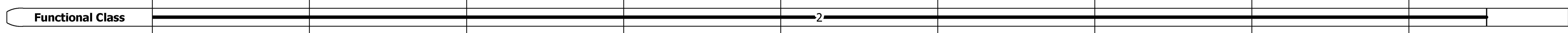
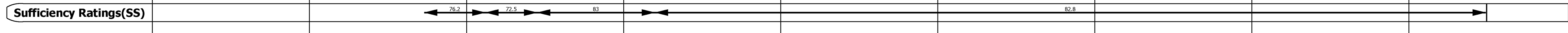
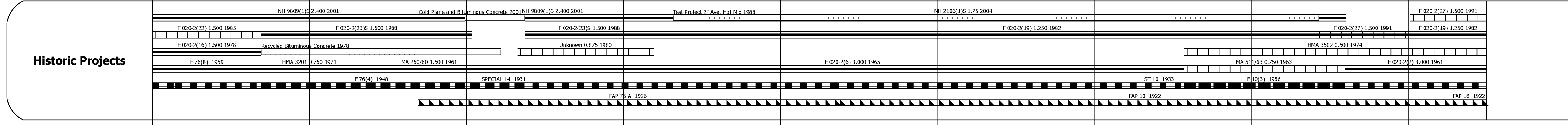

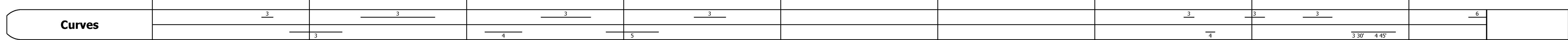
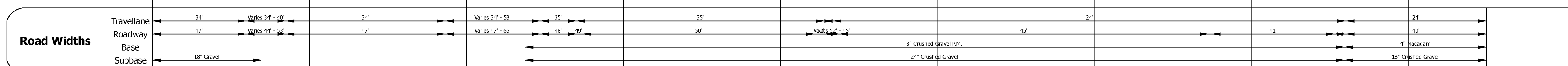
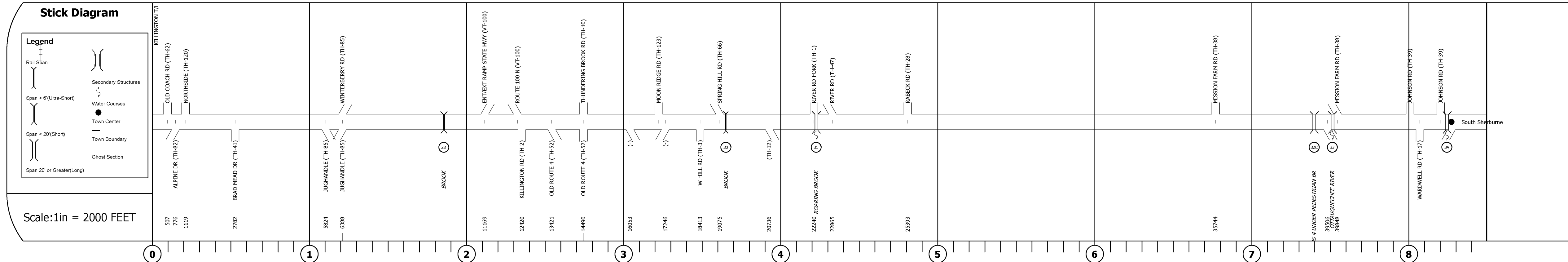
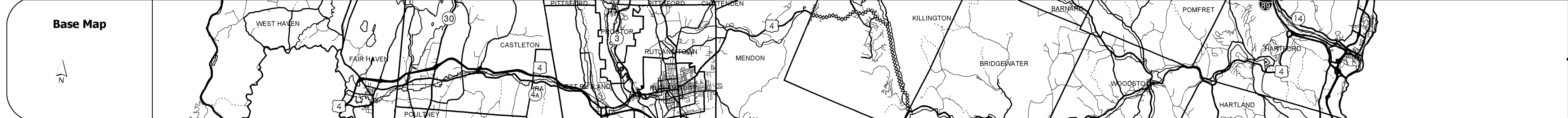
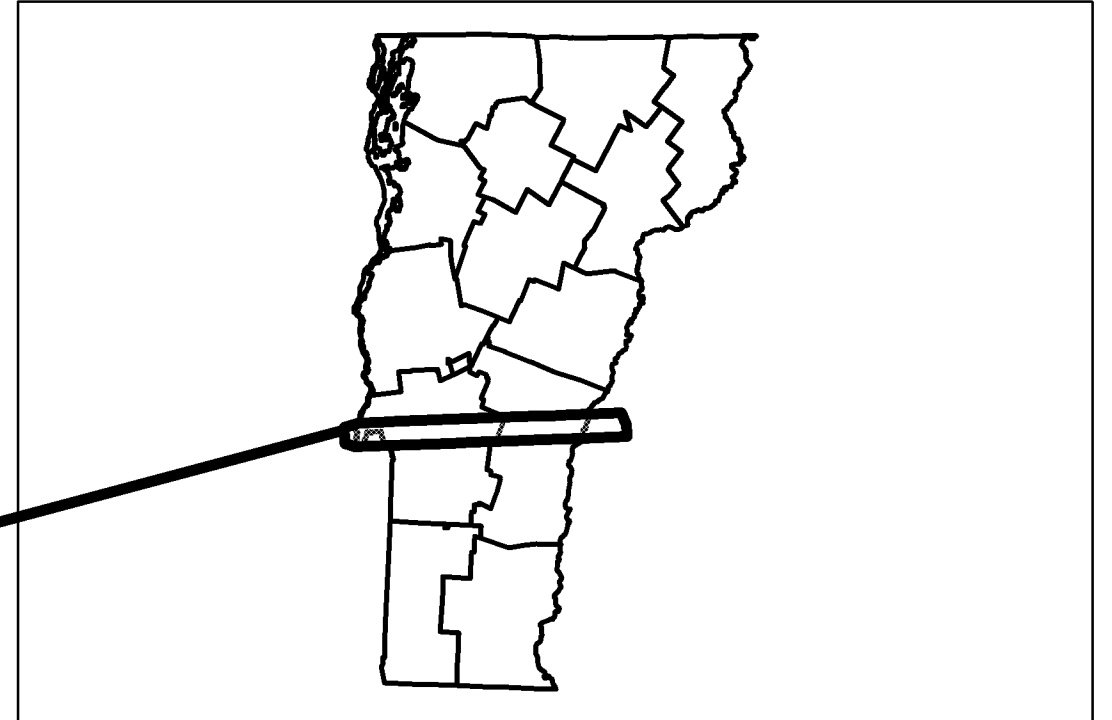
Historic Projects	Functional Class	Curves	Sufficiency Ratings	Road Widths	AADT	Mileage by Functional Class By Sheet		Mileage by Town By Sheet		DISTRICT	TOWN	ROUTE	SHEET
						020-2 2- RURAL PRINCIPAL ARTERIAL	5.032	MENDON - U004-1110	5.928 of 5.928	3	MENDON	US-4	1/1
						020-2 14- URBAN PRINCIPAL ARTERIAL-OTHER	0.896						Date: 11/19/08
						Total Mileage	5.928	Total Mileage	5.928				



Route Log Progress Chart

DRAFT Please Note: Errors and Omissions May Exist. Contact the VTrans Mapping Unit with questions or concerns.

DISTRICT	TOWN	ROUTE
3	KILLINGTON	US-4



DESCRIPTION BLOCK	
20	STRUCT_NUM: 300020002811211 WIDTH: 0 HEIGHT: 1948 LASTPROJECTNUMBER: 103 WATERWAYAREATHROUGHCVLVERT: 103
20	STRUCT_NUM: 300020003011211 WIDTH: 0 HEIGHT: 1965 LASTPROJECTNUMBER: 18 WATERWAYAREATHROUGHCVLVERT: 18
21	STRUCT_NUM: 200020003111212 WIDTH: 56.5 HEIGHT: 9999 YR_BUILT: 1953 LASTPROJECTNUMBER: F020-2(6) WATERWAYAREATHROUGHCVLVERT:
22	STRUCT_NUM: 2000200032C11212 WIDTH: 0 HEIGHT: 0 YR_BUILT: 1997 LASTPROJECTNUMBER: WATERWAYAREATHROUGHCVLVERT:
23	STRUCT_NUM: 200020003311212 WIDTH: 29.8 HEIGHT: 9999 YR_BUILT: 1956 LASTPROJECTNUMBER: F10(3) WATERWAYAREATHROUGHCVLVERT:
24	STRUCT_NUM: 200020003411212 WIDTH: 31 HEIGHT: 9999 YR_BUILT: 1961 LASTPROJECTNUMBER: F020-2(2) WATERWAYAREATHROUGHCVLVERT:

Historic Projects Concrete Bituminous Macadam Recycled Bituminous Concrete Surface Treated Gravel Gravel	Functional Class 1 2 3 4 5 6 7 8 9	Curves 3 4 5 6	Sufficiency Ratings Rating 0 - 40 (Bad) Rating 45 - 65 (Poor) Rating 70 - 80 (Fair) Rating 85 - 100 (Good)	Road Widths roadway base subbase	AADT 0 - 200 200 - 400 400 - 600 600 - 800 800 - 1000 1000 - 1200 1200 - 1400 1400 - 1600 1600 - 1800 1800 - 2000	Mileage by Functional Class By Sheet 020-2 2-RURAL PRINCIPAL ARTERIAL 8.495	Mileage by Town By Sheet KILLINGTON - U004-1121 8.495 of 8.495	DISTRICT 3	TOWN KILLINGTON	ROUTE US-4	SHEET 1/1
						Total Mileage 8.495					

For More Information Contact - Vermont Agency of Transportation, Policy & Planning Division - Mapping Unit, 1 National Life Drive, Montpelier, VT 05633-5001 Telephone: 802-828-2600.

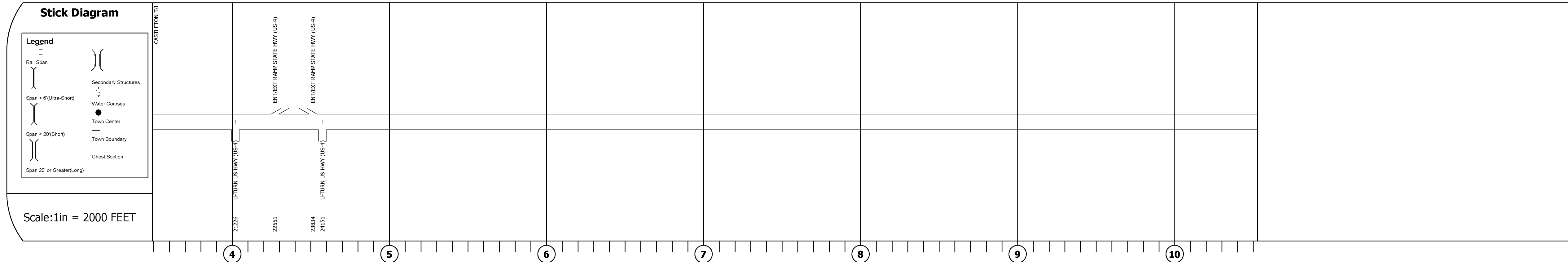
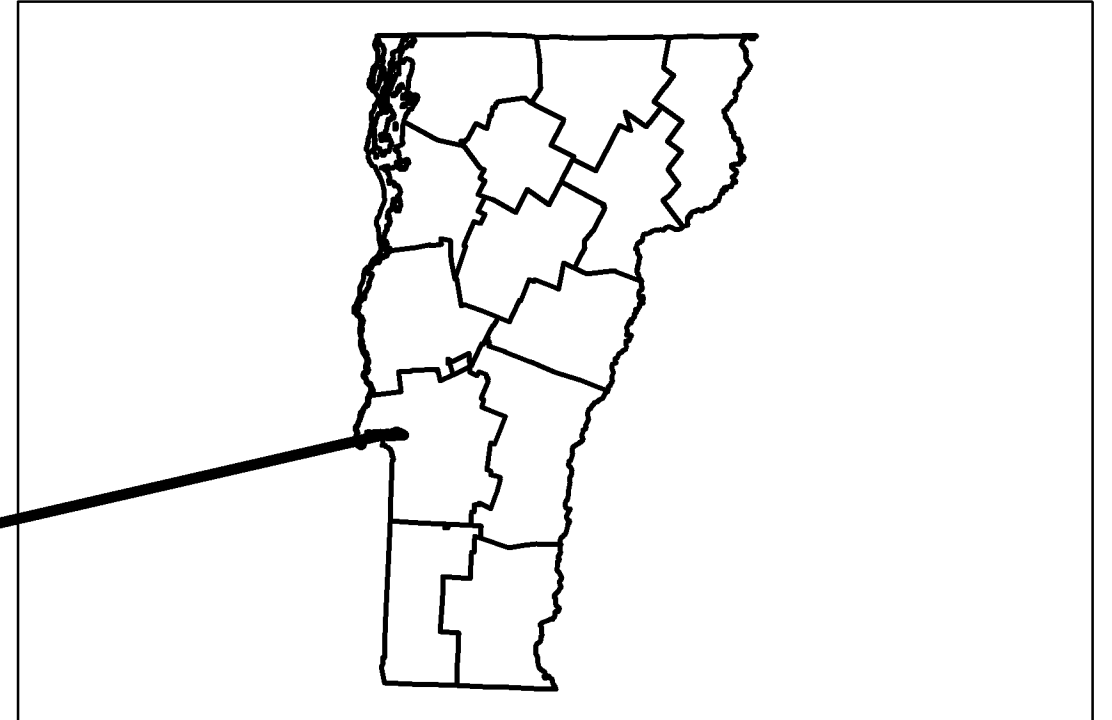


Route Log Progress Chart

DRAFT

Please Note: Errors and Omissions May Exist. Contact the VTTrans Mapping Unit with questions or concerns.

DISTRICT	TOWN	ROUTE
3	CASTLETON	US-4



DESCRIPTION BLOCK

Road Widths	Travellane	←	→	24" Bit. Conc. 3" Deep	→	←
	Roadway	←	→	38'	→	←
	Base	←	→	Two 2-1/2" Crushed Stone Base Courses	→	←
	Subbase	←	→	24" Crushed Rock	→	←
Curves				3'		1.30'
				2'		1.30'
Grades						
Historic Projects				NH 9727(1) 2,400 2000		F EGC-F 020-(11) 1,500 1984
Sufficiency Ratings(SS)						
Traffic Counters						
Functional Class				2		
Speed Zones						
AADT 2006						
AADT 2004						
AADT 2002						
Crash 2001						
Crash 2000						

Historic Projects Concrete, Bituminous Macadam, Bituminous Seal, Bituminous Concrete, Gravel, Other Values, Streambed, Surface Treated Gravel, Gravel	Functional Class 11, 12, 13, 14, 15, 16, 17, 18, 19	Curves Rating 0 - 40 (Bad), Rating 40 - 65 (Fair), Rating 65 - 80 (Good), Rating 80 - 100 (Excellent)	Road Widths Travellane, Roadway, Base, Subbase, Crash Locations	AADT 0-2000, 2000-4000, 4000-6000, 6000-8000, 8000-10000, 10000-12000, 12000-14000, 14000-16000, 16000-18000, 18000-20000	Mileage by Functional Class By Sheet 020-1 2- RURAL PRINCIPAL ARTERIAL 7.037	Mileage by Town By Sheet CASTLETON - U004-1103W 7.037 of 7.037	DISTRICT 3	TOWN CASTLETON	ROUTE US-4	SHEET 1/1 Date: 11/19/08
					Total Mileage 7.037					


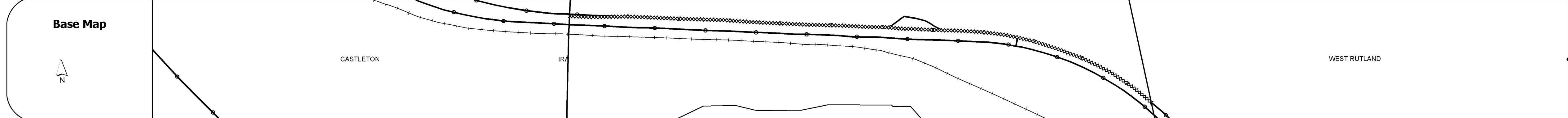
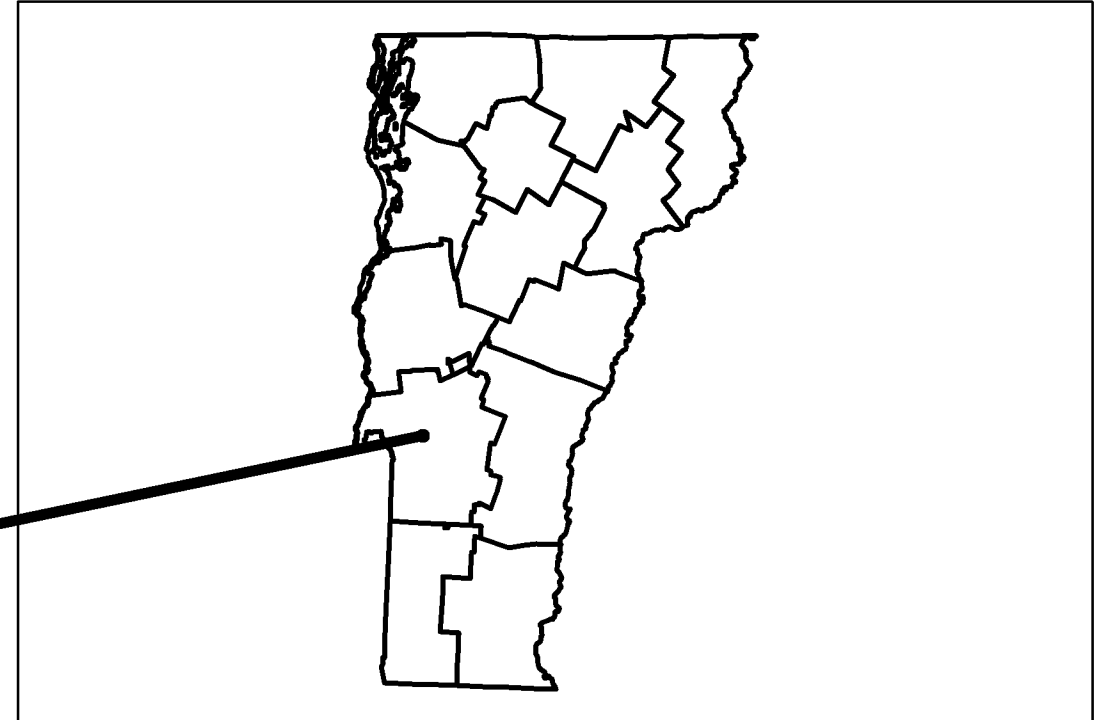


Route Log Progress Chart

DRAFT

Please Note: Errors and Omissions May Exist. Contact the VTrans Mapping Unit with questions or concerns.

DISTRICT	TOWN	ROUTE
-3	- IRA	US-4



DESCRIPTION BLOCK

Road Widths	Travellane: 24' 38" Conc. 3" Deep Roadway: 38' Base: Two 2-1/2" Crushed Stone Base Courses Subbase: 2" Crushed Rock
--------------------	--

Curves	
---------------	--

Grades	
---------------	--

Historic Projects	NH 927(1)S 2-400 2000 FEGC-P020-1(13) 1-500 1984 FEGC-P020-1(13) 1-500 1984 FEGC-P020-1(13) 1-500 1984
--------------------------	---

Sufficiency Ratings(SS)	
--------------------------------	--

Traffic Counters	
-------------------------	--

Functional Class	2
-------------------------	---

Speed Zones	
--------------------	--

AADT 2006	
------------------	--

AADT 2004	
------------------	--

AADT 2002	
------------------	--

Crash 2001	
-------------------	--

Crash 2000	
-------------------	--

Historic Projects Other Values, Concrete, Asphalt/Gravel, Gravel, Surface Treated Gravel, Bituminous Concrete, Bituminous Seal, Bituminous Macadam, Gravel	Functional Class 11, 12, 13, 14, 15, 16, 17, 18, 19	Curves Rating 0 - 40 (Bad), Rating 40 - 60 (Fair), Rating 60 - 80 (Good), Rating 80 - 100 (Good)	Road Widths Travellane, Roadway, Base, Subbase, Crash Locations	AADT 0-2000, 2000-4000, 4000-6000, 6000-8000, 8000-10000, 10000-12000, 12000-14000, 14000-16000, 16000-18000, 18000-20000	Mileage by Functional Class By Sheet 020-1 2- RURAL PRINCIPAL ARTERIAL 1.168	Mileage by Town By Sheet IRA - U004-1109W 1.168 of 1.168	DISTRICT -3	TOWN - IRA	ROUTE US-4	SHEET 1/1 Date: 11/19/08
					Total Mileage 1.168					

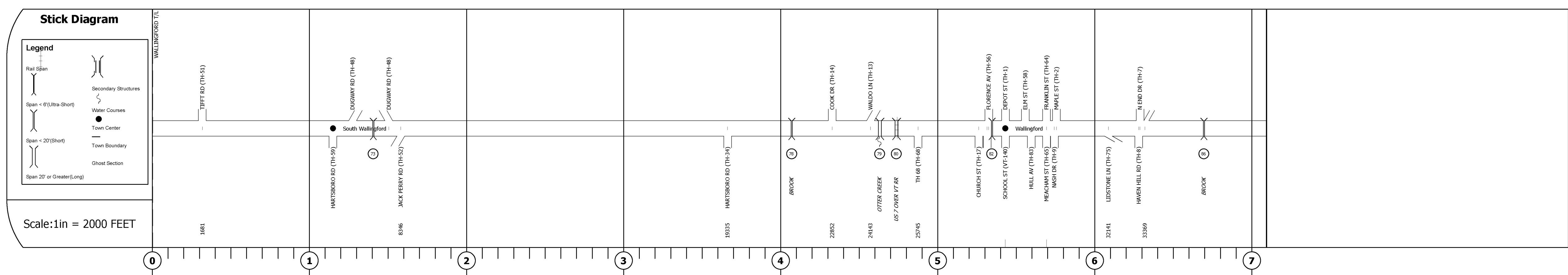
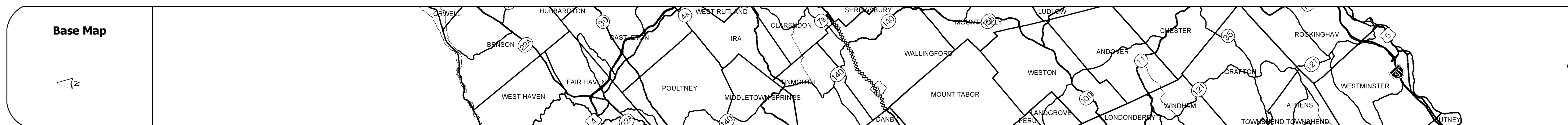
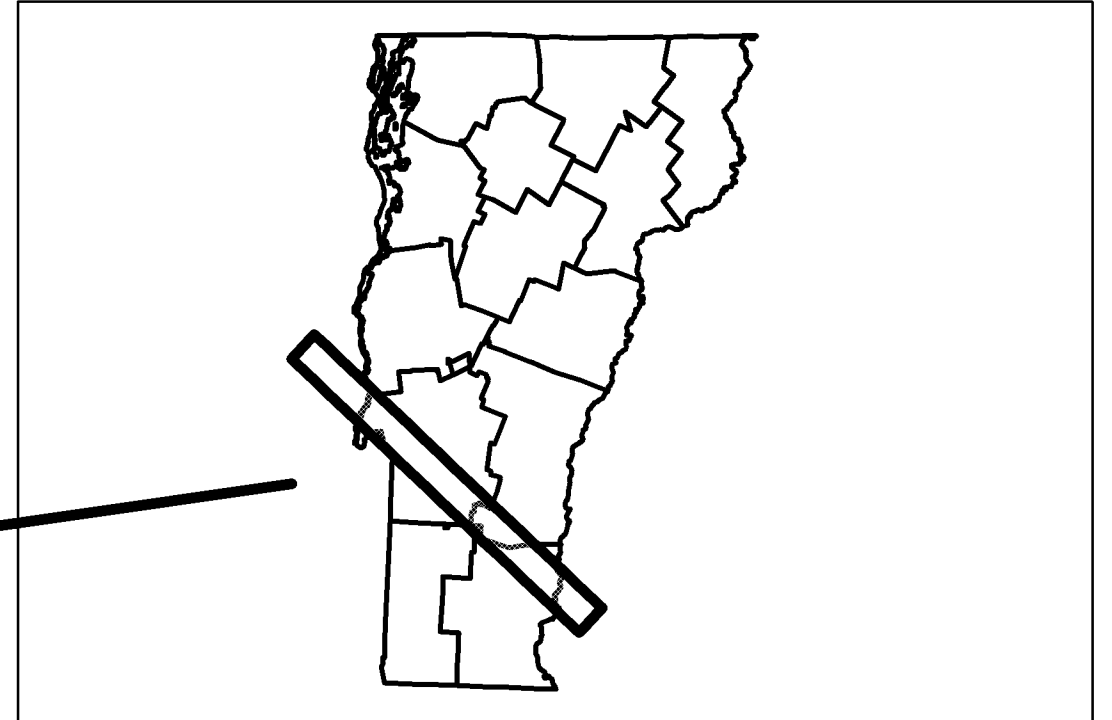


Route Log Progress Chart

DRAFT

Please Note: Errors and Omissions May Exist. Contact the VTrans Mapping Unit with questions or concerns.

DISTRICT	TOWN	ROUTE
3	WALLINGFORD	US-7



DESCRIPTION BLOCK

72	STRUCT_NUM:	300137007311251
	WIDTH:	0
	HEIGHT:	1936
	YR_BUILT:	1936
	LASTPROJECTNUMBER:	36
73	STRUCT_NUM:	300137007811251
	WIDTH:	0
	HEIGHT:	1936
	YR_BUILT:	1936
	LASTPROJECTNUMBER:	55
74	STRUCT_NUM:	200137007911252
	WIDTH:	38.7
	HEIGHT:	9999
	YR_BUILT:	1996
	LASTPROJECTNUMBER:	BRS 0137(13)
	WATERWAYAREATHROUGHCLVERT:	
80	STRUCT_NUM:	200137008011252
	WIDTH:	38.7
	HEIGHT:	9999
	YR_BUILT:	1996
	LASTPROJECTNUMBER:	BRS 0137(13)
	WATERWAYAREATHROUGHCLVERT:	
82	STRUCT_NUM:	300137008211251
	WIDTH:	34.6
	HEIGHT:	1921
	YR_BUILT:	1921
	LASTPROJECTNUMBER:	125
	WATERWAYAREATHROUGHCLVERT:	
86	STRUCT_NUM:	300019008611251
	WIDTH:	0
	HEIGHT:	1967
	YR_BUILT:	1967
	LASTPROJECTNUMBER:	64
	WATERWAYAREATHROUGHCLVERT:	

Road Widths	Travellane Roadway Base Subbase	24'	28'	24'	39'	28'	39'	39'	30'	33'	34'	43'	40'	24'	28'	44'	38'	
Curves		6	7	5	7	3	4	8	3	6.45'	2	6						
Grades		+4.3		-5.1A														
Historic Projects		<p>RS 0137(11) 1,000 1984; RS 0137(6) 3,000 1984; RS 0137(11) 1,000 1984; BRS 0137(13) 3,300 1997; RS 0137(11) 1,000 1984; BMA 6655 0.875 1985; RS 0137(11) 1,000 1984; F 019-2(16) 1,500 1984; F 019-2(16) 0,500 1984; AP 019-2(2) 1967; AP 019-2(2) 1967; AP 82/57 2,500 1958; AP 53/48 1,500 1948; AP 22/53 1953; MA 8/60 2,500 1960; AP 23/53 1953; AP 82/57 2,500 1958; AP 019-2(2) Approach 1967; FAP 75-D 1936; FAP 75-C 1936; FAP 75-E 1936; FAP 75-F 1936; FAP 75-G 1936; VPGH 75-G 1937; FAP 75-H 1937; FAP 75-A C/2 1937; NRH 75-C 1935; FAP E-75 1933; FAP 75-F C/2 1936; ST 75-A 1933; ST 75-A 1933</p>																
Sufficiency Ratings(SS)		40.1			58.2					51.0	51.9	51.9		42.6		56.9		
Traffic Counters																		
Functional Class		2																
Speed Zones		40							35			40	40	40	35	35	55	
AADT 2006		4500			4900				5600	5600	5600	5700	6300	6800	7000	6900	6900	
AADT 2004		4300			5000				5800	5800	5800	5900	7100	7600	7600	7500	7500	
AADT 2002		4400			4900				5700	5700	5700	5600	6700	7200	7200	7100	7100	
Crash 2001																		
Crash 2000																		

Historic Projects	Functional Class	Curves	Sufficiency Ratings	Road Widths	AADT	Mileage by Functional Class By Sheet	Mileage by Town By Sheet	DISTRICT	TOWN	ROUTE	SHEET
<ul style="list-style-type: none"> Concrete Asphalt/Gravel Gravel Surface Treated Gravel 	<ul style="list-style-type: none"> 2 6 7 8 9 	<ul style="list-style-type: none"> Rating 0 - 40 (Bad) Rating 40 - 65 (Poor) Rating 65 - 80 (Fair) Rating 80 - 100 (Good) 	<ul style="list-style-type: none"> roadway base subbase 	<ul style="list-style-type: none"> 0 - 2000 2000 - 4000 4000 - 6000 6000 - 8000 8000 - 10000 10000 - 12000 12000 - 14000 14000 - 16000 16000 - 18000 18000 - 20000 	<p>019-2 2-RURAL PRINCIPAL ARTERIAL 7.094</p> <p>WALLINGFORD - U007-1125 7.094 of 7.094</p>	<p>019-2 2-RURAL PRINCIPAL ARTERIAL 7.094</p> <p>WALLINGFORD - U007-1125 7.094 of 7.094</p>	3	WALLINGFORD	US-7	1/1	
						Total Mileage 7.094	Total Mileage 7.094				Date: 11/20/08

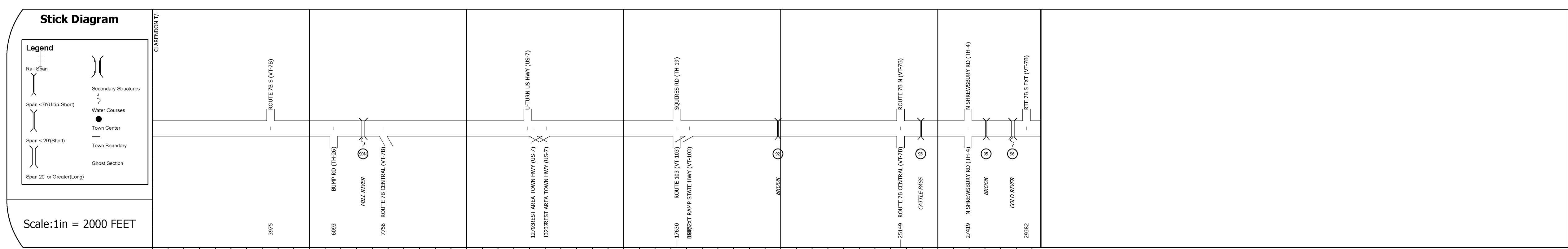
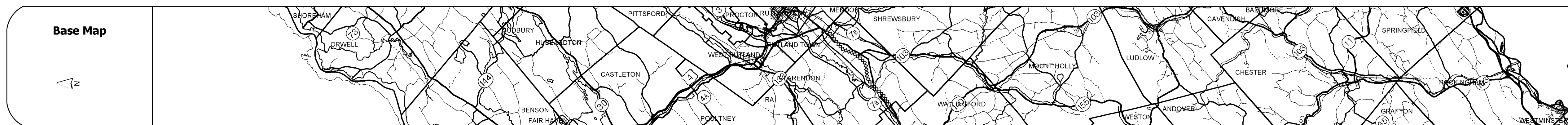
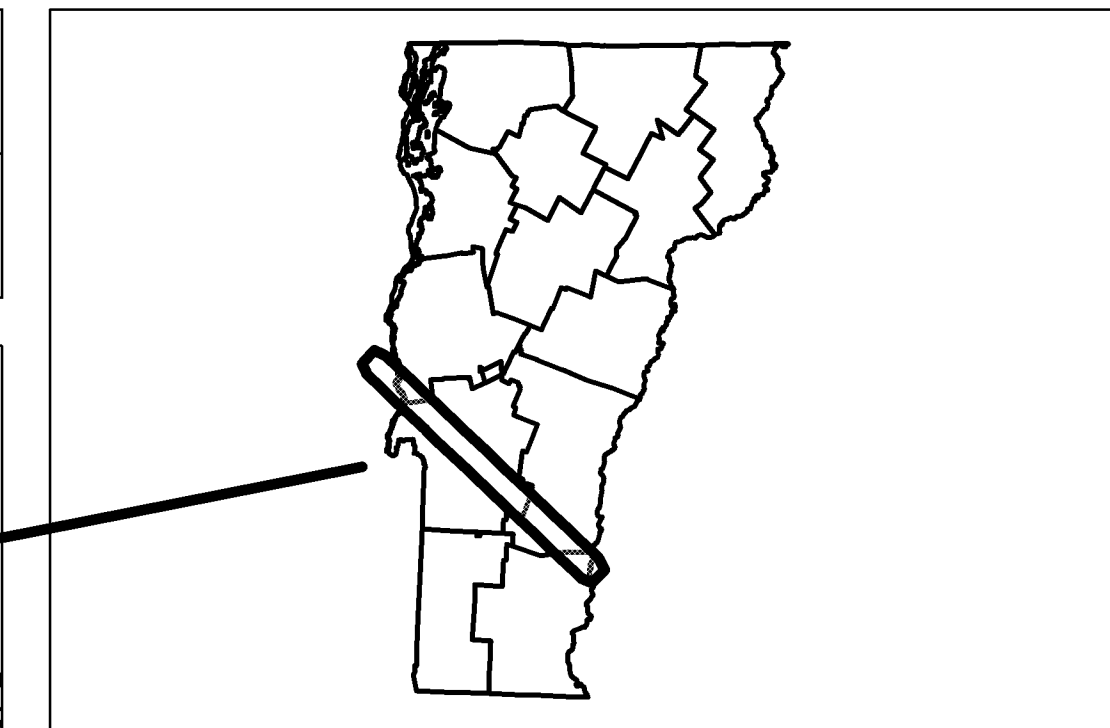


Route Log Progress Chart

DRAFT

Please Note: Errors and Omissions May Exist. Contact the VTrans Mapping Unit with questions or concerns.

DISTRICT	TOWN	ROUTE
3	CLARENDON	US-7



DESCRIPTION BLOCK

800	STRUCT_NUM:	200019090N11052
	WIDTH:	30
	HEIGHT:	9999
	YR_BUILT:	1967
	LASTPROJECTNUMBER:	AP019-2(2)
	WATERWAYAREATHROUGH CULVERT:	0
82	STRUCT_NUM:	300019009211051
	WIDTH:	0
	HEIGHT:	1967
	YR_BUILT:	1967
	LASTPROJECTNUMBER:	113
	WATERWAYAREATHROUGH CULVERT:	0
84	STRUCT_NUM:	300019009311051
	WIDTH:	0
	HEIGHT:	1968
	YR_BUILT:	1968
	LASTPROJECTNUMBER:	0
	WATERWAYAREATHROUGH CULVERT:	0
86	STRUCT_NUM:	300019009511051
	WIDTH:	0
	HEIGHT:	1968
	YR_BUILT:	1968
	LASTPROJECTNUMBER:	0
	WATERWAYAREATHROUGH CULVERT:	78
88	STRUCT_NUM:	200019009611052
	WIDTH:	70
	HEIGHT:	9999
	YR_BUILT:	1968
	LASTPROJECTNUMBER:	AP019-3(8)
	WATERWAYAREATHROUGH CULVERT:	0

Road Widths

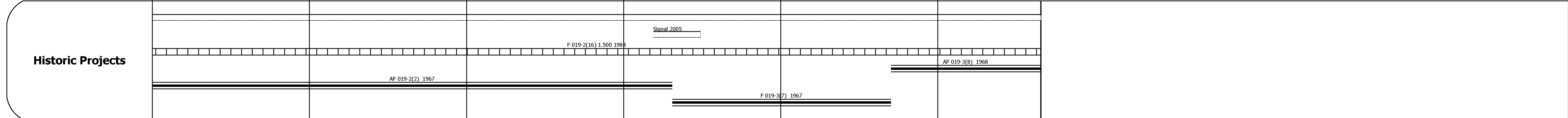
Travellane	24'	Varies 24' - 35'			24'	Varies 24' - 36'			24'	Varies 24' - 39'		
Roadway	38'	Varies 38' - 47'			38'	Varies 38' - 46'			38'	Varies 37' - 45'		
Base	5" Crushed Gravel Base Course											
Subbase	24" Crushed Gravel											

Curves

--	--	--	--	--	--	--	--	--	--	--	--	--	--	--	--	--	--

Grades

--	--	--	--	--	--	--	--	--	--	--	--	--	--	--	--	--	--



Sufficiency Ratings(SS)

--	--	--	--	--	--	--	--	--	--	--	--	--	--	--	--	--	--

Traffic Counters

--	--	--	--	--	--	--	--	--	--	--	--	--	--	--	--	--	--

Functional Class

--	--	--	--	--	--	--	--	--	--	--	--	--	--	--	--	--	--

Speed Zones

--	--	--	--	--	--	--	--	--	--	--	--	--	--	--	--	--	--

AADT 2006

--	--	--	--	--	--	--	--	--	--	--	--	--	--	--	--	--	--

Crash 2001

--	--	--	--	--	--	--	--	--	--	--	--	--	--	--	--	--	--

Crash 2000

--	--	--	--	--	--	--	--	--	--	--	--	--	--	--	--	--	--

Historic Projects

Concrete																	
Asphalt																	
Gravel																	
Other																	

Functional Class

--	--	--	--	--	--	--	--	--	--	--	--	--	--	--	--	--	--

Curves

--	--	--	--	--	--	--	--	--	--	--	--	--	--	--	--	--	--

Grades

--	--	--	--	--	--	--	--	--	--	--	--	--	--	--	--	--	--

Sufficiency Ratings

--	--	--	--	--	--	--	--	--	--	--	--	--	--	--	--	--	--

Road Widths

--	--	--	--	--	--	--	--	--	--	--	--	--	--	--	--	--	--

Crash Locations

--	--	--	--	--	--	--	--	--	--	--	--	--	--	--	--	--	--

AADT

--	--	--	--	--	--	--	--	--	--	--	--	--	--	--	--	--	--

Mileage by Functional Class By Sheet		Mileage by Town By Sheet		DISTRICT	TOWN	ROUTE	SHEET
019-3	2-RURAL PRINCIPAL ARTERIAL	CLARENDON - U007-1105	5.656 of 5.656				
Total Mileage		Total Mileage		Date: 11/19/08			

For More Information Contact - Vermont Agency of Transportation, Policy & Planning Division - Mapping Unit, 1 National Life Drive, Montpelier, VT 05633-5001 Telephone: 802-828-2600.

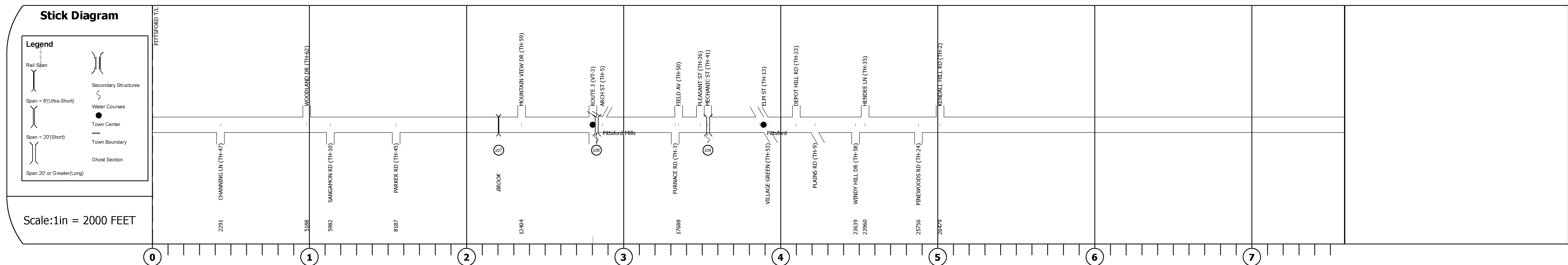
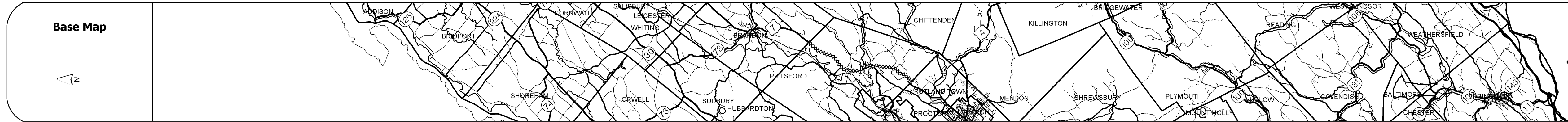
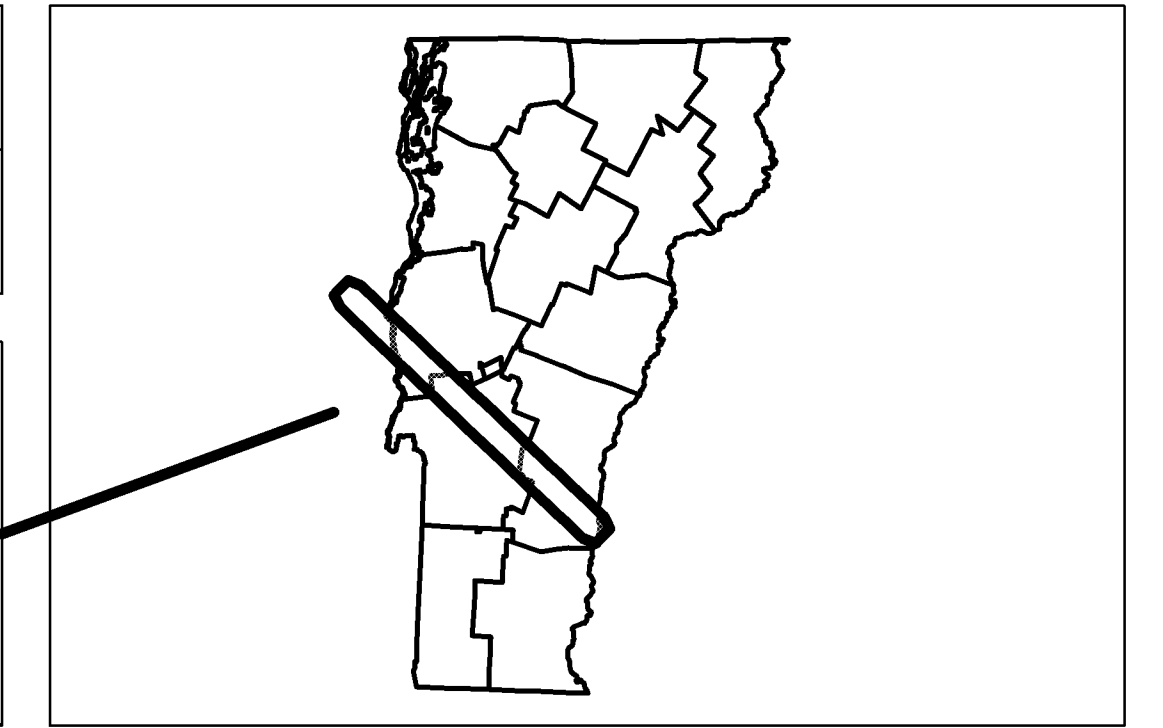


Route Log Progress Chart

DRAFT

Please Note: Errors and Omissions May Exist.
Contact the VTTrans Mapping Unit with questions or concerns.

DISTRICT	TOWN	ROUTE
3	PITTSFORD	US-7



DESCRIPTION BLOCK		
107	STRUCT_NUM: WIDTH: HEIGHT: YR_BUILT: LASTPROJECTNUMBER: WATERWAYAREATHROUGHVERT:	300019010711161 0 42.2 1931 DF019-3(5) 30
108	STRUCT_NUM: WIDTH: HEIGHT: YR_BUILT: LASTPROJECTNUMBER: WATERWAYAREATHROUGHVERT:	200019010811162 42.2 9999 1931 DF019-3(5) 30
109	STRUCT_NUM: WIDTH: HEIGHT: YR_BUILT: LASTPROJECTNUMBER: WATERWAYAREATHROUGHVERT:	200019010911162 33 9999 1889 FAP109-A 30

Road Widths	Travellane		Roadway		Base		Subbase	
Curves	7		3		7.15		5	
Grades	-5.1A		-8.7		+3.8		+2.1	
Historic Projects	Leveling and Paved 2000		F 019-3(3)(5) 1.500 1983		F 019-3(3) 3.000 1983		Unknown 1.000 1982	
Sufficiency Ratings(SS)	38.8		47.5		36.5		27.6	
Traffic Counters	598102		598179		598188		598176	
Functional Class	2		2		2		2	
Speed Zones	25		35		40		40	
AADT 2006	9000		11000		10200		10000	
AADT 2004	9200		11100		10800		10800	
AADT 2002	9800		12300		10200		9700	
Crash 2001								
Crash 2000	□		□				□	

Historic Projects Other Values Concrete Stone/Masonry Asphalt Gravel Bituminous Concrete Bituminous Seal Gravel Gravel Speed Zones 25 35 45 55 65 75 85 95 105	Functional Class 11 12 13 14 15 16 17 18 19 20	Curves Rating 5 - 40 (Bad) Rating 45 - 65 (Fair) Rating 70 - 80 (Good) Rating 85 - 100 (Very Good)	Sufficiency Ratings Rating 5 - 40 (Bad) Rating 45 - 65 (Fair) Rating 70 - 80 (Good) Rating 85 - 100 (Very Good)	Road Widths base subbase Crash Locations □	AADT 1000 2000 3000 4000 5000 6000 7000 8000 9000 10000	Mileage by Functional Class By Sheet 019-3 2-RURAL PRINCIPAL ARTERIAL 7.591	Mileage by Town By Sheet PITTSFORD - U007-1116 7.591 of 7.591	DISTRICT 3	TOWN PITTSFORD	ROUTE US-7	SHEET 1/1 Date: 11/20/08
Total Mileage 7.591						Total Mileage 7.591					

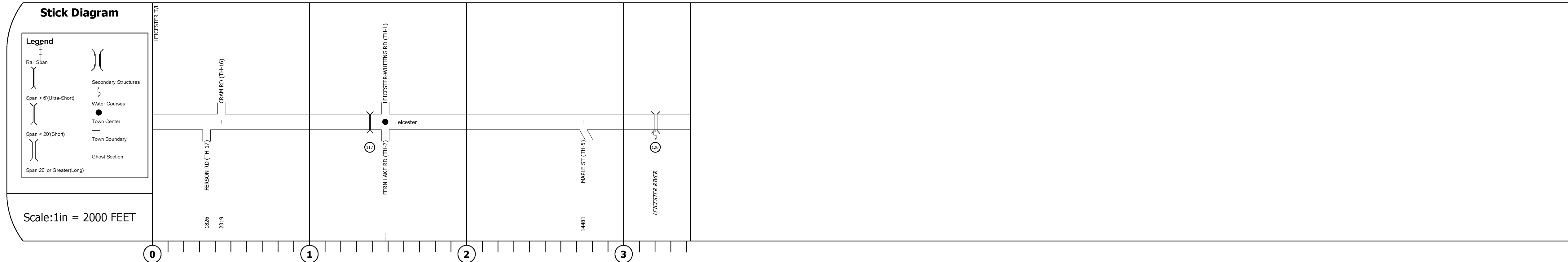
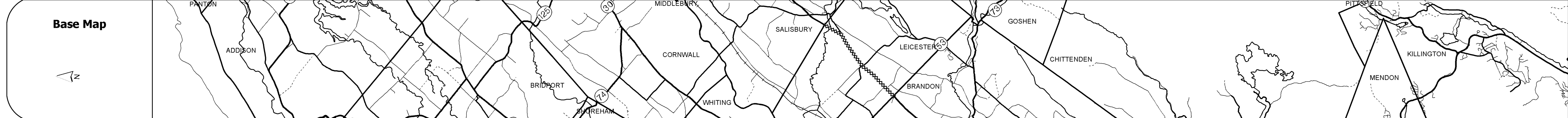
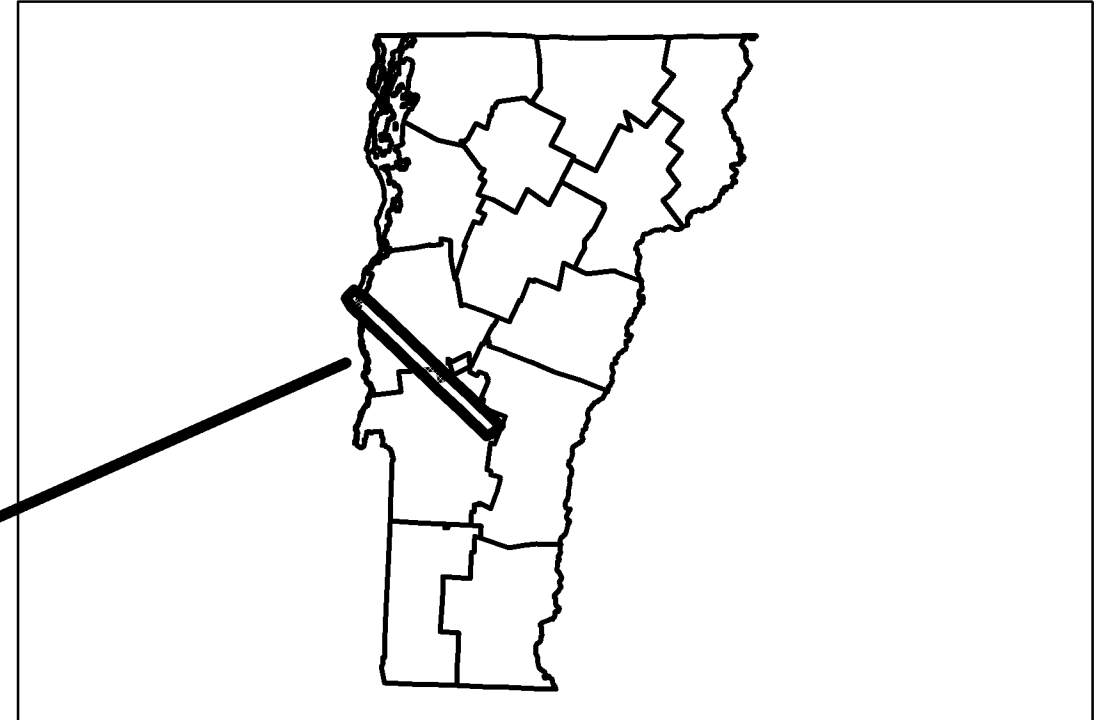


Route Log Progress Chart

DRAFT

Please Note: Errors and Omissions May Exist. Contact the VTrans Mapping Unit with questions or concerns.

DISTRICT	TOWN	ROUTE
3	LEICESTER	US-7



DESCRIPTION BLOCK

17	STRUCT_NUM:	300019011701091
	WIDTH:	0
	HEIGHT:	1931
	YR_BUILT:	1931
	LASTPROJECTNUMBER:	
	WATERWAYAREATHROUGH/CULVERT:	100
120	STRUCT_NUM:	300019012001092
	WIDTH:	34
	HEIGHT:	9999
	YR_BUILT:	1943
	LASTPROJECTNUMBER:	BMA6718
	WATERWAYAREATHROUGH/CULVERT:	

Road Widths	Travellane: 41'	24'	32'	39'
	Roadway: 12" Gravel	18" S.B.	24" S.B.	
Curves	2	3	5	
Grades	3.5A		-5.0	
Historic Projects	NH 2139(1)S 2,400 2000 F EGC 019-3(34)S 2,000 1986 F 019-3(32)S 1,250 1983 FAP 109-H(1) 1940 SN FAP 109-G(1) 1942			
Sufficiency Ratings(SS)	74.6	72.9	69.1	
Traffic Counters			3064018	
Functional Class	2			
Speed Zones			60	
AADT 2006	5800	6300	6300	
AADT 2004	6200	6400	6200	
AADT 2002	6100	6500	6300	
Crash 2001				
Crash 2000				

Historic Projects Concrete, Bituminous Macadam, Bituminous Seal, Bituminous Concrete, Gravel, Other Values	Functional Class 11, 12, 13, 14, 15, 16, 17, 18, 19	Curves Rating 0-40 (Bad), Rating 40-60 (Poor), Rating 60-80 (Fair), Rating 80-100 (Good)	Road Widths Travellane, Roadway, Base, Subbase, Crash Locations	AADT 0-2000, 2000-4000, 4000-6000, 6000-8000, 8000-10000, 10000-12000, 12000-14000, 14000-16000, 16000-18000, 18000-20000	Mileage by Functional Class By Sheet 019-3 2- RURAL PRINCIPAL ARTERIAL 3.425	Mileage by Town By Sheet LEICESTER - U007-0109 3.425 of 3.425	DISTRICT 3	TOWN LEICESTER	ROUTE US-7	SHEET 1/1 Date: 11/20/08
					Total Mileage 3.425	Total Mileage 3.425				


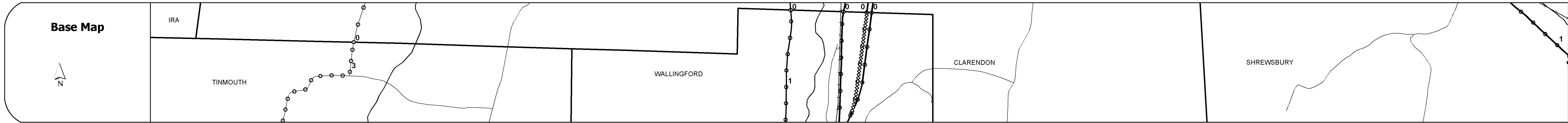
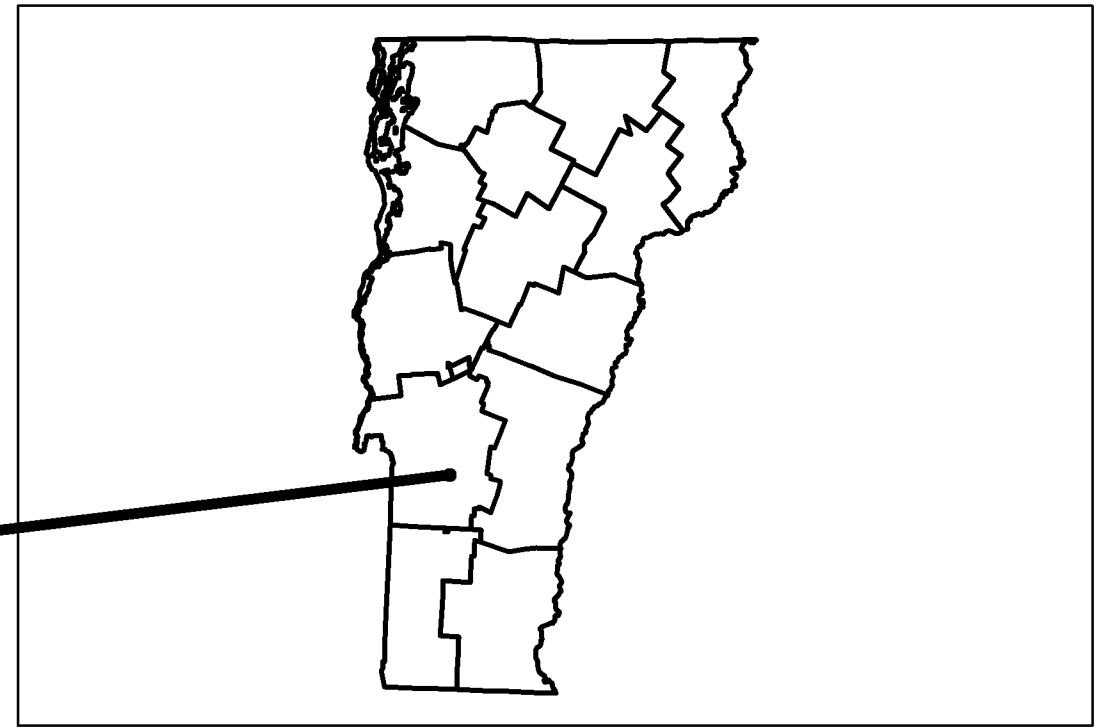


Route Log Progress Chart


DRAFT

Please Note: Errors and Omissions May Exist. Contact the VTrans Mapping Unit with questions or concerns.

DISTRICT	TOWN	ROUTE
-3	- WALLINGFORD	US-7




DESCRIPTION BLOCK



Curves	
--------	--

Grades	
--------	--



Sufficiency Ratings(SS)	
-------------------------	--

Traffic Counters	
------------------	--

Functional Class	2
------------------	---

Speed Zones	
-------------	--

AADT 2006	
-----------	--

AADT 2004	
-----------	--

AADT 2002	
-----------	--

Crash 2001	
------------	--

Crash 2000	
------------	--

Historic Projects	Functional Class	Curves	Sufficiency Ratings	Road Widths	AADT	Mileage by Functional Class By Sheet	Mileage by Town By Sheet	DISTRICT	TOWN	ROUTE	SHEET
						019-3 2- RURAL PRINCIPAL ARTERIAL 0.574	WALLINGFORD - U007-1125S 0.574 of 0.574	-3	- WALLINGFORD	US-7	1/1
						Total Mileage 0.574	Total Mileage 0.574				Date:11/20/08


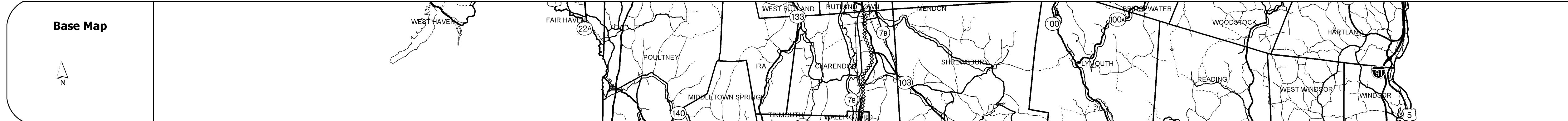
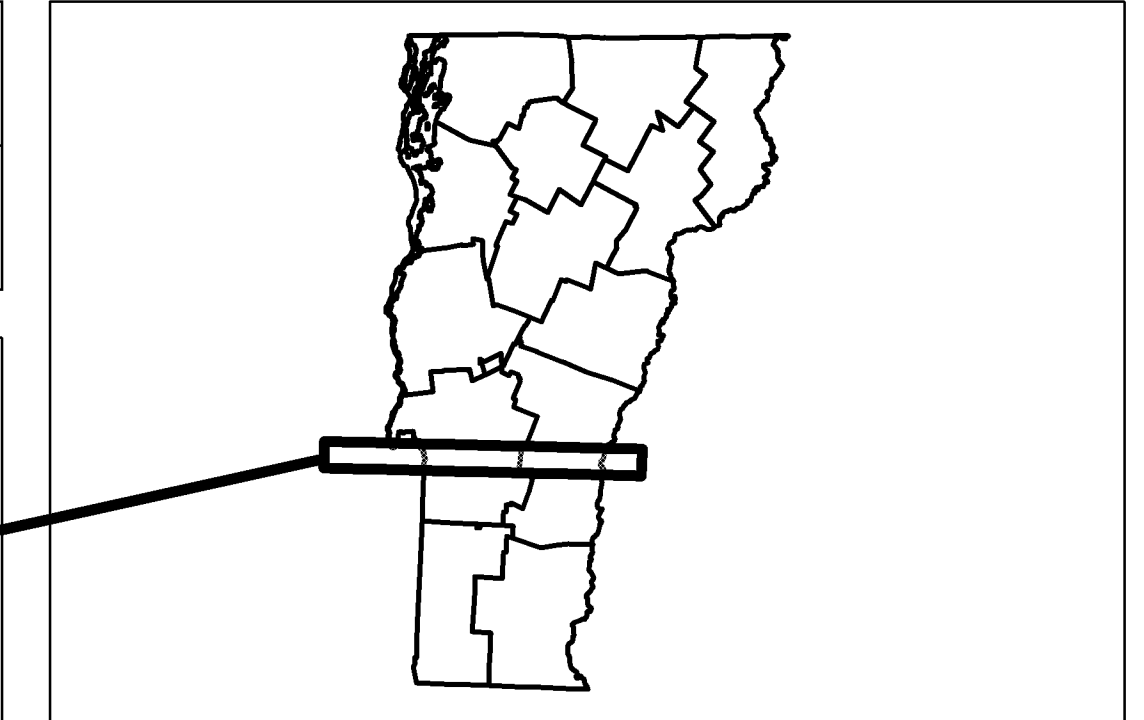


Route Log Progress Chart

DRAFT

DISTRICT	TOWN	ROUTE
3	CLARENDON	US-7

Please Note: Errors and Omissions May Exist.
Contact the VTrans Mapping Unit with questions or concerns.



DESCRIPTION BLOCK

STRUCT_NUM:	200019090511052
WIDTH:	30
HEIGHT:	9999
YR. BUILT:	1967
LASTPROJECTNUMBER:	AP019-2(2)
WATERWAYAREATHROUGHCVLVERT:	

	0	1	2	3	4	5
Road Widths	Travellane: 24'	Varries 24' - 35'	Varries 24' - 35'	Varries 24' - 46'	24'	Varries 24' - 35'
	Roadway: 38'	Varries 38' - 37'	Varries 38' - 37'	Varries 30' - 51'	38'	Varries 35' - 49'
	Base	5" Crushed Gravel Base Course			Two 2 1/2" Crushed Stone Base Courses	
	Subbase	24" Crushed Gravel				
Curves						
Grades			+3.0		-3.9	
Historic Projects				F 019-2(16) 1 500 1968	F 019-3(7) 1967	AP 019-3(8) 1968
Sufficiency Ratings(SS)						
Traffic Counters	● 566106			● 566105		● 566183
Functional Class	2					
Speed Zones						
AADT 2006						
AADT 2004						
AADT 2002						
Crash 2001						
Crash 2000						

Historic Projects	Functional Class	Curves	Sufficiency Ratings	Road Widths	AADT
<ul style="list-style-type: none"> Other Values Concrete Asphalt Gravel Surface Treated Gravel Gravel 	<ul style="list-style-type: none"> 2 3 4 5 6 7 8 9 	<ul style="list-style-type: none"> Rating 0 - 40 (Bad) Rating 45 - 65 (Poor) Rating 65 - 80 (Fair) Rating 80 - 100 (Good) 	<ul style="list-style-type: none"> roadway base subbase 	<ul style="list-style-type: none"> 0 - 2000 2000 - 4000 4000 - 6000 6000 - 8000 8000 - 10000 10000 - 15000 15000 - 20000 20000 - 25000 25000 - 30000 	

Mileage by Functional Class By Sheet		Mileage by Town By Sheet	
019-3	2- RURAL PRINCIPAL ARTERIAL	5.656	CLARENDON - U007-11055
			5.656 of 5.656
Total Mileage		5.656	5.656

DISTRICT	TOWN	ROUTE	SHEET
3	CLARENDON	US-7	1/1
			Date: 11/19/08

For More Information Contact - Vermont Agency of Transportation, Policy & Planning Division - Mapping Unit, 1 National Life Drive, Montpelier, VT 05633-5001 Telephone: 802-828-2600.


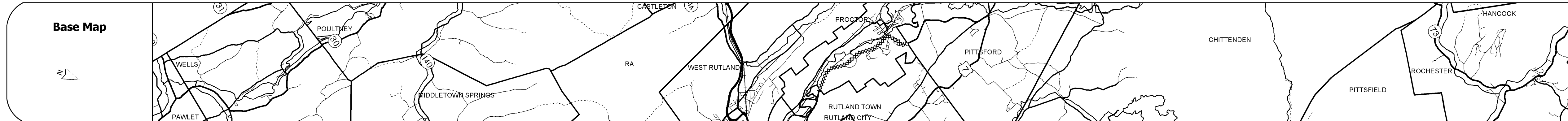
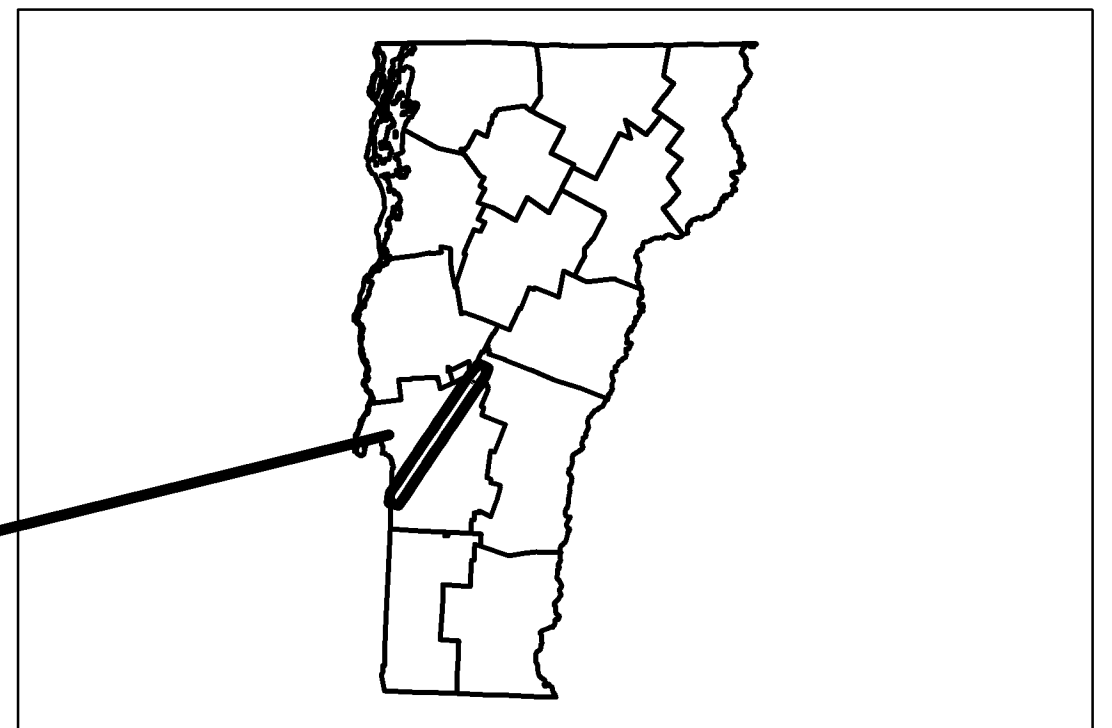


Route Log Progress Chart

DRAFT

Please Note: Errors and Omissions May Exist. Contact the VTrans Mapping Unit with questions or concerns.

DISTRICT	TOWN	ROUTE
3	PROCTOR	VT-3



DESCRIPTION BLOCK

Road Widths	Travellane Roadway Base Subbase			
Curves				
Grades				
Historic Projects				
Sufficiency Ratings(SS)				
Traffic Counters				
Functional Class				
Speed Zones				
AADT 2006				
AADT 2004				
AADT 2002				
Crash 2001				
Crash 2000				

Historic Projects Concrete Bituminous Macadam Bituminous Seal Surface Treated Gravel Gravel Speed Zones 25 30 35 40 45 50 55 60	Functional Class 11 12 13 14 15 16 17 18 19	Curves back of Crown crown back of Road Grades back of Road Traffic Counters	Sufficiency Ratings Rating 0 - 40 (Bad) Rating 40 - 60 (Poor) Rating 60 - 80 (Fair) Rating 80 - 100 (Good)	Road Widths Travellane Roadway base subbase Crash Locations	AADT 0-2000 2000-4000 4000-6000 6000-8000 8000-10000 10000-12000 12000-14000 14000-16000 16000-18000 18000-20000	Mileage by Functional Class By Sheet 3200 16- URBAN MINOR ARTERIAL 3.284	Mileage by Town By Sheet PROCTOR - V003-1118 3.284 of 3.284	DISTRICT 3	TOWN PROCTOR	ROUTE VT-3	SHEET 1/1 Date: 11/20/08
						Total Mileage 3.284					

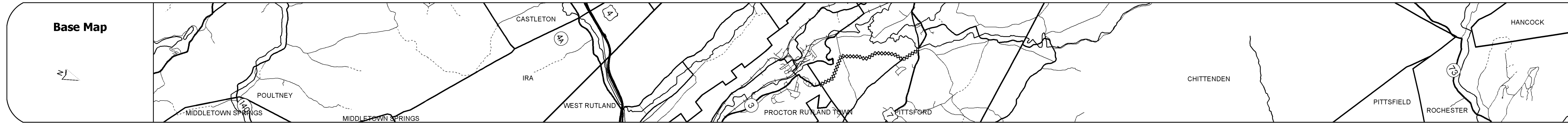
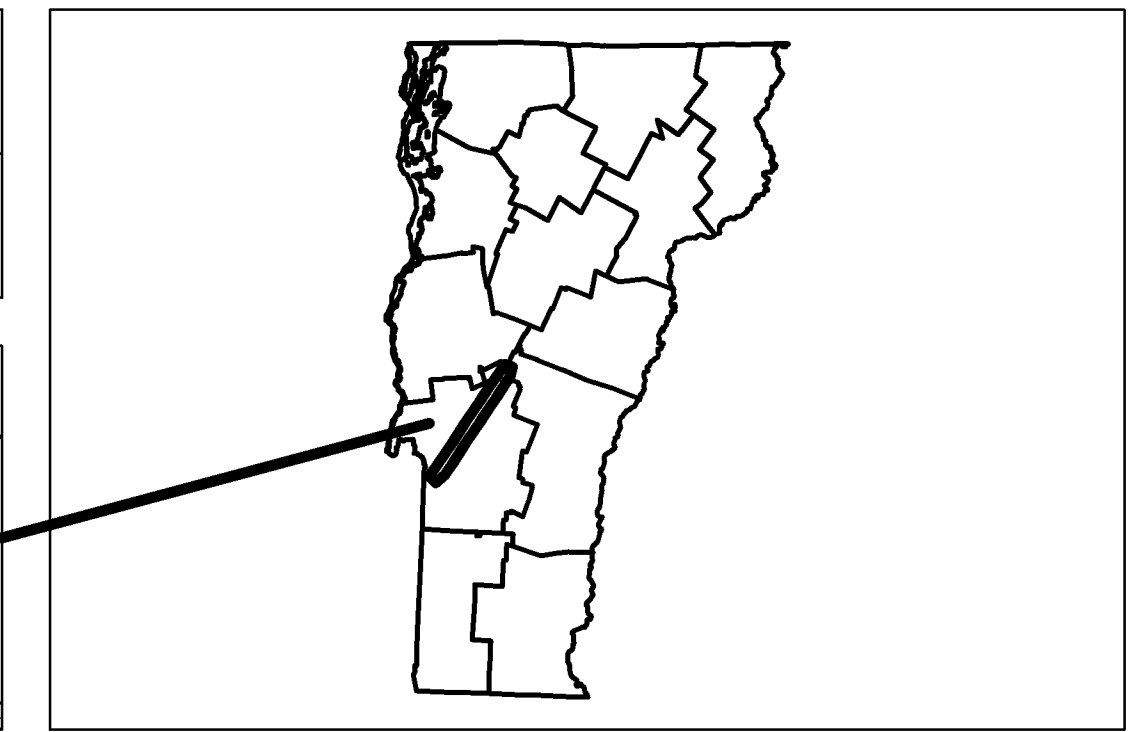


Route Log Progress Chart

DRAFT

Please Note: Errors and Omissions May Exist. Contact the VTrans Mapping Unit with questions or concerns.

DISTRICT	TOWN	ROUTE
3	PITTSFORD	VT-3



DESCRIPTION BLOCK

②	STRUCT_NUM:	300163000311161
	WIDTH:	0
	HEIGHT:	0
	YR_BUILT:	1954
	LASTPROJECTNUMBER:	
	WATERWAYAREATHROUGH/CULVERT:	28
①	STRUCT_NUM:	300163000411161
	WIDTH:	0
	HEIGHT:	0
	YR_BUILT:	1960
	LASTPROJECTNUMBER:	
	WATERWAYAREATHROUGH/CULVERT:	28

Road Widths	Travellane Roadway Base Subbase	
Curves		
Grades		
Historic Projects		
Sufficiency Ratings(SS)		
Traffic Counters		
Functional Class		
Speed Zones		
AADT 2006		
AADT 2004		
AADT 2002		
Crash 2001		
Crash 2000		

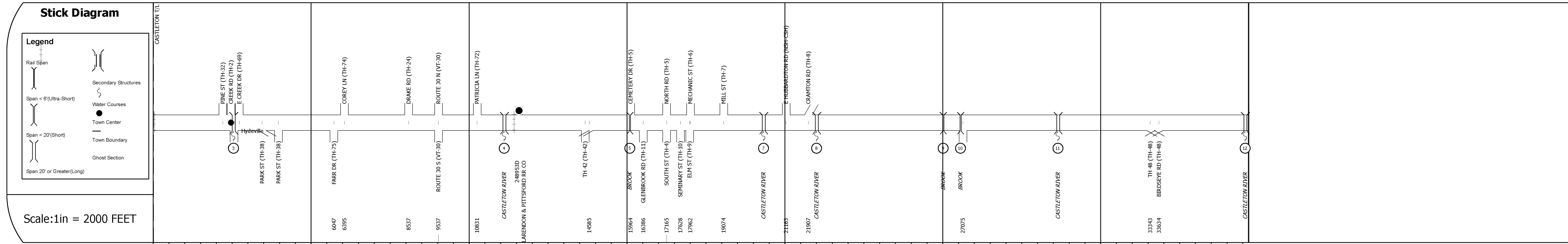
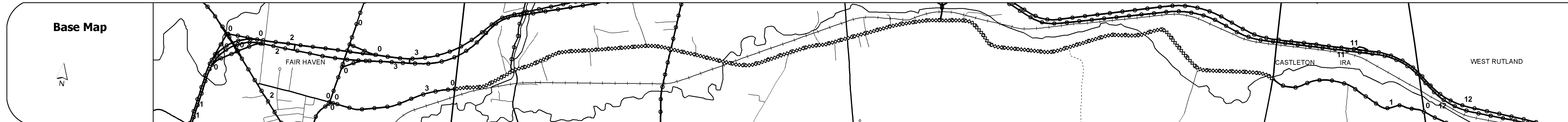
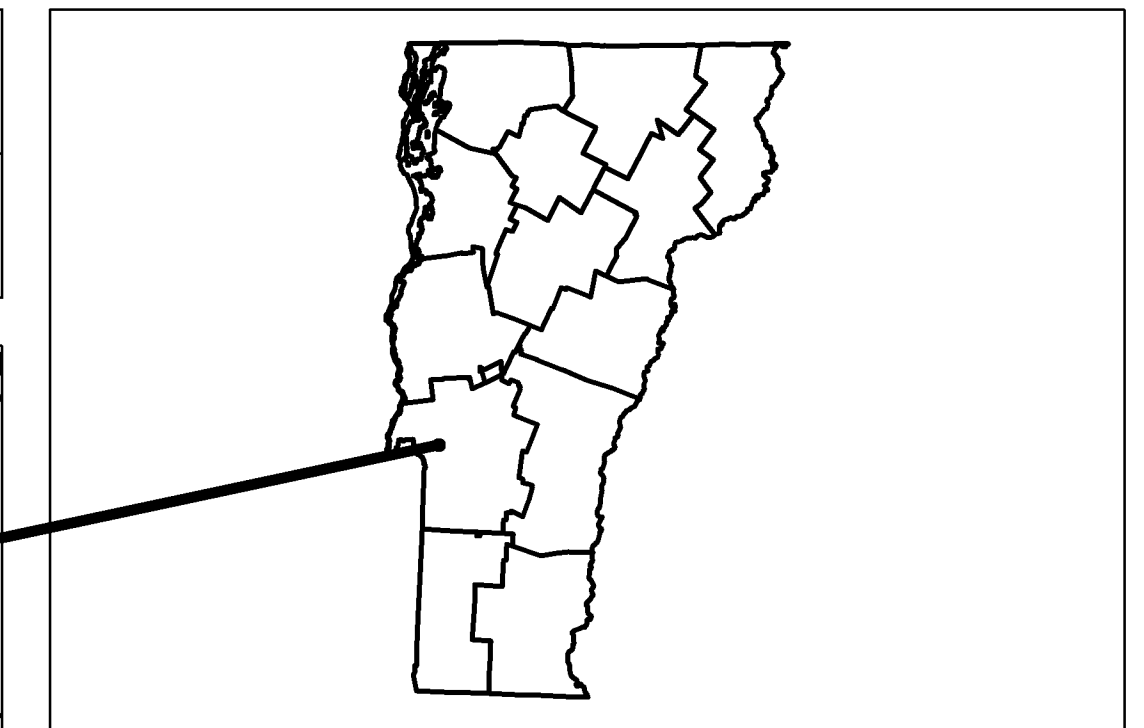
Historic Projects Concrete Bituminous Macadam Bituminous Seal Surface Treated Gravel Gravel	Functional Class 11 12 13 14 15 16 17 18 19	Curves Rating 0 - 40 (Bad) Rating 40 - 60 (Fair) Rating 60 - 80 (Good) Rating 80 - 100 (Excellent)	Road Widths Travellane Roadway Base Subbase Crash Locations	AADT 0-2000 2000-4000 4000-6000 6000-8000 8000-10000 10000-12000 12000-14000 14000-16000 16000-18000 18000-20000	Mileage by Functional Class By Sheet 0163 7- RURAL MAJOR COLLECTOR 2.850		Mileage by Town By Sheet PITTSFORD - V003-1116 2.850 of 2.850		DISTRICT 3	TOWN PITTSFORD	ROUTE VT-3	SHEET 1/1 Date: 11/20/08
					Total Mileage 2.850		Total Mileage 2.850					









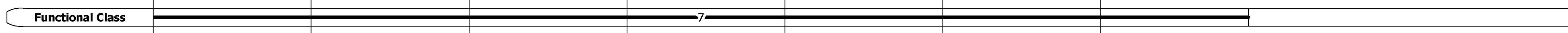


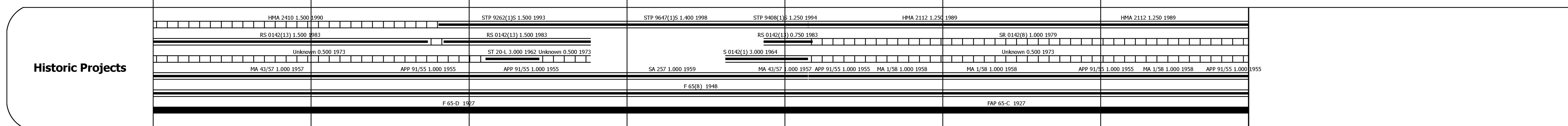
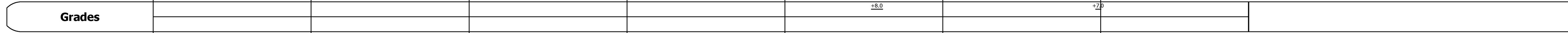
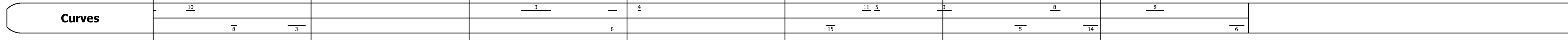
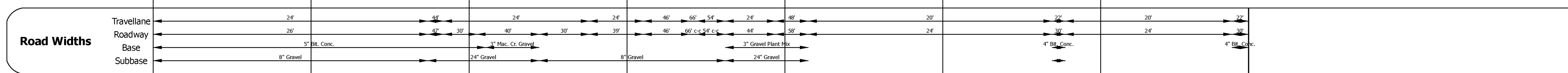
Route Log Progress Chart

DRAFT
Please Note: Errors and Omissions May Exist.
Contact the VTrans Mapping Unit with questions or concerns.

DISTRICT	TOWN	ROUTE
3	CASTLETON	VT-4A



DESCRIPTION BLOCK			
3	STRUCT_NUM:	300142000311031	
	WIDTH:	50	
	HEIGHT:	30	
	YR_BUILT:	1966	
	LASTPROJECTNUMBER:		
	WATERWAYAREATHROUGH/CULVERT:		
4	STRUCT_NUM:	200142000411032	
	WIDTH:	30	
	HEIGHT:	9999	
	YR_BUILT:	1962	
	LASTPROJECTNUMBER:	ST20-L	
	WATERWAYAREATHROUGH/CULVERT:		
6	STRUCT_NUM:	300142000511031	
	WIDTH:	40	
	HEIGHT:	1924	
	YR_BUILT:		
	LASTPROJECTNUMBER:		
	WATERWAYAREATHROUGH/CULVERT:	90	
7	STRUCT_NUM:	200142000711032	
	WIDTH:	30.2	
	HEIGHT:	9999	
	YR_BUILT:	1964	
	LASTPROJECTNUMBER:	SO142(1)	
	WATERWAYAREATHROUGH/CULVERT:		
8	STRUCT_NUM:	200142000811032	
	WIDTH:	27	
	HEIGHT:	9999	
	YR_BUILT:	2007	
	LASTPROJECTNUMBER:	RS 0142 (10)	
	WATERWAYAREATHROUGH/CULVERT:		
9	STRUCT_NUM:	300142000911031	
	WIDTH:	27	
	HEIGHT:	1919	
	YR_BUILT:		
	LASTPROJECTNUMBER:		
	WATERWAYAREATHROUGH/CULVERT:	15	
10	STRUCT_NUM:	300142001011031	
	WIDTH:	0	
	HEIGHT:		
	YR_BUILT:	1919	
	LASTPROJECTNUMBER:		
	WATERWAYAREATHROUGH/CULVERT:	30	
11	STRUCT_NUM:	200142001111032	
	WIDTH:	33.2	
	HEIGHT:	9999	
	YR_BUILT:	1988	
	LASTPROJECTNUMBER:	RS0142(11)	
	WATERWAYAREATHROUGH/CULVERT:		
12	STRUCT_NUM:	200142001211032	
	WIDTH:	32.5	
	HEIGHT:	9999	
	YR_BUILT:	1989	
	LASTPROJECTNUMBER:	RSB0142(12)	
	WATERWAYAREATHROUGH/CULVERT:		



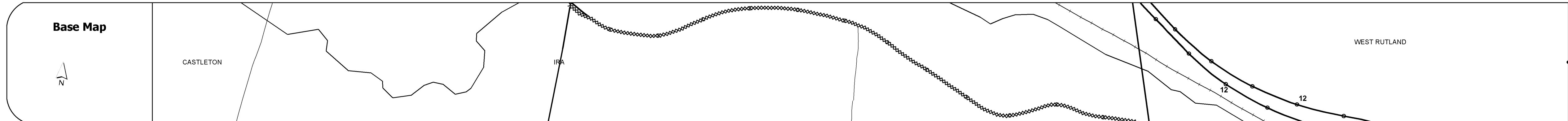
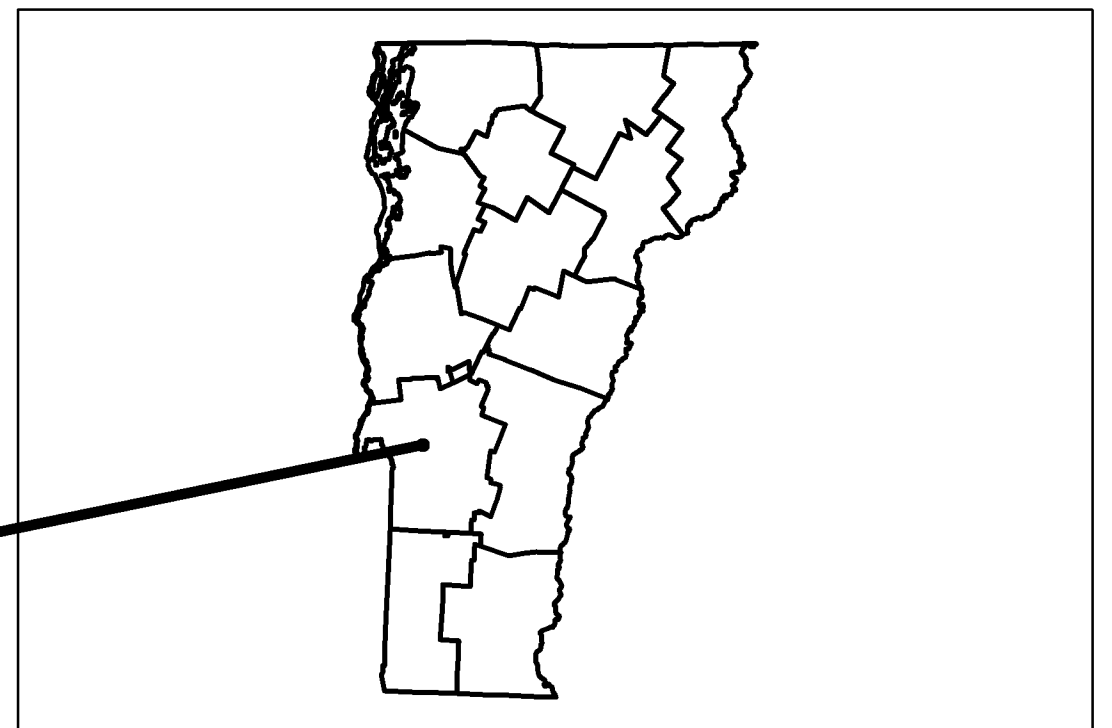
Historic Projects	Functional Class	Curves	Sufficiency Ratings	Road Widths	AADT	Mileage by Functional Class By Sheet	Mileage by Town By Sheet	DISTRICT	TOWN	ROUTE	SHEET					
<ul style="list-style-type: none"> Other Values Concrete Asphalt Gravel Surface Treated Gravel Gravel 	<ul style="list-style-type: none"> 11 12 13 14 15 16 17 18 19 	<ul style="list-style-type: none"> Rating 0 - 40 (Bad) Rating 40 - 65 (Fair) Rating 65 - 80 (Good) Rating 80 - 100 (Excellent) 	<ul style="list-style-type: none"> Rating 0 - 40 (Bad) Rating 40 - 65 (Fair) Rating 65 - 80 (Good) Rating 80 - 100 (Excellent) 	<ul style="list-style-type: none"> roadway base subbase 	<ul style="list-style-type: none"> 0 - 200 200 - 400 400 - 600 600 - 800 800 - 1000 1000 - 1200 1200 - 1400 1400 - 1600 1600 - 1800 1800 - 2000 	<table border="1"> <tr> <td>0142</td> <td>7 - RURAL MAJOR COLLECTOR</td> <td>6.937</td> </tr> </table>	0142	7 - RURAL MAJOR COLLECTOR	6.937	<table border="1"> <tr> <td>CASTLETON - V004A1103</td> <td>6.937 of 6.937</td> </tr> </table>	CASTLETON - V004A1103	6.937 of 6.937	3	CASTLETON	VT-4A	1/1
0142	7 - RURAL MAJOR COLLECTOR	6.937														
CASTLETON - V004A1103	6.937 of 6.937															
						Total Mileage	Total Mileage									
						6.937	6.937									



Route Log Progress Chart





DRAFT
Please Note: Errors and Omissions May Exist.
Contact the VTTrans Mapping Unit with questions or concerns.

DISTRICT	TOWN	ROUTE
-3	- IRA	VT-4A



DESCRIPTION BLOCK

⑭ STRUCT_NUM: 300142001411091
WIDTH: 33.5
HEIGHT: 1924
YR_BUILT: 1924
LASTPROJECTNUMBER:
WATERWAYAREATHROUGH-CULVERT: 100



Sufficiency Ratings(SS)	
-------------------------	--

Traffic Counters	● 066015
------------------	----------

Functional Class	7
------------------	---

Speed Zones	
-------------	--

AADT 2006	1900
-----------	------

AADT 2004	1700
-----------	------

AADT 2002	2000
-----------	------

Crash 2001	
------------	--

Crash 2000	
------------	--

Historic Projects <small>Other Values</small> <small>Concrete</small> <small>Asphalt</small> <small>Gravel</small> <small>Surface Treated Gravel</small> <small>Gravel</small>	Functional Class <small>11</small> <small>12</small> <small>13</small> <small>14</small> <small>15</small> <small>16</small> <small>17</small> <small>18</small> <small>19</small>	Curves <small>Rating 0 - 40 (Bad)</small> <small>Rating 40 - 65 (Fair)</small> <small>Rating 65 - 80 (Good)</small> <small>Rating 80 - 100 (Excellent)</small>	Road Widths <small>roadway</small> <small>base</small> <small>subbase</small>	AADT <small>0 - 2000</small> <small>2000 - 4000</small> <small>4000 - 6000</small> <small>6000 - 8000</small> <small>8000 - 10000</small> <small>10000 - 12000</small> <small>12000 - 14000</small> <small>14000 - 16000</small> <small>16000 - 18000</small> <small>18000 - 20000</small>	Mileage by Functional Class By Sheet		DISTRICT -3	TOWN - IRA	ROUTE VT-4A	SHEET 1/1 Date: 11/20/08
					0142 7- RURAL MAJOR COLLECTOR 1.301					



Route Log Progress Chart

DRAFT

Please Note: Errors and Omissions May Exist. Contact the VTrans Mapping Unit with questions or concerns.

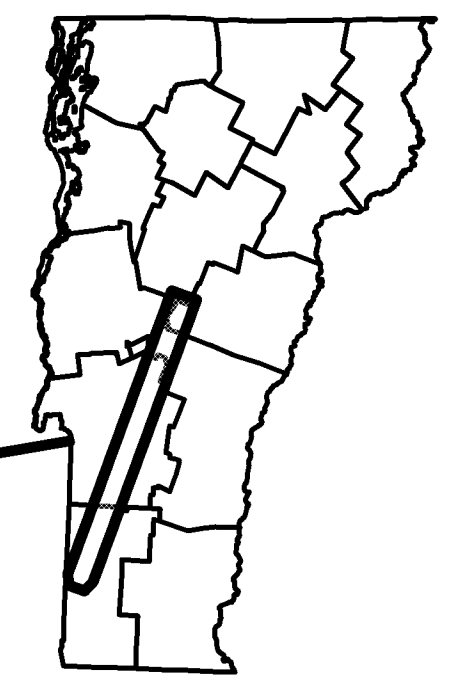
DISTRICT

3

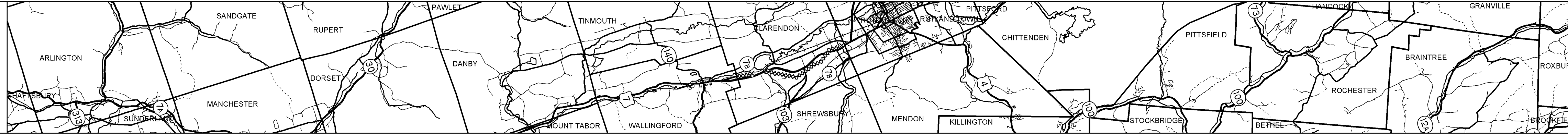
TOWN

ROUTE

VT-7B



Base Map

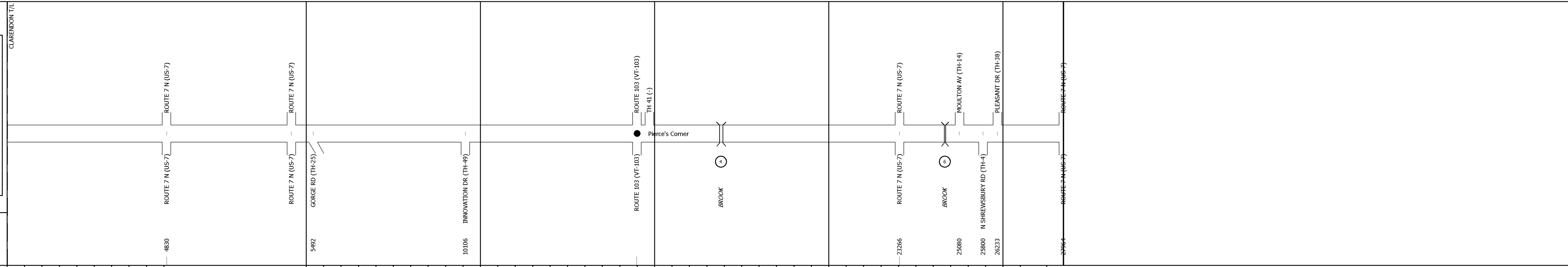


Stick Diagram

Legend

- Rail Span
- Span < 6'(Ultra-Short)
- Span < 20'(Short)
- Span 20' or Greater(Long)
- Secondary Structures
- Water Courses
- Town Center
- Town Boundary
- Ghost Section

Scale: 1in = 2000 FEET



DESCRIPTION BLOCK

①	STRUCT_NUM:	300137000411051
	WIDTH:	32
	HEIGHT:	1949
	LASTPROJECTNUMBER:	
	WATERWAYAREATHROUGH/CULVERT:	140
②	STRUCT_NUM:	300137000611051
	WIDTH:	30
	HEIGHT:	1919
	LASTPROJECTNUMBER:	
	WATERWAYAREATHROUGH/CULVERT:	76

Road Widths	Travellane: 20'	20'	22'	36'	18'	Varies 22' - 30'	26'	20'	20'	20'	30'
	Roadway: 26'	30'	24'	58'	24' Bl. Mix. Sh.	Varies 34' - 42'	28'	28' Bl. Mix. Sh.	28'	28'	38'
	Base	18" Gravel	18" Gravel	18" Gravel	18" Cr. Gravel	18" Cr. Gravel	18" Cr. Gravel	18" Cr. Gravel	18" Cr. Gravel	18" Cr. Gravel	18" Cr. Gravel
Curves	4	5	3	90	8	7	6	8			
Grades	+6.4A	-5.8	+10.0	+5.8	+8.0	+7.1	-5.0A	-5.8			
Historic Projects	District 1,000 1991	HMA 2406 1983	AP 019-2(2) 0.500 1967	FAP 75-A C/J 1933	FAP 75-A C/J 1926	District 1,000 1991	HMA 2406 1983	F 025-1(9) 1.500 1967	MA 3/52 2.500 1957	AP 019-3(8) 1.500 1968	FR 11 1928
Sufficiency Ratings(SS)				71.6				78.1			
Traffic Counters	● 886453	● 886452		● 886451		● 886450		● 886449			
Functional Class	7	7	7	7	7	7	7	7	7	7	7
Speed Zones				45				35	35	35	
AADT 2006	130		430		660		850	370	370	370	
AADT 2004	100		350		480		780	600	600	600	
AADT 2002	110		340		430		760	590	590	590	
Crash 2001											
Crash 2000											

Historic Projects Concrete, Bituminous Macadam, Bituminous Seal, Bituminous Concrete, Gravel, Other Values, Stone, Surface Treated Gravel, Gravel	Functional Class 2, 6, 7, 8, 9	Curves Rating 0 - 40 (Bad), Rating 40 - 65 (Poor), Rating 65 - 80 (Fair), Rating 80 - 100 (Good)	Sufficiency Ratings Rating 0 - 40 (Bad), Rating 40 - 65 (Poor), Rating 65 - 80 (Fair), Rating 80 - 100 (Good)	Road Widths Travellane, Roadway, Base, Subbase, Crash Locations	AADT 0-2000, 2000-4000, 4000-6000, 6000-8000, 8000-10000, 10000-12000, 12000-14000, 14000-16000, 16000-18000, 18000-20000	Mileage by Functional Class By Sheet 0137 7- RURAL MAJOR COLLECTOR 5.245		Mileage by Town By Sheet CLARENDON - V007B1105 5.245 of 5.296		DISTRICT 3	TOWN	ROUTE VT-7B	SHEET 1/1 Date: 11/20/08
						Total Mileage 5.245		Total Mileage 5.245					


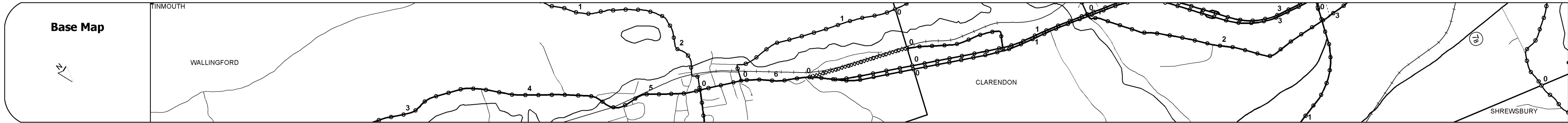
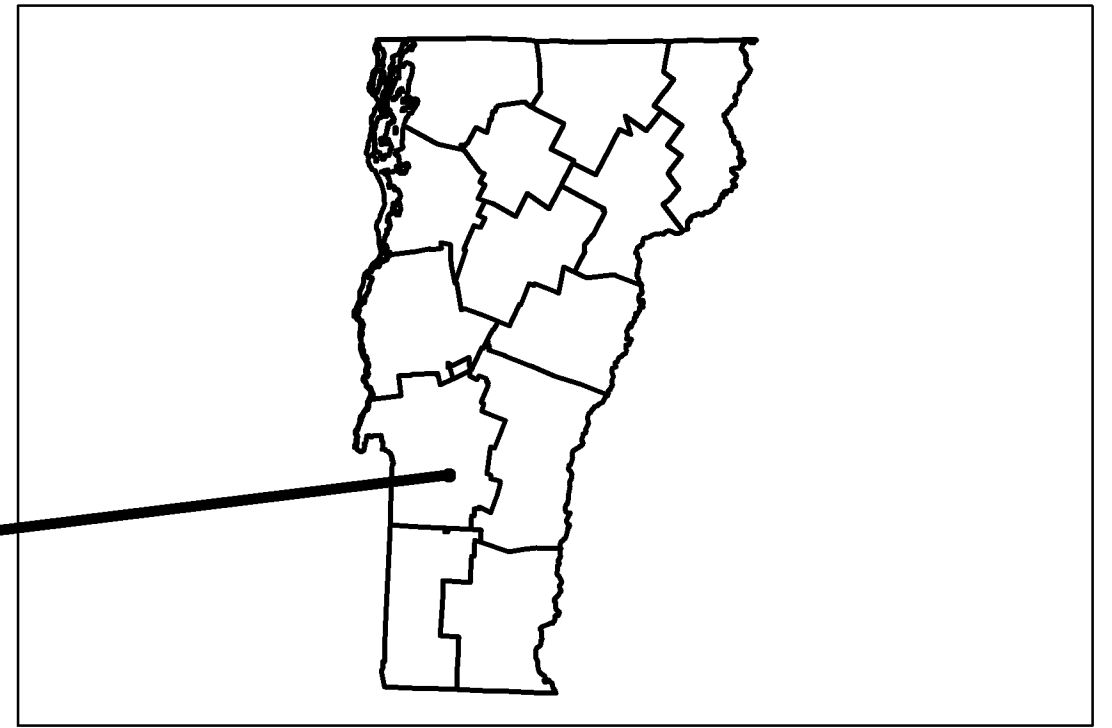


Route Log Progress Chart

DRAFT











Please Note: Errors and Omissions May Exist. Contact the VTrans Mapping Unit with questions or concerns.

DISTRICT	TOWN	ROUTE
3	WALLINGFORD	VT-7B



DESCRIPTION BLOCK

STRUCT_NUM:	300137001B11251
WIDTH:	30.5
HEIGHT:	
YR_BUILT:	1937
LASTPROJECTNUMBER:	
WATERWAYAREATHROUGHVERT:	70



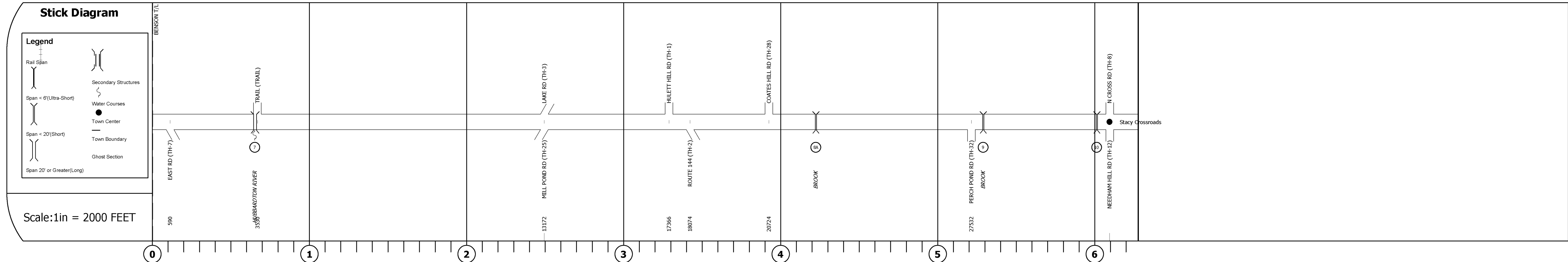
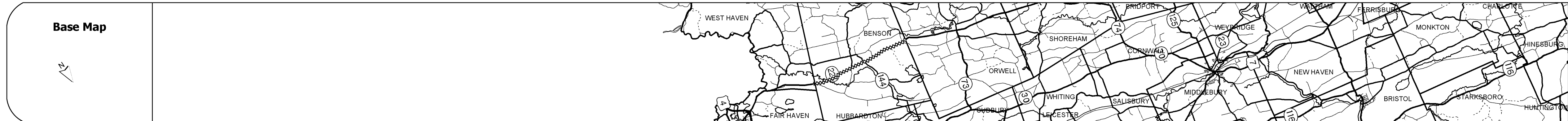
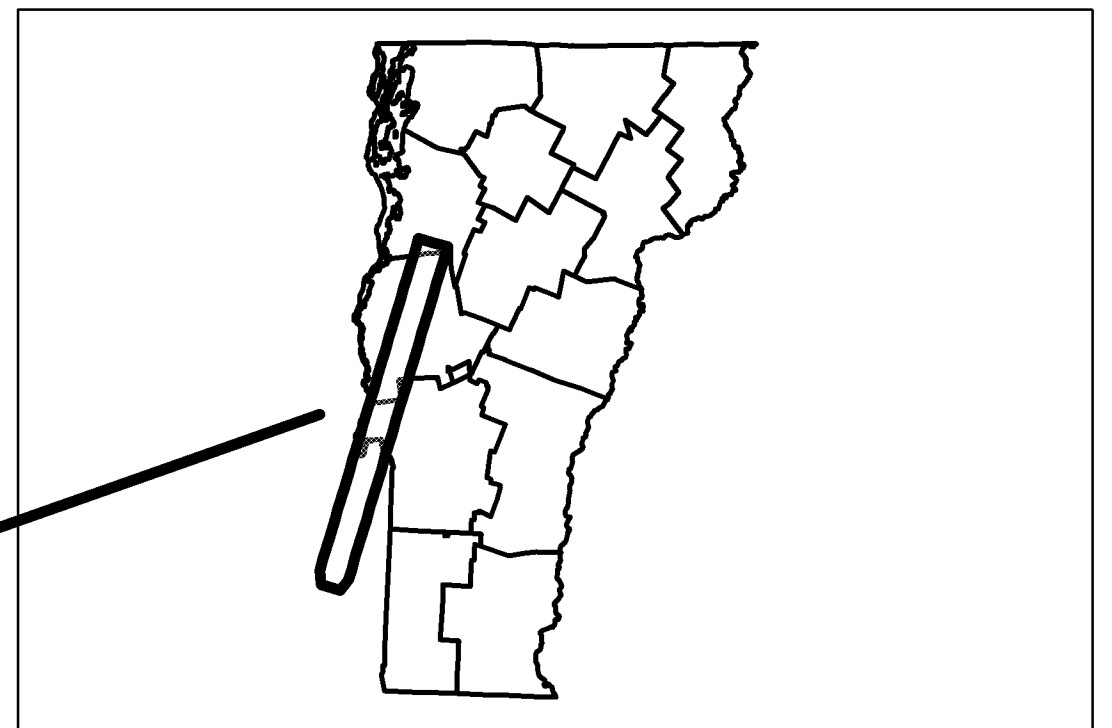
Historic Projects Concrete, Bituminous Macadam, Bituminous Seal, Bituminous Concrete, Gravel, Other Values, Streambed, Surface Treated Gravel, Gravel	Functional Class 11, 12, 13, 14, 15, 16, 17, 18, 19	Curves Rating 0 - 40 (Bad), Rating 40 - 60 (Fair), Rating 60 - 80 (Good), Rating 80 - 100 (Good)	Road Widths Travellane, Roadway, Base, Subbase, Crash Locations	AADT 0-2000, 2000-4000, 4000-6000, 6000-8000, 8000-10000, 10000-12000, 12000-14000, 14000-16000, 16000-18000, 18000-20000, 20000-22000, 22000-24000, 24000-26000, 26000-28000, 28000-30000	Mileage by Functional Class By Sheet 0137 7- RURAL MAJOR COLLECTOR 0.774		Mileage by Town By Sheet WALLINGFORD - V007B1125 0.774 of 0.774		DISTRICT 3	TOWN WALLINGFORD	ROUTE VT-7B	SHEET 1/1 Date: 11/20/08
					Total Mileage 0.774		Total Mileage 0.774					



Route Log Progress Chart

DRAFT
Please Note: Errors and Omissions May Exist.
Contact the VTTrans Mapping Unit with questions or concerns.

DISTRICT	TOWN	ROUTE
3	BENSON	VT-22A



DESCRIPTION BLOCK

7	STRUCT_NUM:	200017000711012
	WIDTH:	0
	HEIGHT:	9999
	YR_BUILT:	1972
	LASTPROJECTNUMBER:	BP0159-7108
	WATERWAYAREATHROUGH/CULVERT:	
8A	STRUCT_NUM:	300017008A11011
	WIDTH:	0
	HEIGHT:	1940
	YR_BUILT:	1940
	LASTPROJECTNUMBER:	24
	WATERWAYAREATHROUGH/CULVERT:	
9	STRUCT_NUM:	300017000911011
	WIDTH:	0
	HEIGHT:	1940
	YR_BUILT:	1940
	LASTPROJECTNUMBER:	32
	WATERWAYAREATHROUGH/CULVERT:	
10	STRUCT_NUM:	300017001011011
	WIDTH:	0
	HEIGHT:	1940
	YR_BUILT:	1940
	LASTPROJECTNUMBER:	32
	WATERWAYAREATHROUGH/CULVERT:	

Road Widths	Travellane	28'	30'	32'	22'	30'	28'	32'	30'
	Roadway								
	Base								
	Subbase	18" Gravel							
Curves		-1	-8			3	3	5	4
Grades					+4.0A	+4.5A			
Historic Projects		STP 963M(1)S 4.400 1997			STP 963M(1)S 4.400 1997				
		FR 017-1(1)S 1.500 1988			FR 017-1(1)S 1.500 1988				
		FR 017-1(1)S 1.000 1979			FR 017-1(1)S 1.000 1979				
		MA 906 0.750 1957			MA 906 0.750 1957				
		PAS 146-E(1) 1941			PAS 146-E(1) 1941				
		PAS 146-E(1) 1940			PAS 146-E(1) 1940				
Sufficiency Ratings(SS)									
Traffic Counters			286110		286115				
Functional Class		6							
Speed Zones									
AADT 2006	4500	4200		3600	3700			3400	
AADT 2004	4700	4300		4000	4000			3500	
AADT 2002	4500	3800		3400	3700			3500	
Crash 2001									
Crash 2000									

Historic Projects Concrete Bituminous Macadam Bituminous Seal Bituminous Concrete Gravel Other Values	Functional Class 11 12 13 14 15 16 17 18 19	Curves Rating 0 - 40 (Bad) Rating 40 - 65 (Poor) Rating 65 - 80 (Fair) Rating 80 - 100 (Good)	Sufficiency Ratings Rating 0 - 40 (Bad) Rating 40 - 65 (Poor) Rating 65 - 80 (Fair) Rating 80 - 100 (Good)	Road Widths Travellane Roadway Base Subbase Crash Locations	AADT 0 - 2000 2000 - 4000 4000 - 6000 6000 - 8000 8000 - 10000 10000 - 12000 12000 - 14000 14000 - 16000 16000 - 18000 18000 - 20000	Mileage by Functional Class By Sheet 017-1 6- RURAL MINOR ARTERIAL 6.276		Mileage by Town By Sheet BENSON - V022A1101 6.276 of 6.276		DISTRICT 3	TOWN BENSON	ROUTE VT-22A	SHEET 1/1 Date: 11/21/08
						Total Mileage 6.276		Total Mileage 6.276					

For More Information Contact - Vermont Agency of Transportation, Policy & Planning Division - Mapping Unit, 1 National Life Drive, Montpelier, VT 05633-5001 Telephone: 802-828-2600.

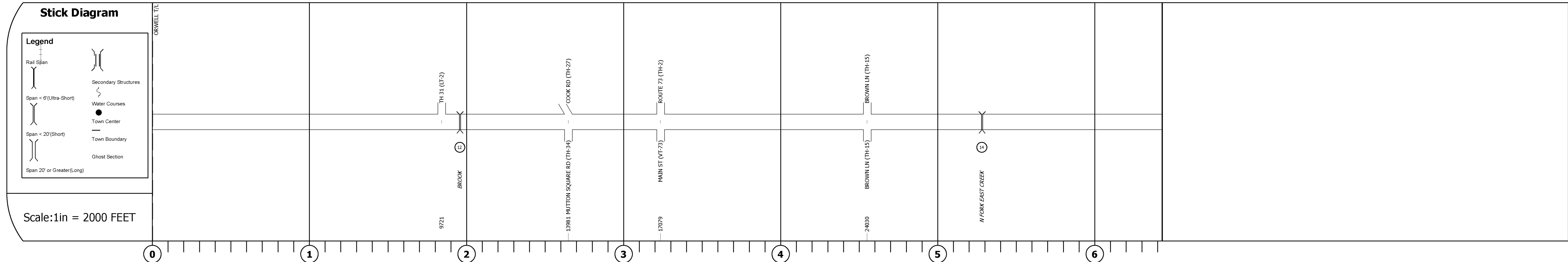
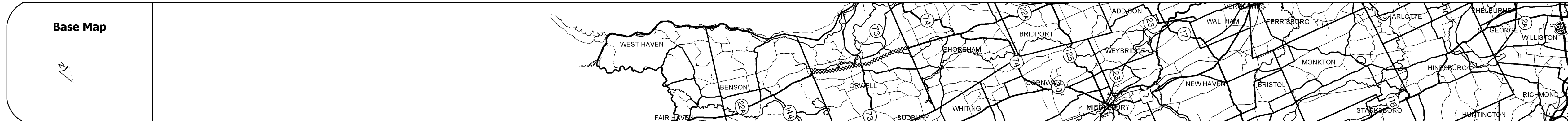
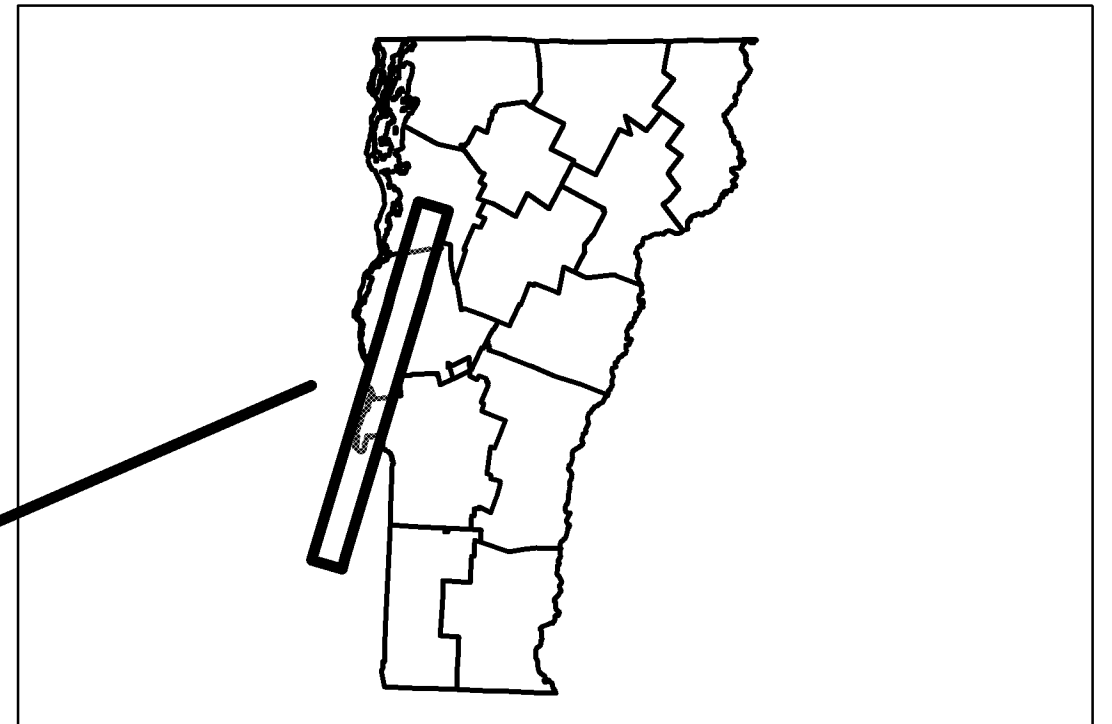


Route Log Progress Chart

DRAFT

Please Note: Errors and Omissions May Exist. Contact the VTrans Mapping Unit with questions or concerns.

DISTRICT	TOWN	ROUTE
3	ORWELL	VT-22A



DESCRIPTION BLOCK

13	STRUCT_NUM:	300017001201141
	WIDTH:	0
	HEIGHT:	1931
	LASTPROJECTNUMBER:	48
	WATERWAYAREATHROUGH/CULVERT:	48
14	STRUCT_NUM:	300017001401141
	WIDTH:	0
	HEIGHT:	1971
	LASTPROJECTNUMBER:	165
	WATERWAYAREATHROUGH/CULVERT:	165

Road Widths	Travellane Roadway Base Subbase	22' 28'	22' 28'	18" Gravel
Curves		1 6	2 3	
Grades		+5.6A -7.7A -5.0A	+7.0A	
Historic Projects		STP 9633(1)S 4.400 1997 HMA 2716 0.750 1986 Unknown 0.625 1974 Unknown 0.500 1970 FAS 146-E(1) 1941 FAS 146-E(1) 1940 NRS 168 1936 ST 1934	STP 9563(1)S 1.250 1997 HMA 2210 1.000 1986 STP 9334(1)S 1.500 1993 MA 906 0.750 1967 FAS 172-B(1) 1942	
Sufficiency Ratings(SS)		48.6		
Traffic Counters				
Functional Class		6		
Speed Zones				
AADT 2006		3400	3200	
AADT 2004		3500	3300	
AADT 2002		3500	2900	
Crash 2001				
Crash 2000				

Historic Projects	Functional Class	Curves	Sufficiency Ratings	Road Widths	AADT	Mileage by Functional Class By Sheet	Mileage by Town By Sheet	DISTRICT	TOWN	ROUTE	SHEET
<ul style="list-style-type: none"> Other Values Concrete Asphalt Gravel Surface Treated Gravel Gravel 	<ul style="list-style-type: none"> 2 3 4 5 6 7 8 9 	<ul style="list-style-type: none"> Rating 0 - 40 (Bad) Rating 40 - 60 (Fair) Rating 60 - 80 (Good) Rating 80 - 100 (Good) 	<ul style="list-style-type: none"> roadway base subbase 	<ul style="list-style-type: none"> 0 - 200 200 - 400 400 - 600 600 - 800 800 - 1000 1000 - 1200 1200 - 1400 1400 - 1600 1600 - 1800 1800 - 2000 	<ul style="list-style-type: none"> 017-1 6- RURAL MINOR ARTERIAL 6.429 ORWELL - V022A0114 6.429 of 6.429 Total Mileage 6.429 	<ul style="list-style-type: none"> ORWELL - V022A0114 6.429 of 6.429 Total Mileage 6.429 	3	ORWELL	VT-22A	1/1	
										Date: 11/21/08	

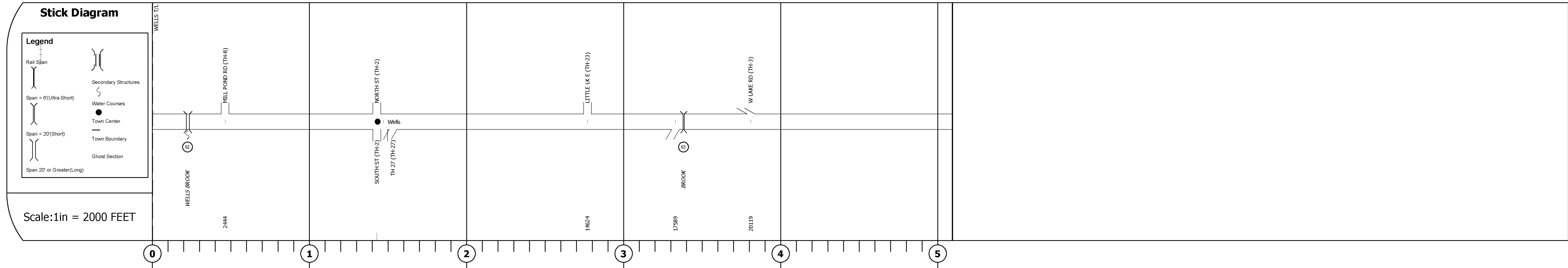
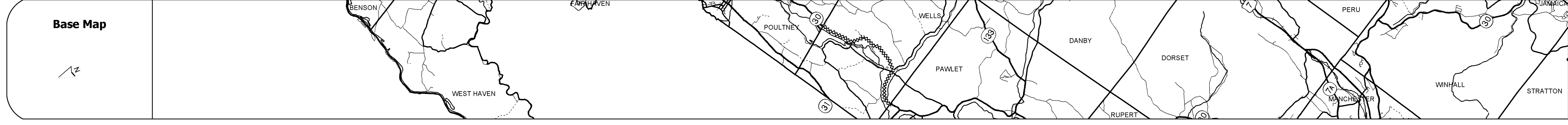
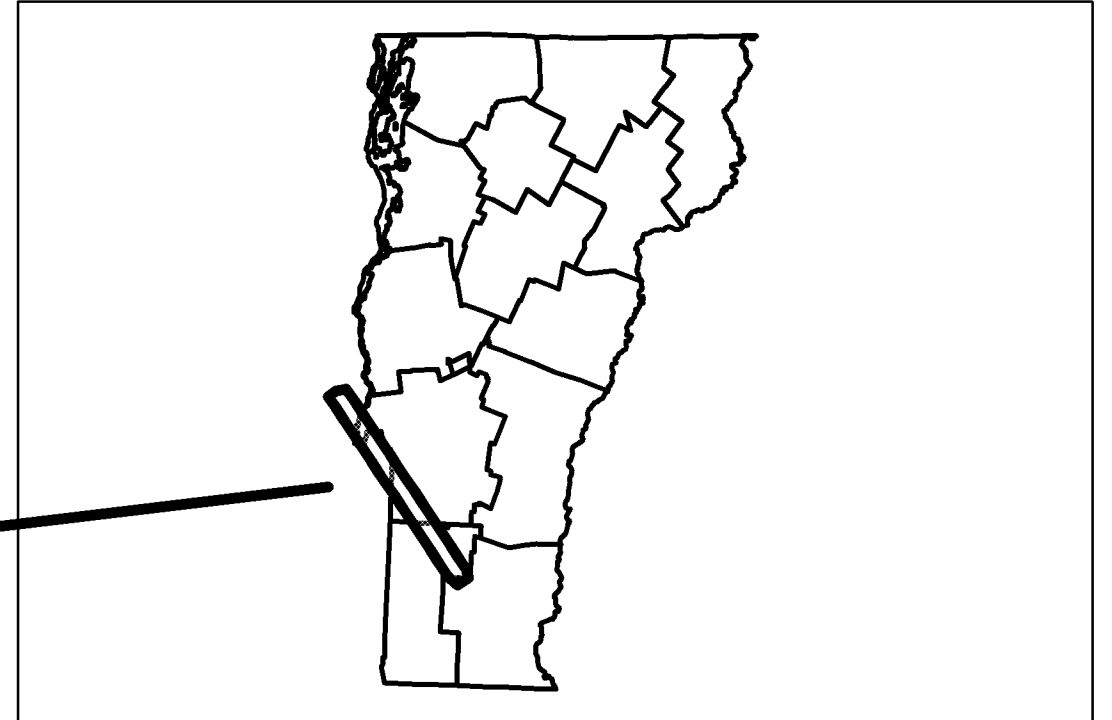


Route Log Progress Chart

DRAFT

Please Note: Errors and Omissions May Exist. Contact the VTrans Mapping Unit with questions or concerns.

DISTRICT	TOWN	ROUTE
3	WELLS	VT-30



DESCRIPTION BLOCK

12	STRUCT_NUM:	200015008211262
	WIDTH:	33.7
	HEIGHT:	9999
	YR_BUILT:	1932
	LASTPROJECTNUMBER:	BHF 015-2(2)S
	WATERWAYAREATHROUGH/CULVERT:	
13	STRUCT_NUM:	300015008311261
	WIDTH:	0
	HEIGHT:	
	YR_BUILT:	1977
	LASTPROJECTNUMBER:	
	WATERWAYAREATHROUGH/CULVERT:	40

Road Widths	Travellane Roadway Base Subbase	24'	22'	24'	22'	28'			
Curves		32	7	6	45	2	10	1	
Grades			+7.0	+9.0		+7.0		-6.0	
Historic Projects		AC STP 9818(1)S 1.500 2001	STP 9427(1)S 1.500 1994	HMA 2113 1.250 1989	HMA 2628 0.750 1986	HMA 2845 1.250 1988	STP 9709(1)S 1.400 1998	CP 1029 1979	BP 016-1-7501 2.500 1975
Sufficiency Ratings(SS)		66.8	50.2	37.5					
Traffic Counters		2444	17589	20319					
Functional Class		6							
Speed Zones		40	35	40		40			
AADT 2006		2100		950		1800			
AADT 2004		2200		1000		1800			
AADT 2002		2400		1100		2000			
Crash 2001									
Crash 2000									

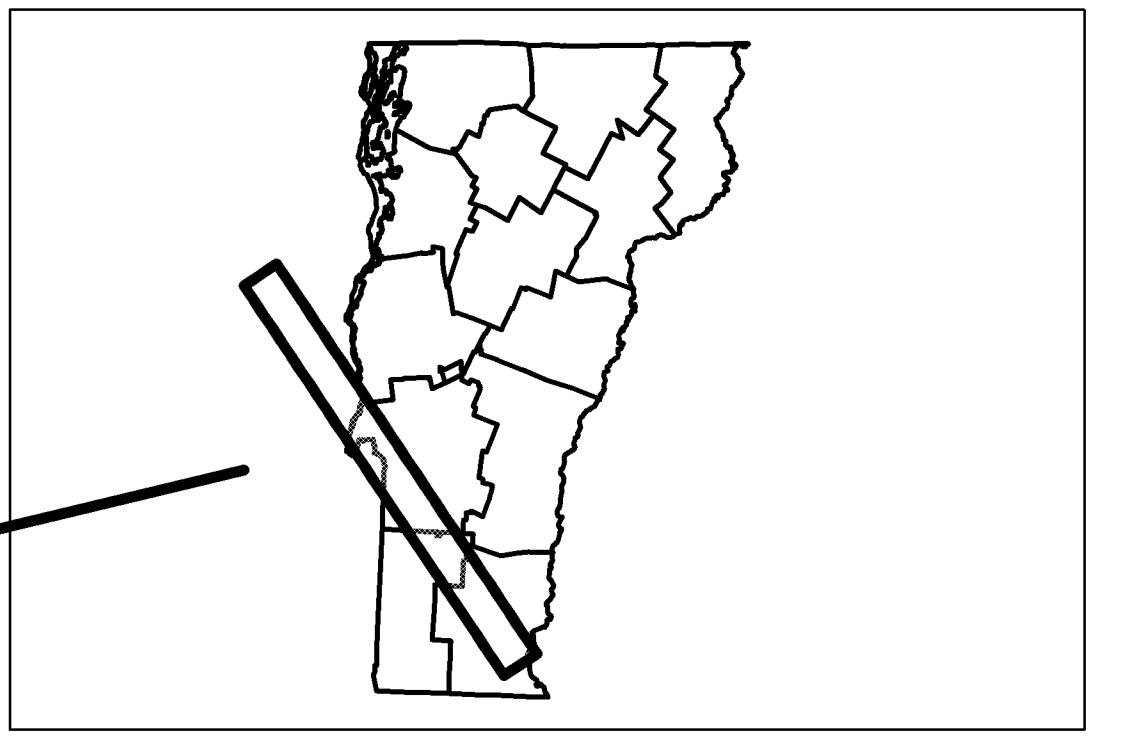
Historic Projects	Functional Class	Curves	Sufficiency Ratings	Road Widths	AADT	Mileage by Functional Class By Sheet		Mileage by Town By Sheet		DISTRICT	TOWN	ROUTE	SHEET
<ul style="list-style-type: none"> Other Values Concrete Asphalt Gravel Surface Treated Gravel Gravel 	<ul style="list-style-type: none"> 2 6 7 8 9 	<ul style="list-style-type: none"> Rating 0 - 40 (Bad) Rating 40 - 65 (Poor) Rating 65 - 80 (Fair) Rating 80 - 100 (Good) 	<ul style="list-style-type: none"> roadway base subbase 	<ul style="list-style-type: none"> 0 - 200 200 - 400 400 - 600 600 - 800 800 - 1000 1000 - 1200 1200 - 1400 1400 - 1600 1600 - 1800 1800 - 2000 	015-2 6- RURAL MINOR ARTERIAL 5.093	WELLS - V030-1126 5.093 of 5.093	3	WELLS	VT-30	1/1	Date: 11/24/08		
Total Mileage 5.093						Total Mileage 5.093							



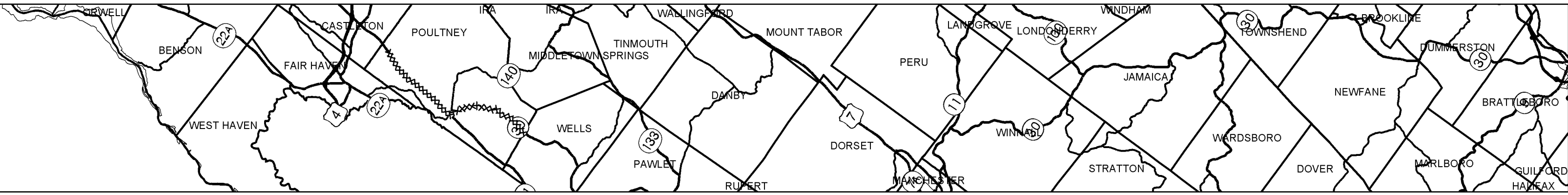
Route Log Progress Chart

DRAFT Please Note: Errors and Omissions May Exist. Contact the VTTrans Mapping Unit with questions or concerns.

DISTRICT	TOWN	ROUTE
3	POULTNEY	VT-30



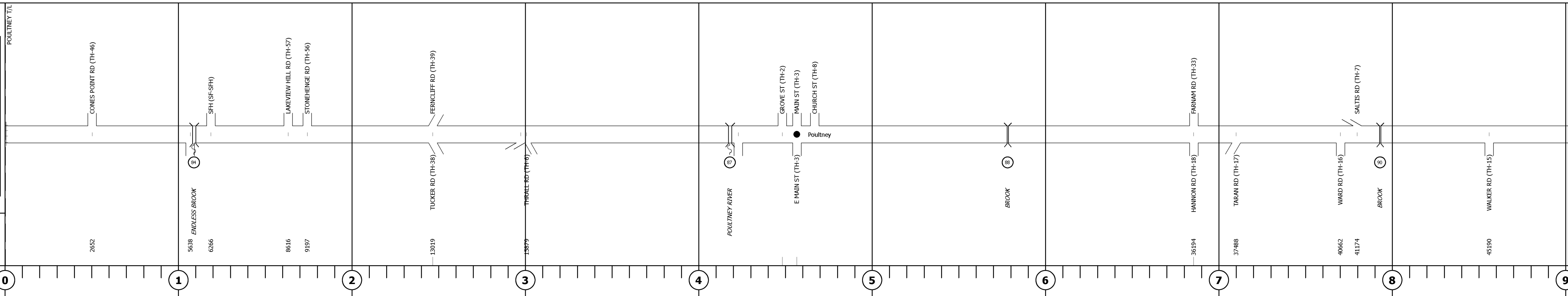
Base Map



Stick Diagram

Legend:
 Rail Span
 Span < 6'(Ultra-Short)
 Span < 20'(Short)
 Span 20' or Greater(Long)
 Secondary Structures
 Water Courses
 Town Center
 Town Boundary
 Ghost Section

Scale: 1in = 2000 FEET



DESCRIPTION BLOCK

④	STRUCT_NUM: 200015008411172 WIDTH: 33.5 HEIGHT: 9999 YR_BUILT: 1930 LASTPROJECTNUMBER: RS0161(2) WATERWAYAREATHROUGH: 0
⑤	STRUCT_NUM: 200015008711172 WIDTH: 25.8 HEIGHT: 9999 YR_BUILT: 1939 LASTPROJECTNUMBER: BSA0702 WATERWAYAREATHROUGH: 0
⑥	STRUCT_NUM: 300015008811171 WIDTH: 33.6 HEIGHT: 1931 YR_BUILT: 1931 LASTPROJECTNUMBER: 0 WATERWAYAREATHROUGH: 30
⑧	STRUCT_NUM: 300015009011171 WIDTH: 0 HEIGHT: 1957 YR_BUILT: 1957 LASTPROJECTNUMBER: 0 WATERWAYAREATHROUGH: 100

Road Widths	Travellane Roadway Base Subbase	28'	34'	22'	28'	21'	24'	22'	28'	24'	22'	28'	28'
Curves		7/7	3/15	15	6/10	3/8	12/10	9				6	
Grades		+7.0	+8.4		+5.0						+11.0	+5.0	
Historic Projects		STP 979(1)JS 1,400 1998	HMA 2845 1,250 1988	Unknown 1979	STP 9557(1)JS 0,500 1995		HMA 2628 0,750 1986	Unknown 0,750 1977	Unknown 0,500 1971	APP 25460 1961	PP 016-1-6717 1968	ST 9-L 1937	Unknown 0,500 1971
Sufficiency Ratings(SS)		47.8	56.4		32.1		56.5		65.5		68.3		
Traffic Counters			● 596128		● 596127		● 596182	● 596184		● 596126			
Functional Class		6											
Speed Zones					40		40						
AADT 2006		1800			2500		2400	3000 3000		2800			3800
AADT 2004		1800			2600		2500	3200 3200		2800			3800
AADT 2002		2000			2900		2700	3100 3100		2700			3600
Crash 2001													
Crash 2000													

Historic Projects Concrete Bituminous Macadam Bituminous Seal Gravel Surface Treated Gravel	Functional Class 11 12 13 14 15 16 17 18 19	Crash Locations Rating 0 - 40 (Bad) Rating 40 - 60 (Fair) Rating 60 - 80 (Good) Rating 80 - 100 (Excellent)	Sufficiency Ratings Rating 0 - 40 (Bad) Rating 40 - 60 (Fair) Rating 60 - 80 (Good) Rating 80 - 100 (Excellent)	Road Widths road base subbase	AADT 0-2000 2000-4000 4000-6000 6000-8000 8000-10000 10000-12000 12000-14000 14000-16000 16000-18000 18000-20000	Mileage by Functional Class By Sheet 015-2 6- RURAL MINOR ARTERIAL 9.015		Mileage by Town By Sheet POULTNEY - V030-1117 9.015 of 9.591		DISTRICT 3	TOWN POULTNEY	ROUTE VT-30	SHEET 1/2 Date: 11/24/08
						Total Mileage 9.015		Total Mileage 9.015					


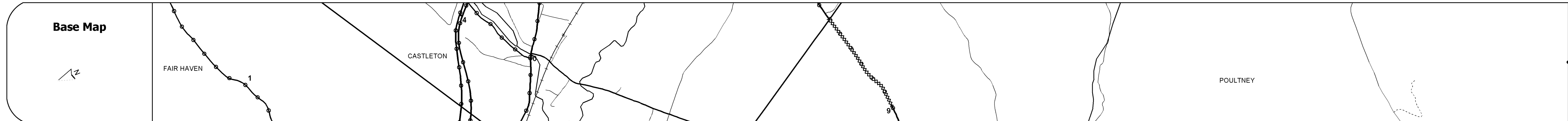
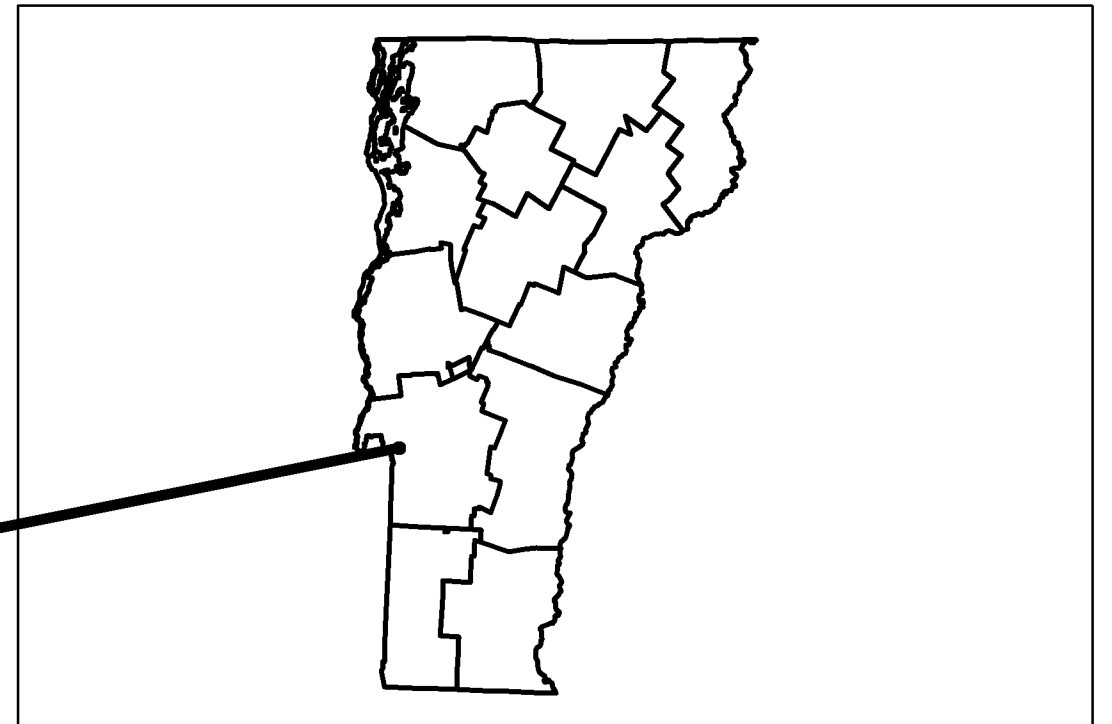


Route Log Progress Chart










DRAFT

Please Note: Errors and Omissions May Exist.
Contact the VTrans Mapping Unit with questions or concerns.

DISTRICT	TOWN	ROUTE
3	POULTNEY	VT-30



DESCRIPTION BLOCK



Historic Projects Concrete, Bituminous Macadam, Bituminous Seal, Bituminous Concrete, Gravel, Other Values, Streambed, Surface Treated Gravel	Functional Class 11, 12, 13, 14, 15, 16, 17, 18, 19	Curves Rating 0 - 40 (Bad), Rating 40 - 65 (Poor), Rating 65 - 80 (Fair), Rating 80 - 100 (Good)	Road Widths Travellane, Roadway, Base, Subbase, Crash Locations	AADT 0-2000, 2000-4000, 4000-6000, 6000-8000, 8000-10000, 10000-12000, 12000-14000, 14000-16000, 16000-18000, 18000-20000	Mileage by Functional Class By Sheet 015-2 6- RURAL MINOR ARTERIAL 0.576		Mileage by Town By Sheet POULTNEY - V030-1117 0.576 of 9.591		DISTRICT 3	TOWN POULTNEY	ROUTE VT-30	SHEET 2/2 Date: 11/24/08
					Total Mileage 0.576		Total Mileage 0.576					

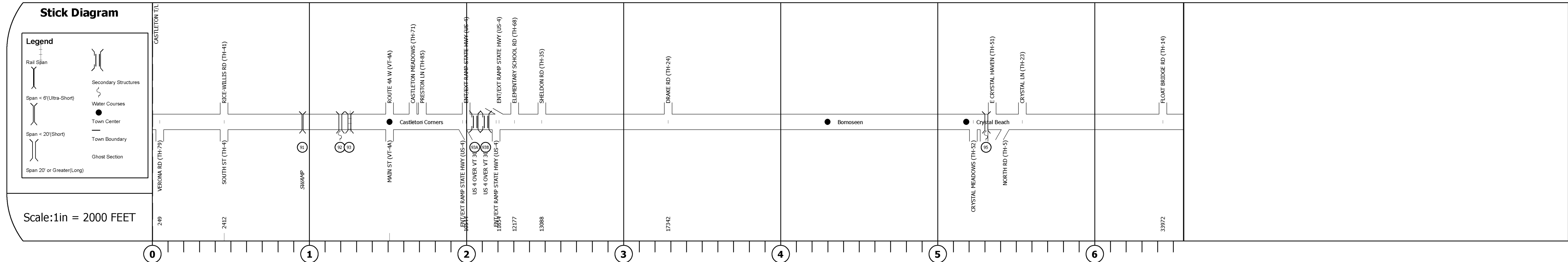
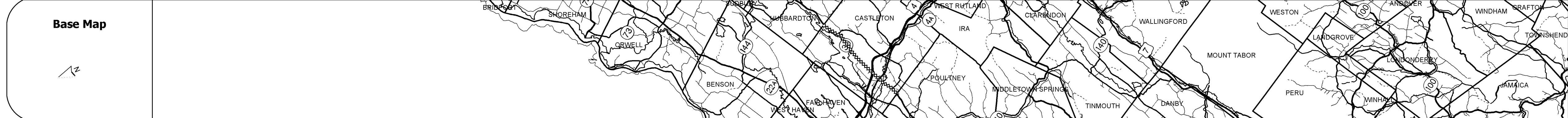
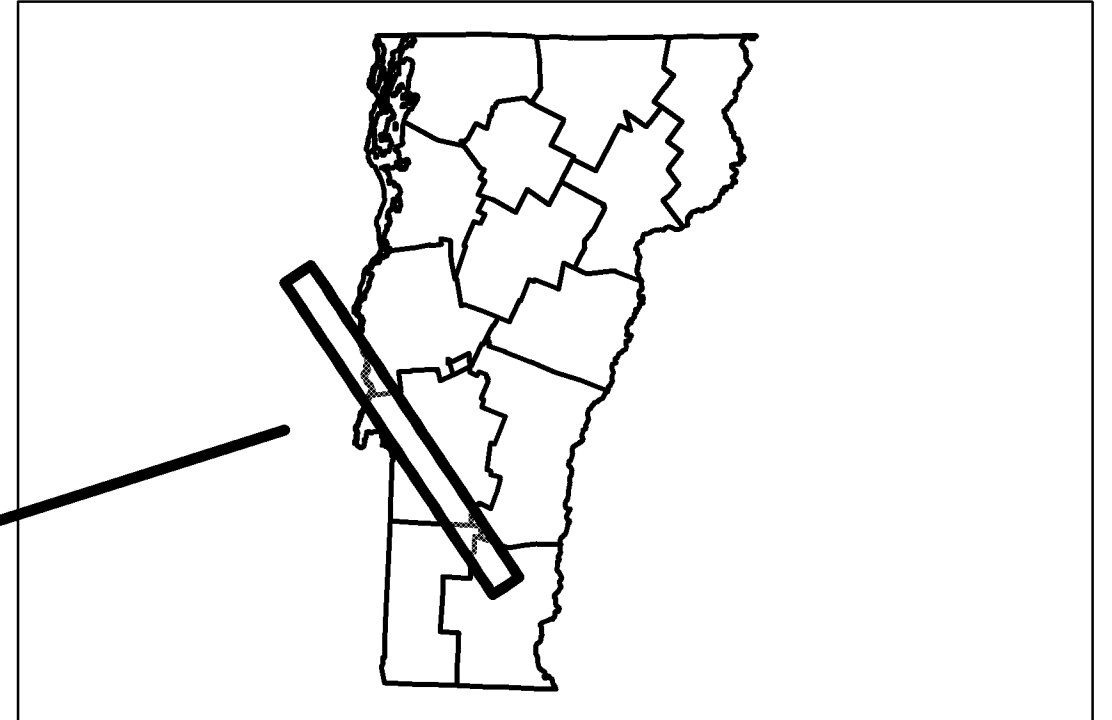


Route Log Progress Chart

DRAFT

Please Note: Errors and Omissions May Exist. Contact the VTTrans Mapping Unit with questions or concerns.

DISTRICT	TOWN	ROUTE
3	CASTLETON	VT-30



DESCRIPTION BLOCK

90	STRUCT_NUM:	300015009111031
	WIDTH:	0
	HEIGHT:	23.9
	YR_BUILT:	1931
	LASTPROJECTNUMBER:	
	WATERWAYAREATHROUGHCVLVERT:	40
92	STRUCT_NUM:	200015009211032
	WIDTH:	25.5
	HEIGHT:	9999
	YR_BUILT:	1938
	LASTPROJECTNUMBER:	BHF 015-2(8)S FAGS-9
	WATERWAYAREATHROUGHCVLVERT:	
94	STRUCT_NUM:	200015009311032
	WIDTH:	25.5
	HEIGHT:	9999
	YR_BUILT:	1938
	LASTPROJECTNUMBER:	SPO161-6509
	WATERWAYAREATHROUGHCVLVERT:	
95A	STRUCT_NUM:	200020010E11032
	WIDTH:	0
	HEIGHT:	0
	YR_BUILT:	1971
	LASTPROJECTNUMBER:	
	WATERWAYAREATHROUGHCVLVERT:	
95B	STRUCT_NUM:	200020010W11032
	WIDTH:	0
	HEIGHT:	0
	YR_BUILT:	1971
	LASTPROJECTNUMBER:	
	WATERWAYAREATHROUGHCVLVERT:	
96	STRUCT_NUM:	200161009511032
	WIDTH:	0
	HEIGHT:	9999
	YR_BUILT:	1959
	LASTPROJECTNUMBER:	BMA6271
	WATERWAYAREATHROUGHCVLVERT:	

Road Widths	Travellane Roadway Base Subbase	22' 26'	44'-c-c 24'	49' with 16' High 16' Median 24'	22'	22'	
Curves		8	5		7	7, 12, 8, 5	8
Grades		-8.0			-8.0		
Historic Projects		HMA 2628 0.750 1986 STP 9715(1)S 1.400 1998	Unknown 0.750 1977	HMA 2628 1.250 1986 Unknown 0.750 1976	HMA 2628 0.750 1986 Unknown 0.500 1971	HMA 2816 1.250 1987 HMA 2213 1.500 1981 Unknown 1980	RS 0161 1.250 1987 HMA 2014 1.500 1989 HMA 2213 1.500 1981 Unknown 0.750 1977
Sufficiency Ratings(SS)			70.4	84.7	70.8	43.6	
Traffic Counters			586124		586123		
Functional Class		6			7		
Speed Zones		40 - 40			40	35	40
AADT 2006		3800	4600	7600	5700	3600	4100, 2300
AADT 2004		3800	4600	7700	6100	3600	4100, 2300
AADT 2002		3600	4600	7400	5700	3400	3900, 2300
Crash 2001							
Crash 2000							

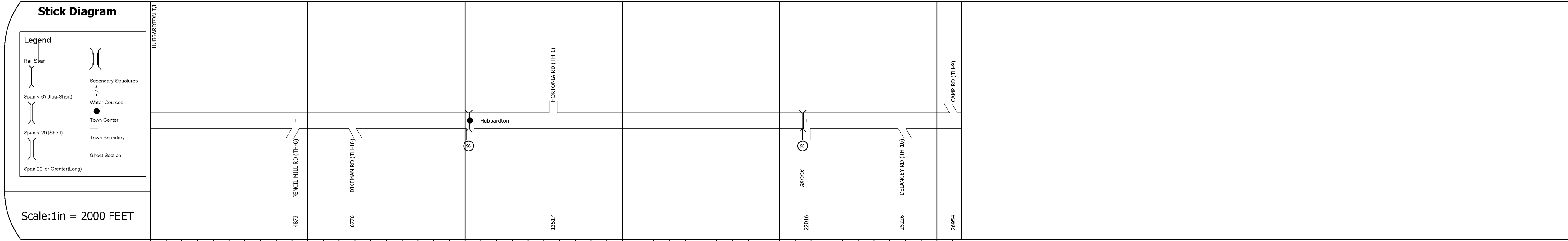
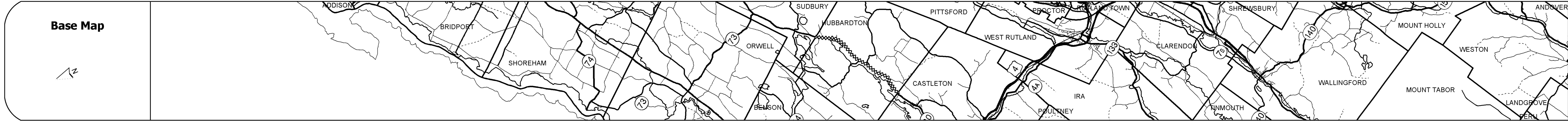
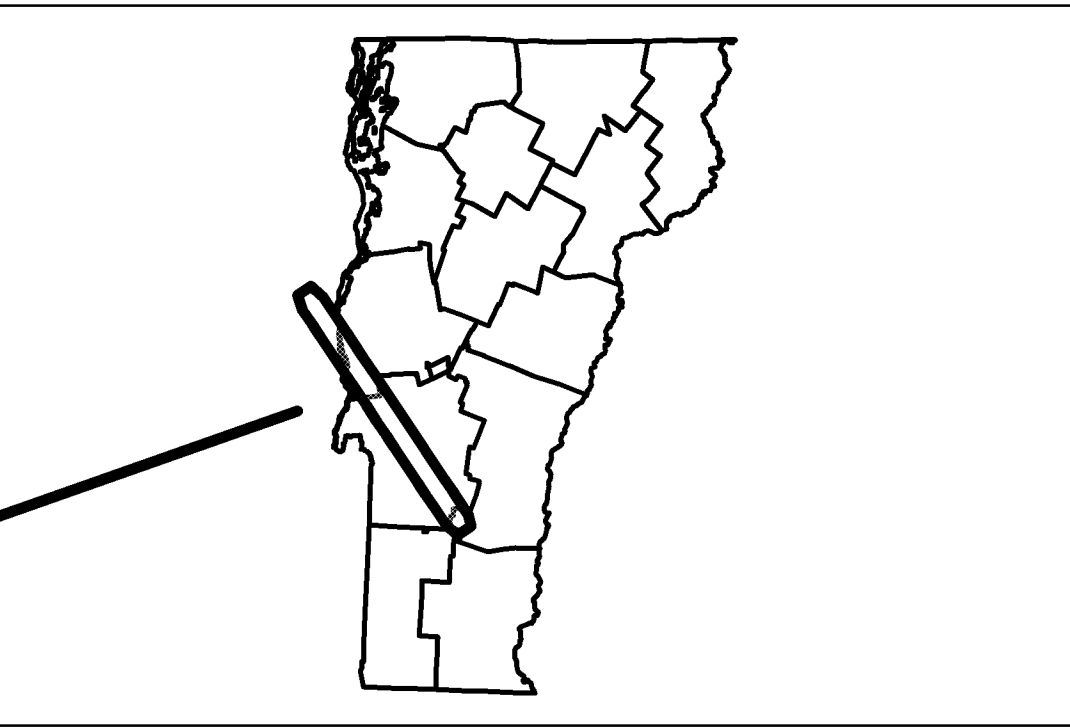
Historic Projects	Functional Class	Curves	Sufficiency Ratings	Road Widths	AADT	Mileage by Functional Class By Sheet	Mileage by Town By Sheet	DISTRICT	TOWN	ROUTE	SHEET													
<ul style="list-style-type: none"> Other Values Concrete Asphalt Gravel Surface Treated Gravel Gravel 	<ul style="list-style-type: none"> 2 6 7 8 9 	<ul style="list-style-type: none"> Rating 0 - 40 (Bad) Rating 45 - 65 (Fair) Rating 65 - 85 (Good) Rating 85 - 100 (Excellent) 	<ul style="list-style-type: none"> Travellane Roadway Base Subbase 	<ul style="list-style-type: none"> 0 - 200 200 - 400 400 - 600 600 - 800 800 - 1000 1000 - 1200 1200 - 1400 1400 - 1600 1600 - 1800 1800 - 2000 	<table border="1"> <tr> <td>0161</td> <td>7- RURAL MAJOR COLLECTOR</td> <td>4.359</td> </tr> <tr> <td>015-2</td> <td>6- RURAL MINOR ARTERIAL</td> <td>2.207</td> </tr> <tr> <td colspan="2">Total Mileage</td> <td>6.566</td> </tr> </table>	0161	7- RURAL MAJOR COLLECTOR	4.359	015-2	6- RURAL MINOR ARTERIAL	2.207	Total Mileage		6.566	<table border="1"> <tr> <td>CASTLETON - V030-1103</td> <td>6.566 of 6.566</td> </tr> <tr> <td colspan="2">Total Mileage</td> <td>6.566</td> </tr> </table>	CASTLETON - V030-1103	6.566 of 6.566	Total Mileage		6.566	3	CASTLETON	VT-30	1/1
0161	7- RURAL MAJOR COLLECTOR	4.359																						
015-2	6- RURAL MINOR ARTERIAL	2.207																						
Total Mileage		6.566																						
CASTLETON - V030-1103	6.566 of 6.566																							
Total Mileage		6.566																						
											Date: 11/24/08													



Route Log Progress Chart

DRAFT
Please Note: Errors and Omissions May Exist.
Contact the VTrans Mapping Unit with questions or concerns.

DISTRICT	TOWN	ROUTE
3	HUBBARDTON	VT-30



DESCRIPTION BLOCK

30	STRUCT_NUM:	300161009611081
	WIDTH:	0
	HEIGHT:	1960
	LASTPROJECTNUMBER:	120
	WATERWAYAREATHROUGHVERT:	120
30	STRUCT_NUM:	300161009811081
	WIDTH:	0
	HEIGHT:	1957
	LASTPROJECTNUMBER:	32
	WATERWAYAREATHROUGHVERT:	32

Road Widths

Travellane	22'
Roadway	26'
Base	12" S.B.
Subbase	12" - 18" S.B.

Curves

3	5	12	8	5	6	7
---	---	----	---	---	---	---

Grades

+5.0	+10.0	+6.0	+5.0
------	-------	------	------

Historic Projects

HMA 2014 1.250 1989
HMA 2212 1.500 1981
Other 1080
WPCS 192A 1936
APP 68-B 1941
ST 68-B 1941
ST 68-C 1942
ST 68-C 1942

Sufficiency Ratings(SS)

53.6

Traffic Counters

586122	586121
--------	--------

Functional Class

7

Speed Zones

2000	2400	1500
2800	2500	1600
2800	2400	1500
Crash 2001		
Crash 2000		

<p>Historic Projects</p> <ul style="list-style-type: none"> Other Values Concrete Asphalt Gravel Gravel <p>Speed Zones</p> <ul style="list-style-type: none"> 20 30 40 55 65 80 	<p>Functional Class</p> <ul style="list-style-type: none"> 11 12 13 14 15 16 17 18 19 	<p>Curves</p> <ul style="list-style-type: none"> back of Crown front of Crown <p>Grades</p> <ul style="list-style-type: none"> back of Crown front of Crown <p>Traffic Counters</p> <ul style="list-style-type: none"> back of Crown front of Crown 	<p>Sufficiency Ratings</p> <ul style="list-style-type: none"> Rating 0 - 40 (Bad) Rating 40 - 65 (Poor) Rating 65 - 80 (Fair) Rating 80 - 100 (Good) 	<p>Road Widths</p> <ul style="list-style-type: none"> roadway base subbase <p>Crash Locations</p> <ul style="list-style-type: none"> back of Crown front of Crown 	<p>AADT</p> <ul style="list-style-type: none"> 0 - 200 200 - 400 400 - 600 600 - 800 800 - 1000 1000 - 1200 1200 - 1400 1400 - 1600 1600 - 1800 1800 - 2000 	<p>Mileage by Functional Class By Sheet</p> <table border="1"> <tr> <td>0161</td> <td>7- RURAL MAJOR COLLECTOR</td> <td>5.155</td> </tr> </table>	0161	7- RURAL MAJOR COLLECTOR	5.155	<p>Mileage by Town By Sheet</p> <table border="1"> <tr> <td>HUBBARDTON - V030-1108</td> <td>5.155 of 5.155</td> </tr> </table>	HUBBARDTON - V030-1108	5.155 of 5.155	<p>DISTRICT</p> <p>3</p>	<p>TOWN</p> <p>HUBBARDTON</p>	<p>ROUTE</p> <p>VT-30</p>	<p>SHEET</p> <p>1/1</p> <p>Date: 11/24/08</p>
						0161	7- RURAL MAJOR COLLECTOR	5.155								
HUBBARDTON - V030-1108	5.155 of 5.155															
<p>Total Mileage 5.155</p>		<p>Total Mileage 5.155</p>														

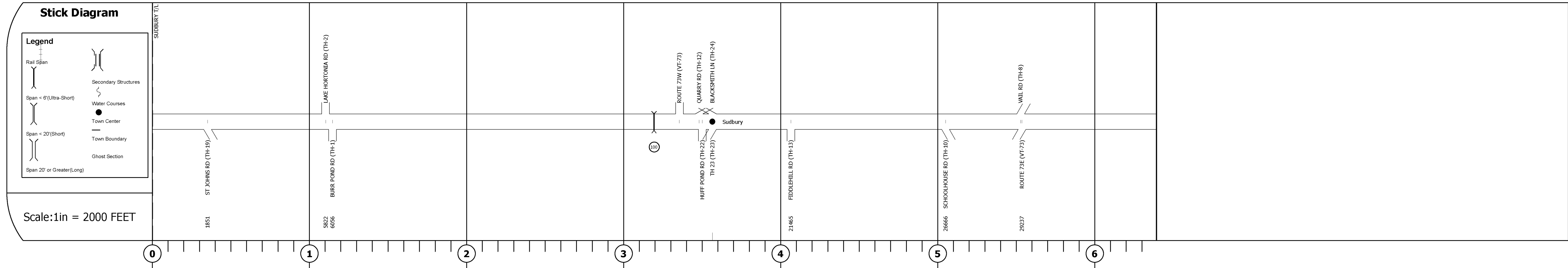
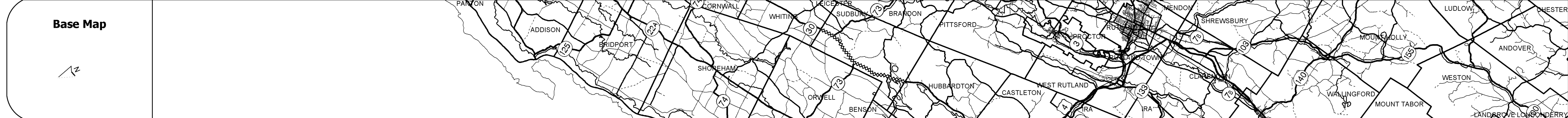
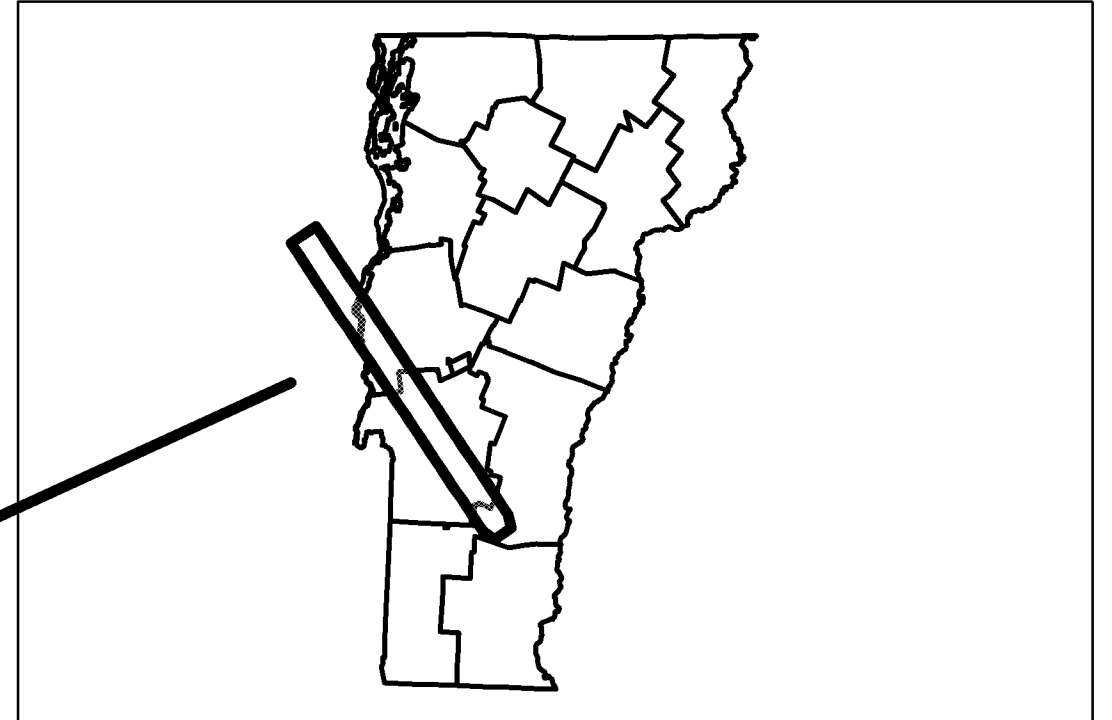


Route Log Progress Chart

DRAFT

Please Note: Errors and Omissions May Exist.
Contact the VTrans Mapping Unit with questions or concerns.

DISTRICT	TOWN	ROUTE
3	SUDBURY	VT-30



DESCRIPTION BLOCK

STRUCT_NUM:	300161010011231
WIDTH:	0
HEIGHT:	
YR. BUILT:	1960
LASTPROJECTNUMBER:	
WATERWAYAREATHROUGH/CULVERT:	28

Road Widths	Travellane	26'	22'	30'	26'
	Roadway				
	Base				
	Subbase	12" S.B.		12" - 18" S.B.	
Curves		4	8	5	9
		10	3	6	4
Grades		+7.3	+9.0	+6.0	+7.0
		-9.0	-10.6A	-5.1A	-10.0
				-5.0	-12.0
					-6.4A
Historic Projects		HMA 1 500 1981	HMA 2014 1 250 1989	Unknown 1982	HMA 2431 1 250 1990
		ST 68-C 1942	S 34(1) 1948	APP 433 89 1939	S 34(2) 1948
				HMA 3706 1 000 1976	Unknown 1981
				STP 0161(10) 6 2003	
Sufficiency Ratings(SS)			65	50.5	
Traffic Counters			866120	866119	
Functional Class			7		
Speed Zones			40		
AADT 2006	1500	1600	1500	1900	1700
AADT 2004	1600	1700	1600	2100	1600
AADT 2002	1500	1600	1500	2100	1500
Crash 2001					
Crash 2000					

Historic Projects Concrete Bituminous Macadam Bituminous Sand Bituminous Gravel Gravel Surface Treated Gravel Gravel Speed Zones 25 30 35 40 45 50 55 60 65 70 75 80	Functional Class 11 12 13 14 15 16 17 18 19	Curves Rating 0 - 40 (Bad) Rating 40 - 65 (Poor) Rating 65 - 80 (Fair) Rating 80 - 100 (Good)	Road Widths Travellane Roadway Base Subbase Crash Locations	AADT 0 - 200 200 - 400 400 - 600 600 - 800 800 - 1000 1000 - 1200 1200 - 1400 1400 - 1600 1600 - 1800 1800 - 2000	Mileage by Functional Class By Sheet 0161 7- RURAL MAJOR COLLECTOR 6.393	Mileage by Town By Sheet SUDBURY - V030-1123 6.393 of 6.393	DISTRICT 3	TOWN SUDBURY	ROUTE VT-30	SHEET 1/1 Date: 11/24/08
					Total Mileage 6.393	Total Mileage 6.393				

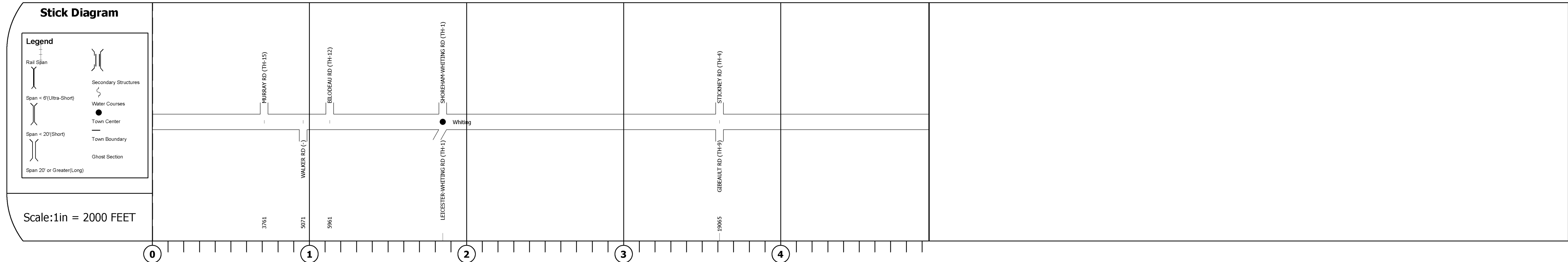
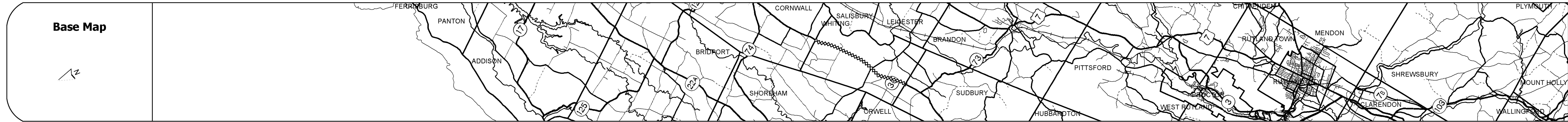
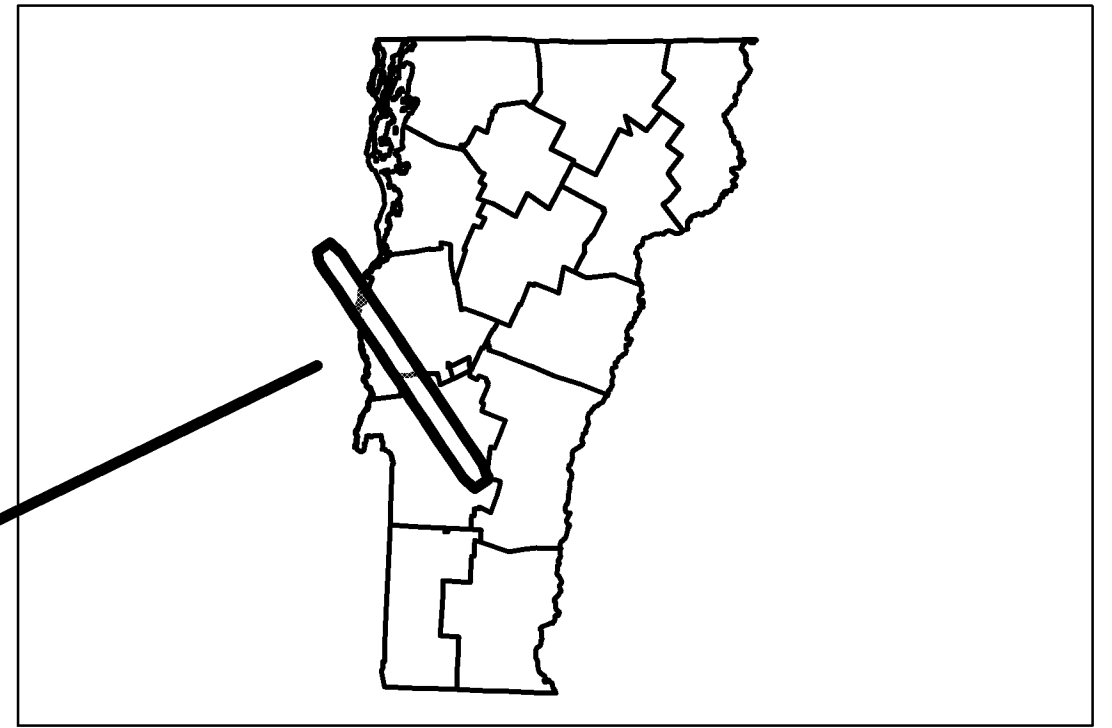


Route Log Progress Chart

DRAFT

Please Note: Errors and Omissions May Exist. Contact the VTrans Mapping Unit with questions or concerns.

DISTRICT	TOWN	ROUTE
3	WHITING	VT-30



DESCRIPTION BLOCK

Road Widths	Travellane Roadway Base Subbase	20' 22'		
Curves		3 3	6	4
Grades		+8.0	+5.0	
Historic Projects				
Sufficiency Ratings(SS)		61.4	67.5	62
Traffic Counters				56A121
Functional Class		7		
Speed Zones		40		
AADT 2006		1700		1800
AADT 2004		1600		1900
AADT 2002		1500		1700
Crash 2001				
Crash 2000				

Historic Projects 	Functional Class 	Curves 	Grades 	Sufficiency Ratings 	Road Widths 	Crash Locations 	AADT 	Mileage by Functional Class By Sheet 0161 7- RURAL MAJOR COLLECTOR 4.944		Mileage by Town By Sheet WHITING - V030-0123 4.944 of 4.944		DISTRICT 3	TOWN WHITING	ROUTE VT-30	SHEET 1/1 Date: 11/24/08
								Total Mileage 4.944		Total Mileage 4.944					


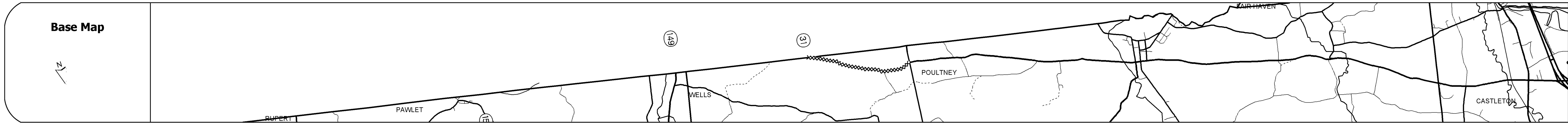
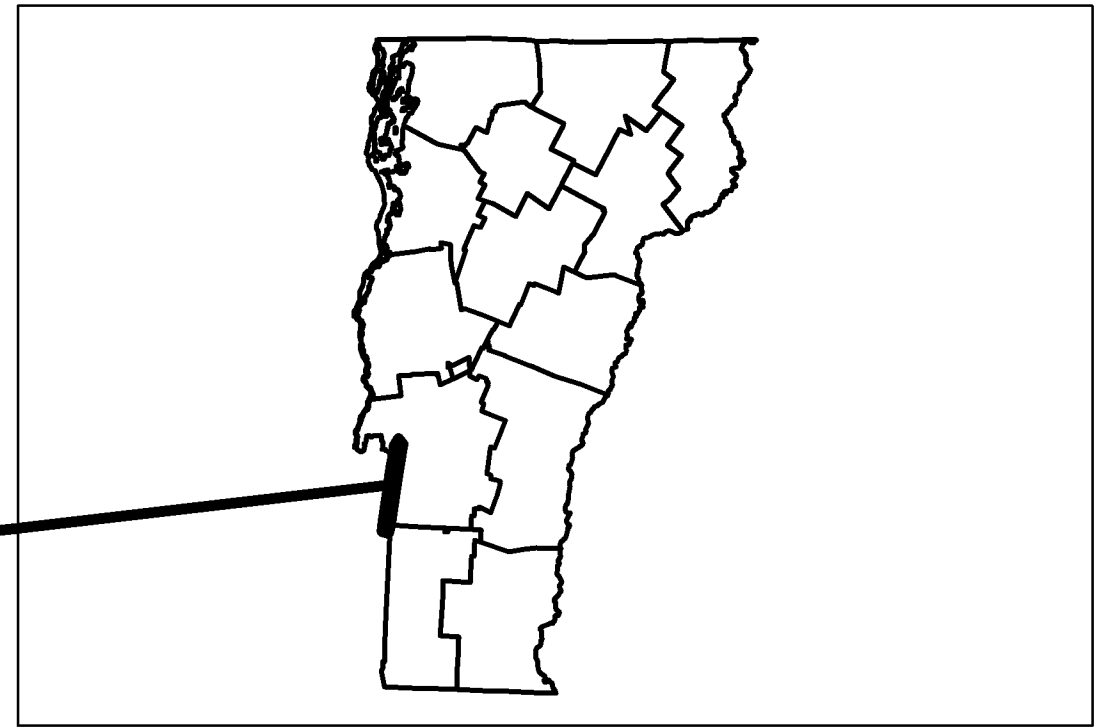


Route Log Progress Chart



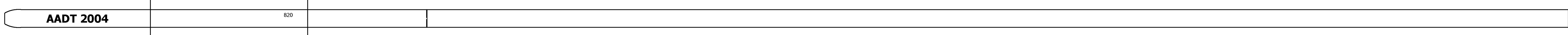








DRAFT

Please Note: Errors and Omissions May Exist.
Contact the VTrans Mapping Unit with questions or concerns.

DISTRICT	TOWN	ROUTE
3	WELLS	VT-31



DESCRIPTION BLOCK



Historic Projects Concrete, Bituminous Macadam, Bituminous Seal, Bituminous Concrete, Gravel, Other Values, Gravel, Gravel	Functional Class 2, 6, 7, 8, 9	Curves Rating 0-40 (Bad), Rating 40-65 (Fair), Rating 65-80 (Good), Rating 80-100 (Good)	Road Widths Travellane, Roadway, Base, Subbase, Crash Locations	AADT 0-2000, 2000-4000, 4000-6000, 6000-8000, 8000-10000, 10000-12000, 12000-14000, 14000-16000, 16000-18000, 18000-20000	Mileage by Functional Class By Sheet 0145 7- RURAL MAJOR COLLECTOR 1.756		Mileage by Town By Sheet WELLS - V031-1126 1.756 of 1.756		DISTRICT 3	TOWN WELLS	ROUTE VT-31	SHEET 1/1 Date:11/24/08
					Total Mileage 1.756		Total Mileage 1.756					

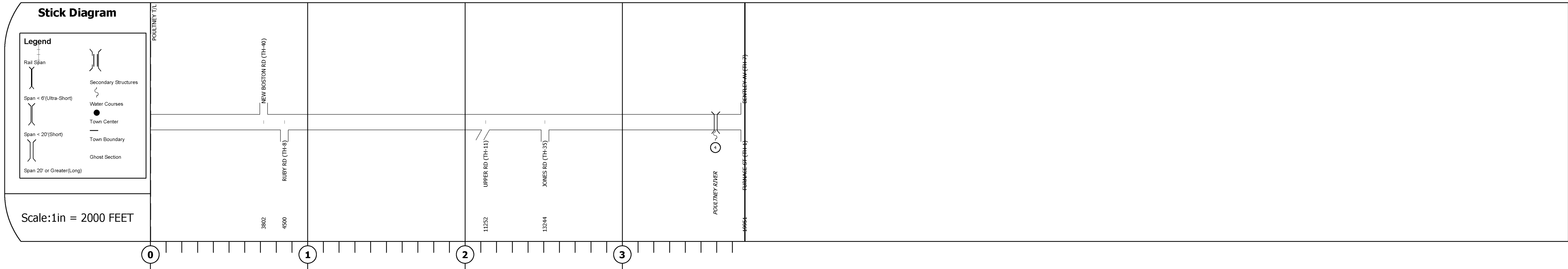
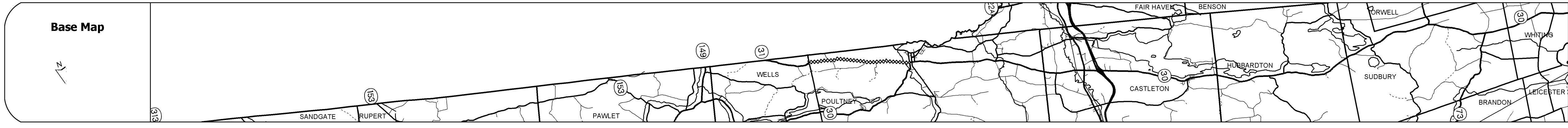
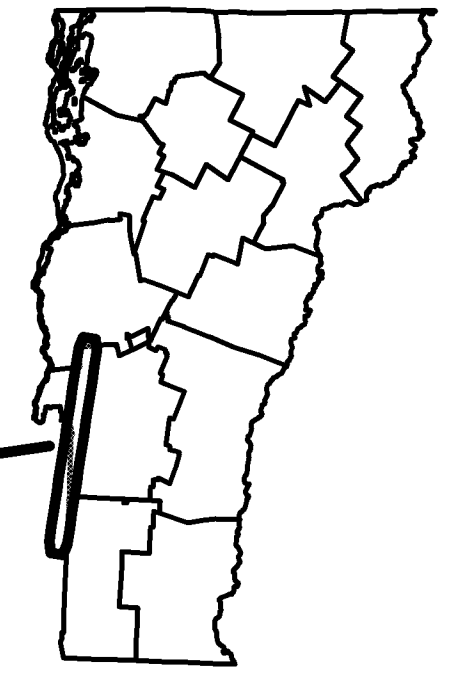


Route Log Progress Chart

DRAFT

Please Note: Errors and Omissions May Exist. Contact the VTrans Mapping Unit with questions or concerns.

DISTRICT	TOWN	ROUTE
3	POULTNEY	VT-31



DESCRIPTION BLOCK

①	STRUCT_NUM:	200145000411172
	WIDTH:	20.9
	HEIGHT:	14.08
	YR_BUILT:	1923
	LASTPROJECTNUMBER:	AP N6&SSAB8432
	WATERWAYAREATHROUGHCVLVERT:	

Road Widths	Travellane Roadway Base Subbase	22' 24'	20' 22'	22'
Curves		8, 7, 11, 5	5, 17, 5	
Grades		+8.0, +6.0, -8.0, -6.0, -11.0, -6.0	+9.0, 17.0, -8.0	
Historic Projects		STP 9410(1)S 1.250 1994 HMA 2650 0.750 1986 RS 0145(8) 1.000 1979	STP 9718(1)S 1.600 1999 SA 19 0 Unknown 0.750 1978	
Sufficiency Ratings(SS)				
Traffic Counters		● 896135	● 896183	
Functional Class		7		
Speed Zones		45	40	
AADT 2006		860	1700	
AADT 2004		820	1800	
AADT 2002		810	1700	
Crash 2001				
Crash 2000				

Historic Projects Concrete, Bituminous Macadam, Bituminous Seal, Surface Treated Gravel, Gravel, Gravel Speed Zones 25, 30, 40, 55, 65, 80	Functional Class 2, 6, 7, 8, 9	Curves Rating 0 - 40 (Bad), Rating 40 - 65 (Fair), Rating 65 - 80 (Good), Rating 80 - 100 (Excellent)	Road Widths Travellane, Roadway, Base, Subbase Crash Locations	AADT 0-200, 200-400, 400-600, 600-800, 800-1000, 1000-1200, 1200-1400, 1400-1600, 1600-1800, 1800-2000, 2000-2200, 2200-2400, 2400-2600, 2600-2800, 2800-3000	Mileage by Functional Class By Sheet 0145 7- RURAL MAJOR COLLECTOR 3.779		Mileage by Town By Sheet POULTNEY - V031-1117 3.779 of 3.779		DISTRICT 3	TOWN POULTNEY	ROUTE VT-31	SHEET 1/1 Date: 11/24/08
					Total Mileage 3.779		Total Mileage 3.779					

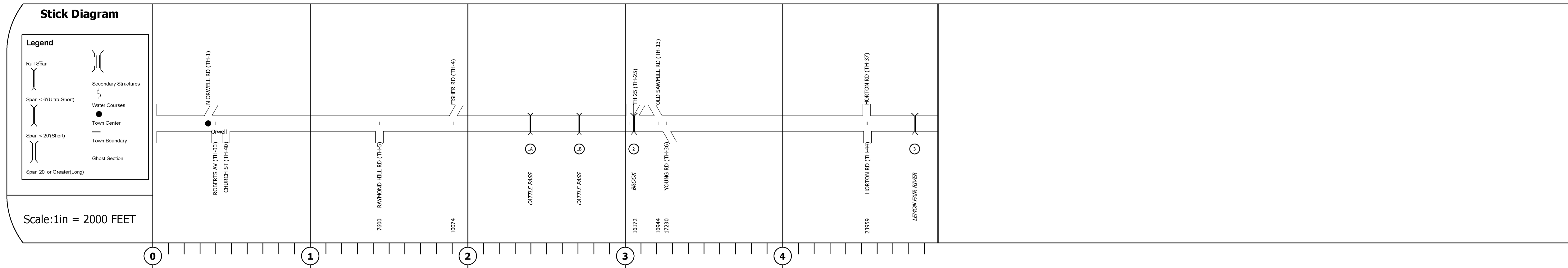
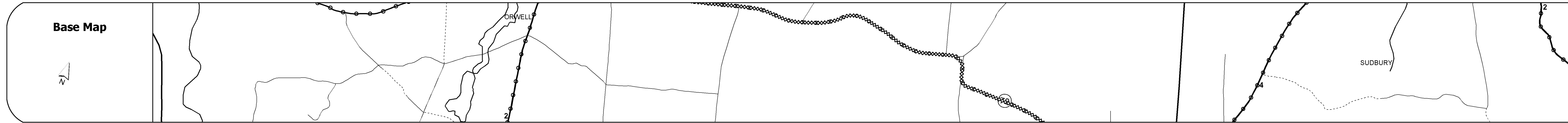
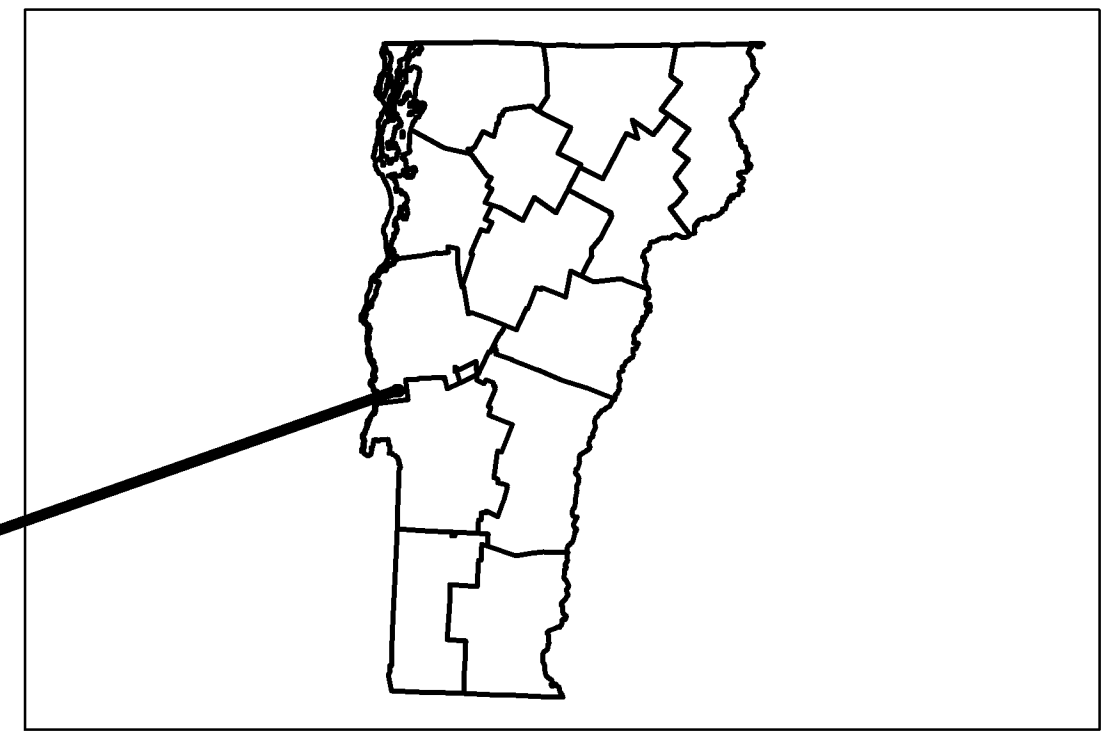


Route Log Progress Chart

DRAFT

Please Note: Errors and Omissions May Exist.
Contact the VTrans Mapping Unit with questions or concerns.

DISTRICT	TOWN	ROUTE
3	ORWELL	VT-73



DESCRIPTION BLOCK

14	STRUCT_NUM:	300156001A01141
	WIDTH:	0
	HEIGHT:	0
	YR_BUILT:	1954
	LASTPROJECTNUMBER:	
	WATERWAYAREATHROUGH/CULVERT:	28
15	STRUCT_NUM:	300156001B01141
	WIDTH:	0
	HEIGHT:	0
	YR_BUILT:	1954
	LASTPROJECTNUMBER:	
	WATERWAYAREATHROUGH/CULVERT:	28
16	STRUCT_NUM:	300156000201141
	WIDTH:	0
	HEIGHT:	0
	YR_BUILT:	1937
	LASTPROJECTNUMBER:	
	WATERWAYAREATHROUGH/CULVERT:	30
17	STRUCT_NUM:	300156000301141
	WIDTH:	29.9
	HEIGHT:	29.9
	YR_BUILT:	1937
	LASTPROJECTNUMBER:	
	WATERWAYAREATHROUGH/CULVERT:	75

Road Widths	Travellane Roadway Base Subbase	22'	22'	15' S.B.	8"-12" S.B.					
Curves	17	7	6	2	4	16	9	11	8	
Grades	+13.0	+5.0	+13.0	+4.0	+10.0	+7.0	+9.0	+9.0	+11.0	-6.0
Historic Projects	<p>PMA 9217 1,500 1992</p> <p>HMA 2404 1983</p> <p>Unknown 1981</p> <p>HMA 2404 1983</p> <p>MA 906 0.750 1967</p> <p>Unknown 1971</p> <p>Unknown 0.625 1974</p>									
Sufficiency Ratings(SS)	67.0	58.8	59.3	60						
Traffic Counters	● 56A15			● 56A16					● 56A17	
Functional Class	7									
Speed Zones	35									
AADT 2006	1800					890				
AADT 2004	1800					950				
AADT 2002	1900					910				
Crash 2001										
Crash 2000										

Historic Projects	Functional Class	Curves	Sufficiency Ratings	Road Widths	AADT	Mileage by Functional Class By Sheet		Mileage by Town By Sheet		DISTRICT	TOWN	ROUTE	SHEET	
	7					0156	7- RURAL MAJOR COLLECTOR	4.986	ORWELL - V073-0114	4.986 of 4.986	3	ORWELL	VT-73	1/1
						Total Mileage 4.986			Total Mileage 4.986				VT-73	Date: 11/24/08

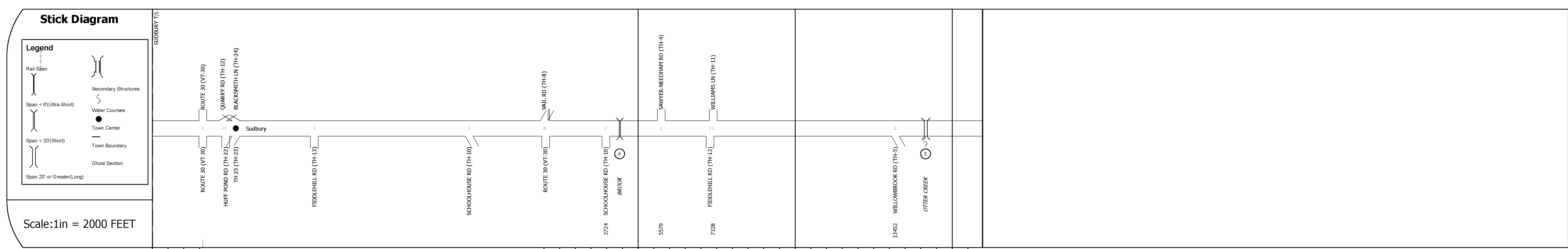
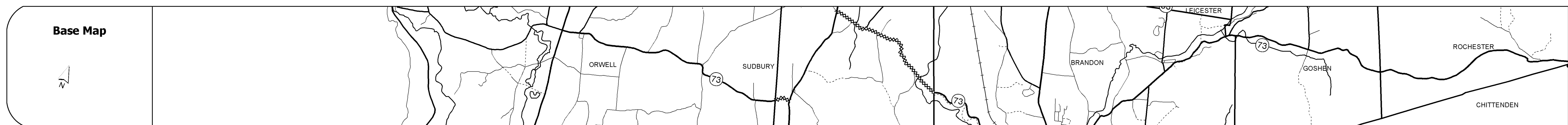
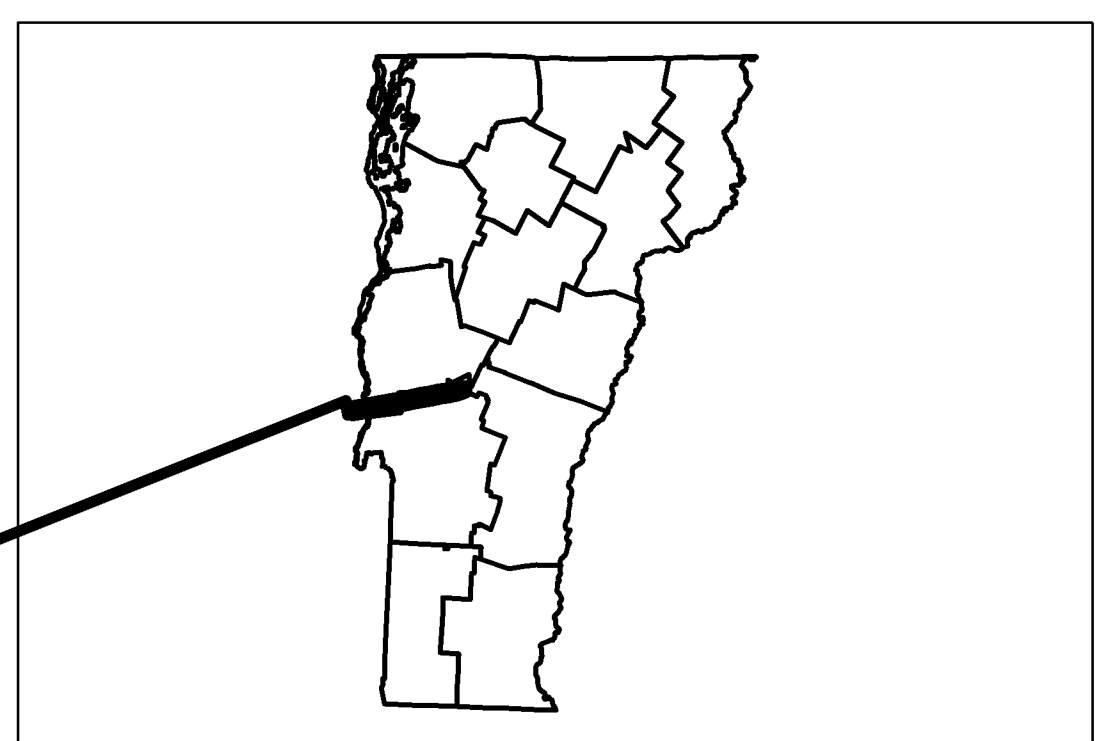


Route Log Progress Chart

DRAFT

Please Note: Errors and Omissions May Exist.
Contact the VTTrans Mapping Unit with questions or concerns.

DISTRICT	TOWN	ROUTE
3	SUDBURY	VT-73



DESCRIPTION BLOCK

①	STRUCT_NUM:	300158000411231
	WIDTH:	30.3
	HEIGHT:	1926
	YR_BUILT:	1926
	LASTPROJECTNUMBER:	
	WATERWAYAREATHROUGH/CULVERT:	50
②	STRUCT_NUM:	300158000511232
	WIDTH:	32.2
	HEIGHT:	9999
	YR_BUILT:	1952
	LASTPROJECTNUMBER:	S70(1)
	WATERWAYAREATHROUGH/CULVERT:	

	0	1	2	3
Road Widths	22', 24', 26'	22', 30', 26'	22', 28'	
Curves	5, 6, 9, 13		4, 7, 5, 13, 7	14
Grades	+9.0, -5.0, -12.0	+5.0, +7.0	+8.0, +11.0, +3.0	
Historic Projects	Unknown 1983, HMA 2014 1.250 1989, STP 9407(L)S 1.500 1994	STP 9407(L)S 1.500 1994, Unknown 1988, Unknown 1981, Unknown 1982, HMA 3706 1.000 1976, ST 434 1948, APP 433/39 1939	Unknown 1981, Unknown 1971, S 20(1) 1952, APP 433 1939, ST 1937	
Sufficiency Ratings(SS)	65, 50.5	45.6		
Traffic Counters		SRK119, SRK690		
Functional Class	7	7	7	
Speed Zones	40			
AADT 2006	890	1900	1300	1300
AADT 2004	950	2100	1400	1400
AADT 2002	910	2100	1300	1300
Crash 2001				
Crash 2000				

Historic Projects	Functional Class	Curves	Grades	Traffic Counters	Sufficiency Ratings	Road Widths	Crash Locations	AADT	Mileage by Functional Class By Sheet		Mileage by Town By Sheet		DISTRICT	TOWN	ROUTE	SHEET
									0158	7- RURAL MAJOR COLLECTOR	3.194	SUDBURY - V073-1123				
													3	SUDBURY	VT-73	1/1
										Total Mileage	Total Mileage					Date: 11/24/08

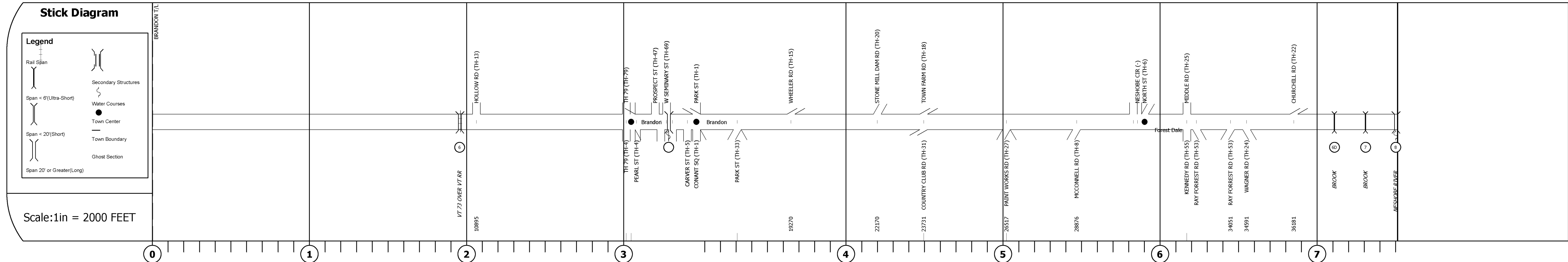
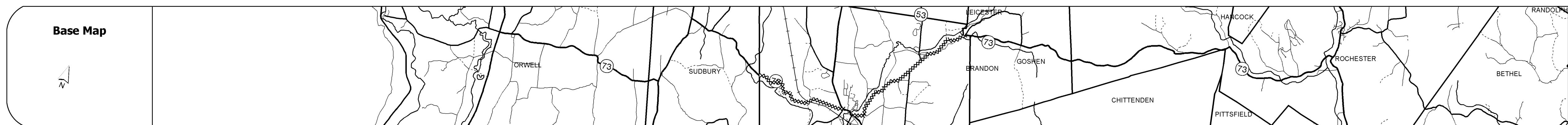
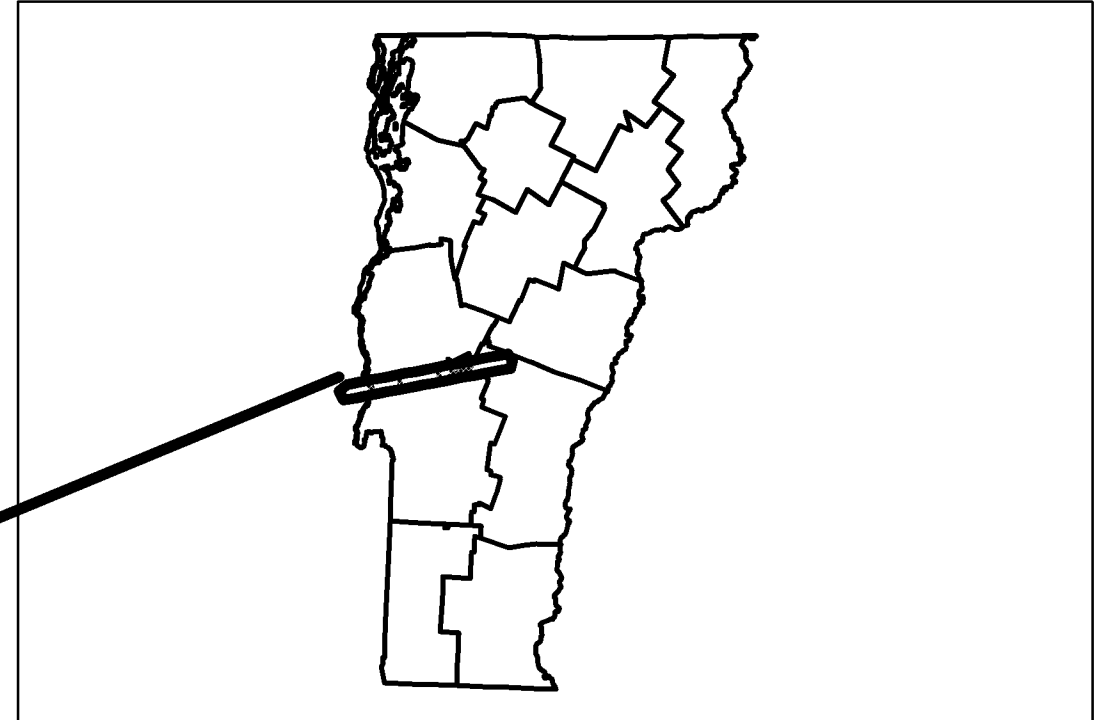


Route Log Progress Chart

DRAFT

DISTRICT	TOWN	ROUTE
3	BRANDON	VT-73

Please Note: Errors and Omissions May Exist.
Contact the VTTrans Mapping Unit with questions or concerns.



DESCRIPTION BLOCK

①	STRUCT_NUM:	200158000611022
	WIDTH:	0
	HEIGHT:	9999
	YR_BUILT:	1988
	LASTPROJECTNUMBER:	BRS-0158(1)
	WATERWAYAREATHROUGHVERT:	
②	STRUCT_NUM:	300162006D11021
	WIDTH:	0
	HEIGHT:	1957
	LASTPROJECTNUMBER:	
	WATERWAYAREATHROUGHVERT:	28
③	STRUCT_NUM:	300162000711021
	WIDTH:	0
	HEIGHT:	1957
	LASTPROJECTNUMBER:	
	WATERWAYAREATHROUGHVERT:	28
④	STRUCT_NUM:	200162000811022
	WIDTH:	34
	HEIGHT:	9999
	YR_BUILT:	1980
	LASTPROJECTNUMBER:	TQS 0162(4)
	WATERWAYAREATHROUGHVERT:	

Road Widths	Travellane Roadway Base Subbase	28'	22'	34'	28'	22'	Varys 20' - 49' 8"	67' c-c	24'	26'	24'	22'	28'	28'	24'				
Curves		9	4	18	6	3.18	4.77	3	2	30	8	7	4	4	16	3	14	8	
Grades				+4.76										+6.9	+8.3				
Historic Projects		STP 9407(1)S 1.500 1994		BRS 0158(1) 1.500 1989		STP 9617(1)S 1.500 1996		NH 9619(1)S 1.500 1997		STP 9618(1)S 1.500 1996		HMA 2853 1.250 1988		District 1.625 1989		STP 9405(1)S 1.500 1994		Unknown 1988	
Sufficiency Ratings(SS)		86.8		74.8				38.2		59.1		75.2							
Traffic Counters		● 586410		● 586416		● 586495 ● 586419 ● 586403		● 586428 ● 586418		● 586418									
Functional Class		7		7		2		2		7		7		7		7		7	
Speed Zones						25		45		35									
ADT 2006		1300		1800		3900 10600 8700		3300		2300		2100		970					
ADT 2004		1400		2000		4900 11500 9200		3700		2500		2400		1100					
ADT 2002		1300		1800		3900 10600 8900		3600		2500		2400		1100					
Crash 2001																			
Crash 2000																			

Historic Projects Concrete Bituminous Macadam Bituminous Seal Surface Treated Gravel Gravel Speed Zones 30 40 50 60	Functional Class 7 8 9	Curves Rating 0 - 40 (Bad) Rating 40 - 65 (Fair) Rating 65 - 80 (Good) Rating 80 - 100 (Excellent)	Road Widths Travellane Roadway Base Subbase Crash Locations □	ADT 0-2000 2000-4000 4000-6000 6000-8000 8000-10000 10000-12000 12000-14000 14000-16000 16000-18000 18000-20000	Mileage by Functional Class By Sheet 0162 7- RURAL MAJOR COLLECTOR 7.512	Mileage by Town By Sheet BRANDON - V073-1102 7.512 of 7.512	DISTRICT 3	TOWN BRANDON	ROUTE VT-73	SHEET 1/1 Date: 11/24/08
Total Mileage 7.512					Total Mileage 7.512					

For More Information Contact - Vermont Agency of Transportation, Policy & Planning Division - Mapping Unit, 1 National Life Drive, Montpelier, VT 05633-5001 Telephone: 802-828-2600.

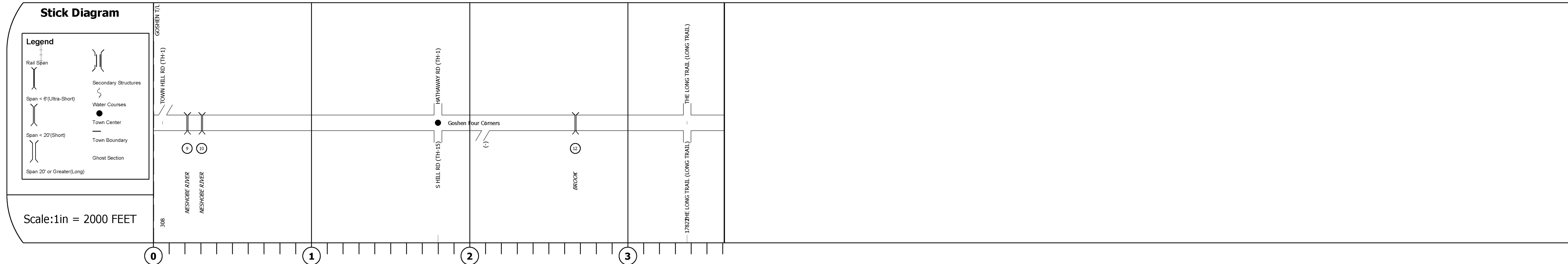
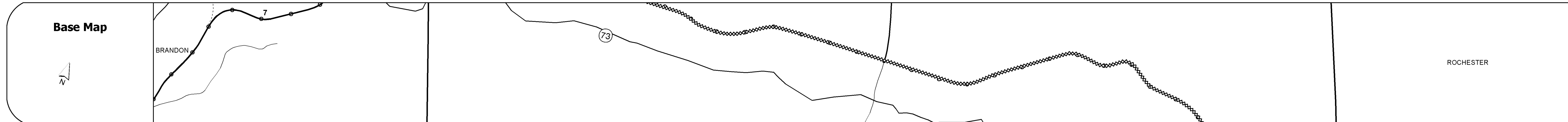
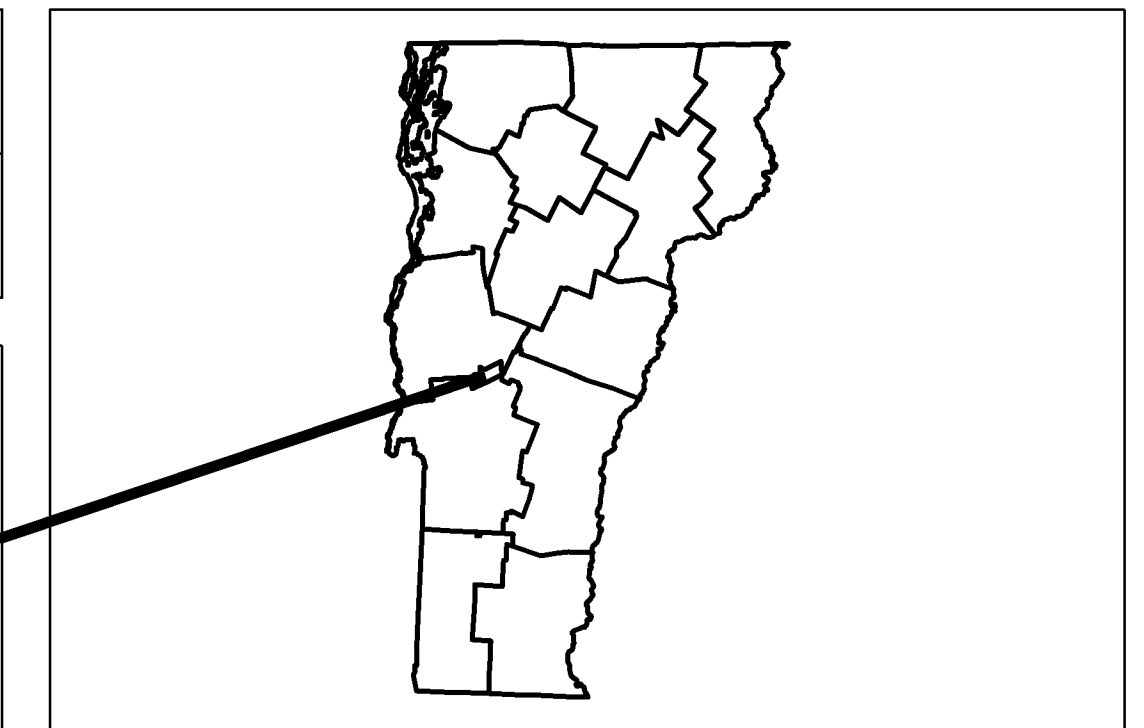


Route Log Progress Chart

DRAFT


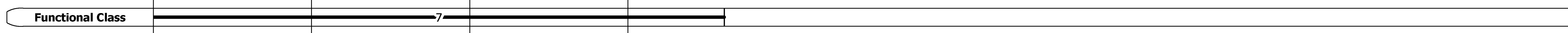





Please Note: Errors and Omissions May Exist. Contact the VTrans Mapping Unit with questions or concerns.

DISTRICT	TOWN	ROUTE
3	GOSHEN	VT-73



DESCRIPTION BLOCK

①	STRUCT_NUM:	300162000901061
	WIDTH:	28
	HEIGHT:	0
	YR_BUILT:	1936
	LASTPROJECTNUMBER:	
	WATERWAYAREATHROUGH/CULVERT:	114
②	STRUCT_NUM:	300162001001061
	WIDTH:	0
	HEIGHT:	1960
	LASTPROJECTNUMBER:	97
	WATERWAYAREATHROUGH/CULVERT:	
③	STRUCT_NUM:	300162001201061
	WIDTH:	0
	HEIGHT:	1951
	LASTPROJECTNUMBER:	
	WATERWAYAREATHROUGH/CULVERT:	38



AADT 2006	590	550
AADT 2004	670	620
AADT 2002	670	730
Crash 2001		
Crash 2000		□

Historic Projects Concrete, Bituminous Macadam, Bituminous Seal, Bituminous Concrete, Gravel, Other Values, Gravel, Gravel	Functional Class 11, 12, 14, 15, 8, 9	Curves Rating 0 - 40 (Bad), Rating 40 - 65 (Fair), Rating 65 - 80 (Good), Rating 80 - 100 (Good)	Road Widths Travellane, Roadway, Base, Subbase, Crash Locations	AADT 0-2000, 2000-4000, 4000-6000, 6000-8000, 8000-10000, 10000-12000, 12000-14000, 14000-16000, 16000-18000, 18000-20000	Mileage by Functional Class By Sheet 0162 7- RURAL MAJOR COLLECTOR 3.610		Mileage by Town By Sheet GOSHEN - V073-0106 3.610 of 3.610		DISTRICT 3	TOWN GOSHEN	ROUTE VT-73	SHEET 1/1 Date: 11/24/08
					Total Mileage 3.610		Total Mileage 3.610					


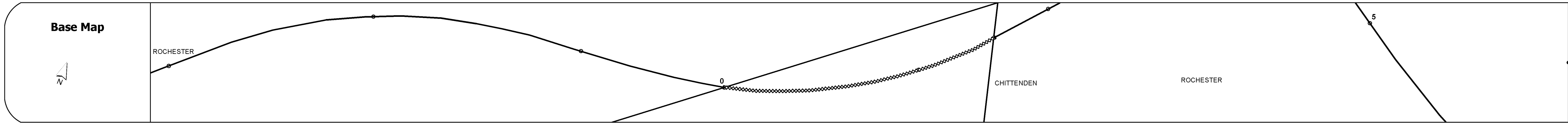
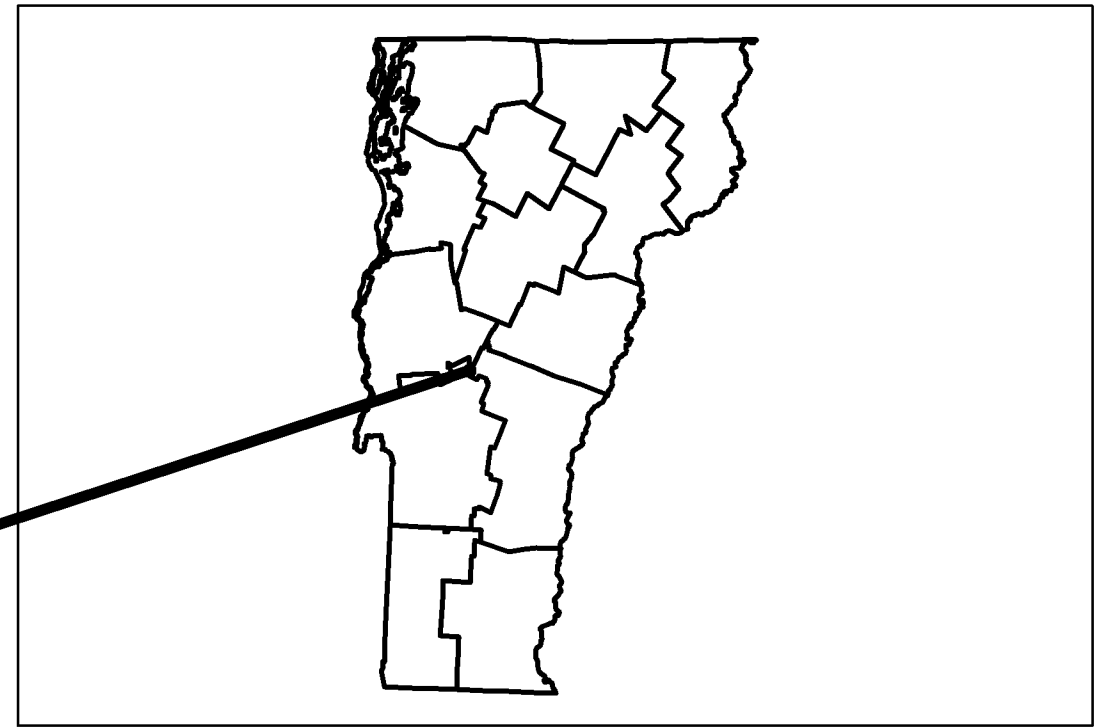


Route Log Progress Chart

DRAFT


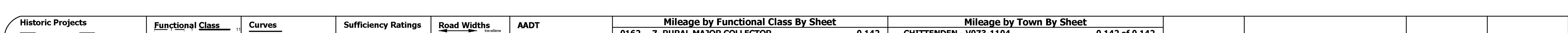
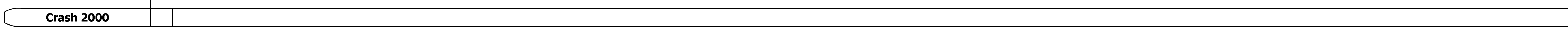








Please Note: Errors and Omissions May Exist. Contact the VTrans Mapping Unit with questions or concerns.

DISTRICT	TOWN	ROUTE
3	CHITTENDEN	VT-73



DESCRIPTION BLOCK

DESCRIPTION BLOCK



Historic Projects Concrete, Gravel, Surface Treated Gravel, etc.	Functional Class 11, 12, 13, 14, 15, 16, 17, 18, 19	Curves Rating 0 - 40 (Bad), Rating 40 - 65 (Fair), Rating 65 - 80 (Good), Rating 80 - 100 (Very Good)	Road Widths Travellane, Roadway, Base, Subbase, Crash Locations	AADT 0-200, 200-400, 400-600, 600-800, 800-1000, 1000-1500, 1500-2000, 2000-2500, 2500-3000, 3000-4000, 4000-5000, 5000-7000, 7000-10000	Mileage by Functional Class By Sheet 0162 7- RURAL MAJOR COLLECTOR 0.142		Mileage by Town By Sheet CHITTENDEN - V073-1104 0.142 of 0.142		DISTRICT 3	TOWN CHITTENDEN	ROUTE VT-73	SHEET 1/1 Date: 11/24/08
					Total Mileage 0.142		Total Mileage 0.142					

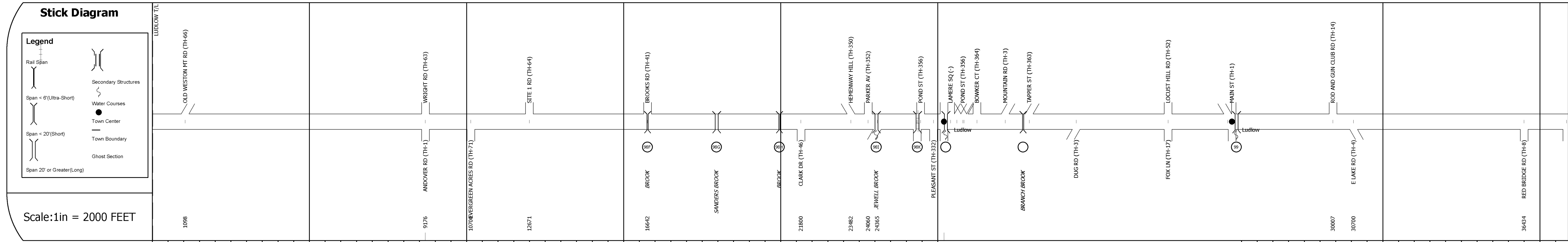
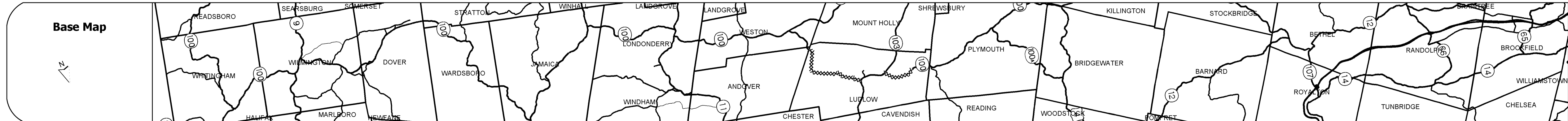
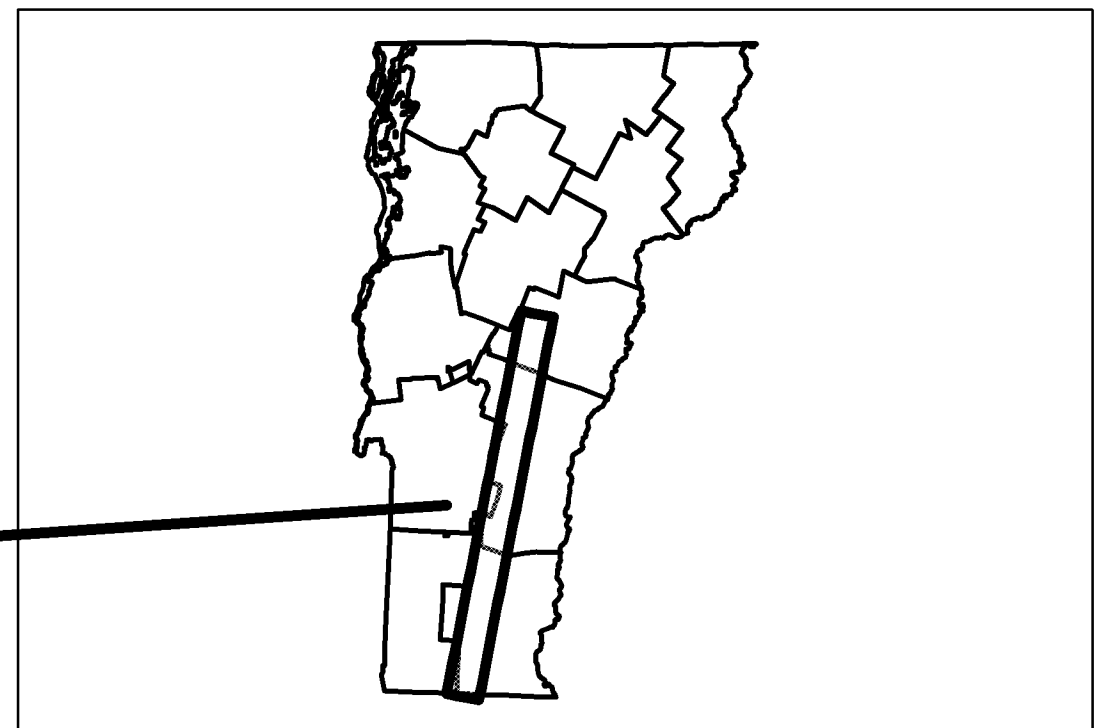


Route Log Progress Chart

Please Note: Errors and Omissions May Exist. Contact the VTrans Mapping Unit with questions or concerns.

DRAFT

DISTRICT	TOWN	ROUTE
3	LUDLOW	VT-100



DESCRIPTION BLOCK	
<p>STRUCT_NUM: 300013098F14101 WIDTH: 0 HEIGHT: 1966 YR_BUILT: 1966 LASTPROJECTNUMBER: WATERWAYAREATHROUGHCVLVERT: 109</p>	
<p>STRUCT_NUM: 300013098G14101 WIDTH: 26.5 HEIGHT: 1919 YR_BUILT: 1919 LASTPROJECTNUMBER: WATERWAYAREATHROUGHCVLVERT: 125</p>	
<p>STRUCT_NUM: 300013098H14101 WIDTH: 27 HEIGHT: 1919 YR_BUILT: 1919 LASTPROJECTNUMBER: WATERWAYAREATHROUGHCVLVERT: 12</p>	
<p>STRUCT_NUM: 200013098I14102 WIDTH: 33.5 HEIGHT: 9999 YR_BUILT: 1995 LASTPROJECTNUMBER: WATERWAYAREATHROUGHCVLVERT: BRF 013-2(6)S</p>	
<p>STRUCT_NUM: 200013098K14102 WIDTH: 0 HEIGHT: 0 YR_BUILT: 1900 LASTPROJECTNUMBER: WATERWAYAREATHROUGHCVLVERT:</p>	
<p>STRUCT_NUM: 200013009914102 WIDTH: 34 HEIGHT: 9999 YR_BUILT: 1966 LASTPROJECTNUMBER: WATERWAYAREATHROUGHCVLVERT: F025-1(6)</p>	

Category	Station 0+00	Station 1+00	Station 2+00	Station 3+00	Station 4+00	Station 5+00	Station 6+00	Station 7+00	
Road Widths	Travellane: 32', Roadway: 24', Base: 18" Gravel, Subbase: 18" Gravel	Travellane: 32', Roadway: 24', Base: 18" Gravel, Subbase: 18" Gravel	Travellane: 32', Roadway: 24', Base: 18" Gravel, Subbase: 18" Gravel	Travellane: 32', Roadway: 24', Base: 18" Gravel, Subbase: 18" Gravel	Travellane: 32', Roadway: 24', Base: 18" Gravel, Subbase: 18" Gravel	Travellane: 44' c/c, Roadway: 24', Base: 3" Crushed Gravel, Subbase: 24" Crushed Rock	Travellane: 44' c/c, Roadway: 24', Base: 3" Pen. Mac. Cr. Stone, Subbase: 24" Crushed Rock	Travellane: 68', Roadway: 24', Base: 3" Pen. Mac., Subbase: 24" Cr. Gr.	Travellane: 28', Roadway: 24', Base: 3" Pen. Mac., Subbase: 24" Cr. Gr.
Curves	8	4	11	19	5	3	5	6	
Grades	+1.3, -3.8, -5.4, -8, -8.0, -7.0, -9.7	-10.0, -12.0, -4.2							
Historic Projects	STP 9636(1)S 1.400 1998, HMA 2630 0.750 1986, R 013-2(1)S 1.000 1979, S 0145(5) SA 1966	Unknown 0.750 1977	STP 9555(1)S 1.500 1996, HMA 2015 1.250 1989, SA 0	Village Project 0, FAP 121-B 1800 1966, F 025-1(6) 3.000 1966	F 025-1(29)S 1.000 1988, F 013-3(3)S 0.750 1985, HMA 2631 0.750 1985				
Sufficiency Ratings(SS)	65.1	58.5	67.6	70.9	66				
Traffic Counters	897954		897963, 897970, 897986, 897997, 897998, 897999						
Functional Class	6				2				6
Speed Zones		40				40		45	
AADT 2006	1200	2300	2300	3600	9300, 9200, 8700, 8400	2900	3000		
AADT 2004	1200	2500	2500	3600	9200, 10000, 8800, 8600	2900	3000		
AADT 2002	1300	2500	2800	4500	9200, 9500, 8300, 8300	3600	3200		
Crash 2001									
Crash 2000									

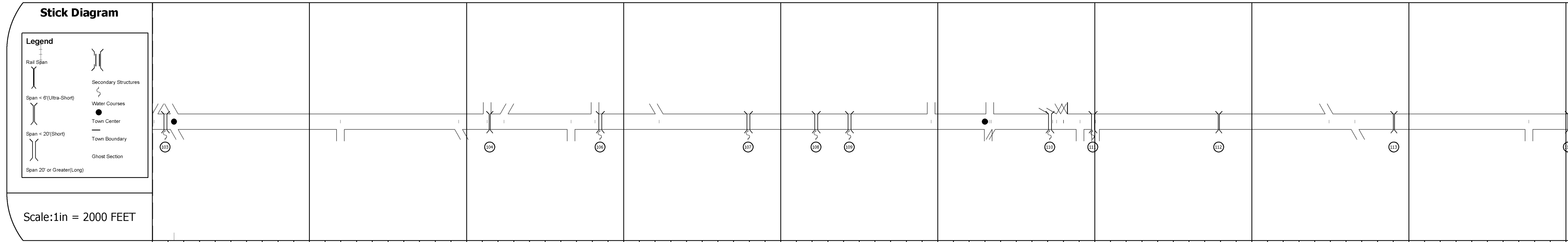
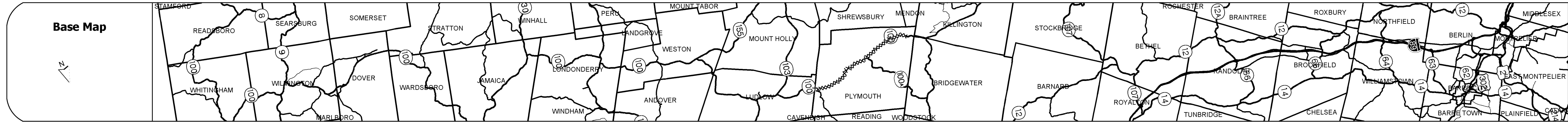
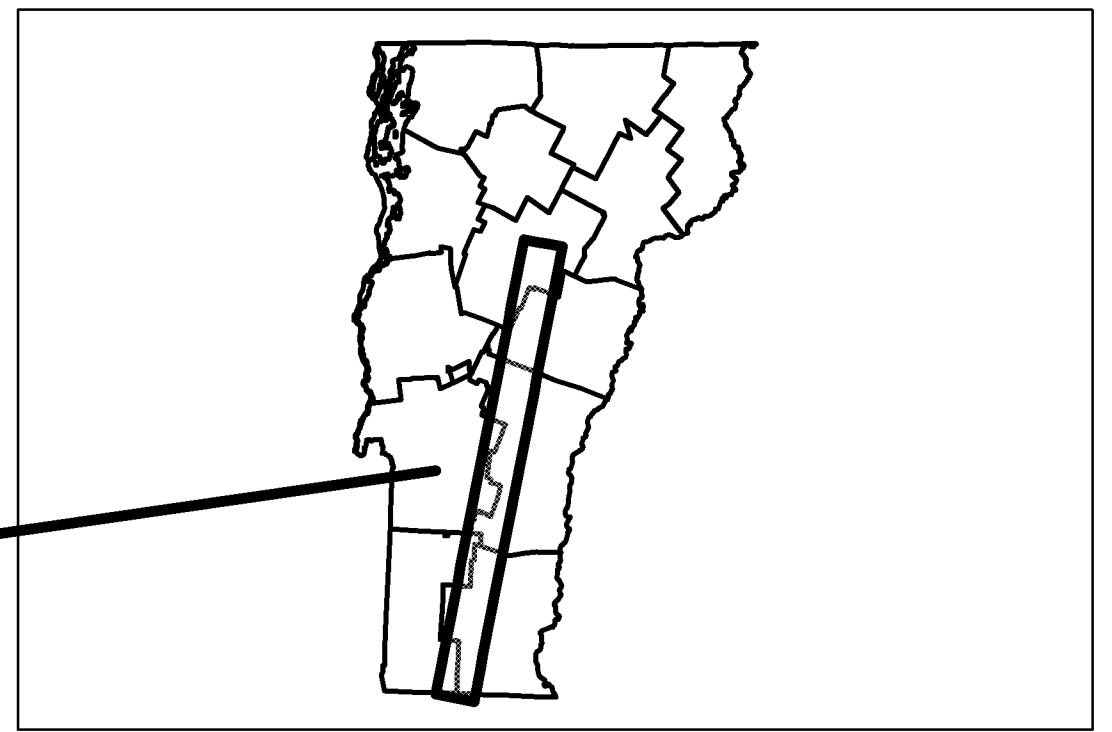
Historic Projects	Functional Class	Curves	Sufficiency Ratings	Road Widths	AADT	Mileage by Functional Class By Sheet		Mileage by Town By Sheet		DISTRICT	TOWN	ROUTE	SHEET
						013-3 6- RURAL MINOR ARTERIAL	7.181	LUDLOW - V100-1410	7.181 of 8.470				
						Total Mileage	7.181	Total Mileage	7.181	3	LUDLOW	VT-100	1/2
													Date: 11/24/08



Route Log Progress Chart

DRAFT
Please Note: Errors and Omissions May Exist.
Contact the VTrans Mapping Unit with questions or concerns.

DISTRICT	TOWN	ROUTE
3	PLYMOUTH	VT-100



Road Widths	Travellane Roadway Base Subbase	27'	18" S.B.	28'	18" Gravel	24'	24" Gravel	18" S.B.	30'	3" Crushed Stone P.M.	18" Crushed Rock
Curves	6 3 5 6 9 6 3 5 10 6 6 5 10 5 4 7.30' 6.45' 6 4.45' 4										
Grades	+7.0 +7.0 +1.7 -4.6										
Historic Projects	<p>HMA 2511 0.750 1984 STP 9350(L)S 1.750 1993 HMA 2456 0.750 1984 STP 9350(L)S 3.750 1993 STP 9350(L)S 1.750 1993 STP 9350(L)S 1.750 1993</p> <p>Unknown 1972 Unknown 0.375 1972 S 0147(2) 1.500 1971</p>										
Sufficiency Ratings(SS)	69.1 77.2 72.9										
Traffic Counters	887154 887061										
Functional Class	6										
Speed Zones	35 35										
AADT 2006	3000					1900					1300
AADT 2004	3000					1900					1200
AADT 2002	3200					1600					1300
Crash 2001											
Crash 2000											

DESCRIPTION BLOCK	
89	STRUCT_NUM: 200013010314122 WIDTH: 31 HEIGHT: 9999 YR_BUILT: 1936 LASTPROJECTNUMBER: BMA6227 WATERWAYAREATHROUGHCVLVERT:
90	STRUCT_NUM: 300013010414121 WIDTH: 0 HEIGHT: 1954 YR_BUILT: 1954 LASTPROJECTNUMBER: 28 WATERWAYAREATHROUGHCVLVERT:
91	STRUCT_NUM: 200013010614122 WIDTH: 35 HEIGHT: 9999 YR_BUILT: 1974 LASTPROJECTNUMBER: ER 20(3) DR23 WATERWAYAREATHROUGHCVLVERT:
92	STRUCT_NUM: 200013010714122 WIDTH: 35.5 HEIGHT: 1954 YR_BUILT: 1954 LASTPROJECTNUMBER: S41(1) WATERWAYAREATHROUGHCVLVERT:
93	STRUCT_NUM: 200013010814122 WIDTH: 34 HEIGHT: 9999 YR_BUILT: 1983 LASTPROJECTNUMBER: F 013-3(2) WATERWAYAREATHROUGHCVLVERT:
94	STRUCT_NUM: 200013010914122 WIDTH: 26 HEIGHT: 9999 YR_BUILT: 1948 LASTPROJECTNUMBER: WATERWAYAREATHROUGHCVLVERT:
95	STRUCT_NUM: 200013011014122 WIDTH: 30.4 HEIGHT: 9999 YR_BUILT: 1961 LASTPROJECTNUMBER: S0147(1)SA WATERWAYAREATHROUGHCVLVERT:
96	STRUCT_NUM: 200013011114122 WIDTH: 30 HEIGHT: 9999 YR_BUILT: 1961 LASTPROJECTNUMBER: S0147(1)SA WATERWAYAREATHROUGHCVLVERT:
97	STRUCT_NUM: 300013011214121 WIDTH: 0 HEIGHT: 1971 YR_BUILT: 1971 LASTPROJECTNUMBER: 61 WATERWAYAREATHROUGHCVLVERT:
98	STRUCT_NUM: 300013011314121 WIDTH: 0 HEIGHT: 1971 YR_BUILT: 1971 LASTPROJECTNUMBER: 40 WATERWAYAREATHROUGHCVLVERT:
99	STRUCT_NUM: 300013011414121 WIDTH: 0 HEIGHT: 1971 YR_BUILT: 1971 LASTPROJECTNUMBER: 38 WATERWAYAREATHROUGHCVLVERT:

Historic Projects Concrete Bituminous Macadam Bituminous Seal Gravel Surface Treated Gravel Gravel Speed Zones 35 40 45 55 65	Functional Class 11 12 13 14 15 16 17 18	Curves Rating 0 - 40 (Bad) Rating 40 - 60 (Poor) Rating 60 - 80 (Fair) Rating 80 - 100 (Good)	Road Widths Travellane Roadway Base Subbase Crash Locations	AADT 0 - 200 200 - 400 400 - 600 600 - 800 800 - 1000 1000 - 1200 1200 - 1400 1400 - 1600 1600 - 1800 1800 - 2000	Mileage by Functional Class By Sheet 013-3 6- RURAL MINOR ARTERIAL 9.015 Total Mileage 9.015	Mileage by Town By Sheet PLYMOUTH - V100-1412 9.015 of 9.726 Total Mileage 9.015	DISTRICT 3	TOWN PLYMOUTH	ROUTE VT-100	SHEET 1/2 Date: 11/24/08
---	---	--	--	--	--	--	----------------------	-------------------------	------------------------	---------------------------------------


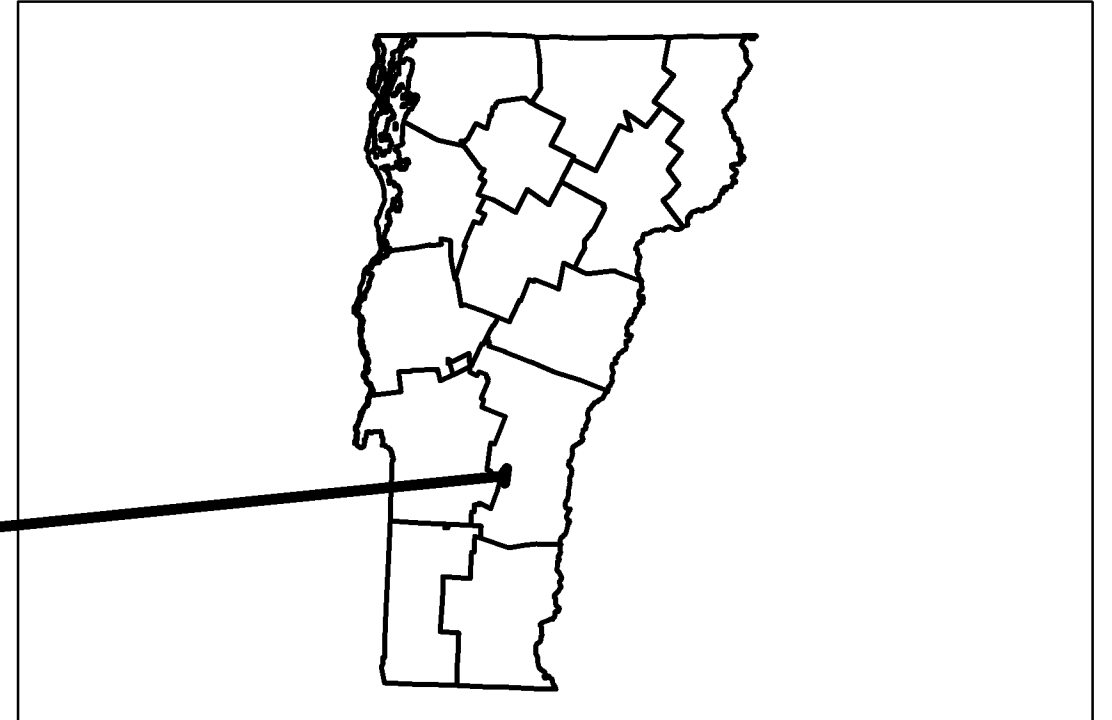


Route Log Progress Chart

DRAFT







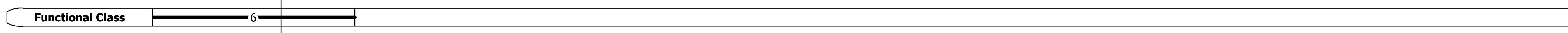




Please Note: Errors and Omissions May Exist.
Contact the VTrans Mapping Unit with questions or concerns.

DISTRICT	TOWN	ROUTE
3		VT-100



DESCRIPTION BLOCK

STRUCT_NUM: 300013010214101
 WIDTH: 0
 HEIGHT: 0
 YR_BUILT: 1919
 LASTPROJECTNUMBER:
 WATERWAYAREATHROUGH CULVERT: 28



Historic Projects Concrete, Bituminous Macadam, Bituminous Gravel, Gravel, etc.	Functional Class 1-11	Curves 5-15	Sufficiency Ratings Rating 0-40 (Bad), Rating 40-65 (Poor), Rating 65-80 (Fair), Rating 80-100 (Good)	Road Widths Travellane, Roadway, Base, Subbase	AADT 0-10000	Mileage by Functional Class By Sheet		DISTRICT 3	TOWN LUDLOW - V100-1410	ROUTE VT-100	SHEET 2/2
						013-3 6- RURAL MINOR ARTERIAL 1.289	1.289 of 8.470				



Route Log Progress Chart

DRAFT

Please Note: Errors and Omissions May Exist. Contact the VTrans Mapping Unit with questions or concerns.

DISTRICT


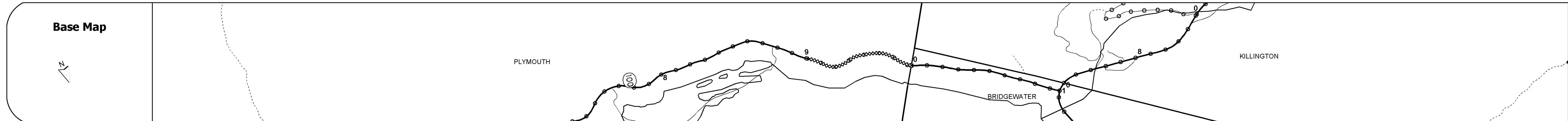
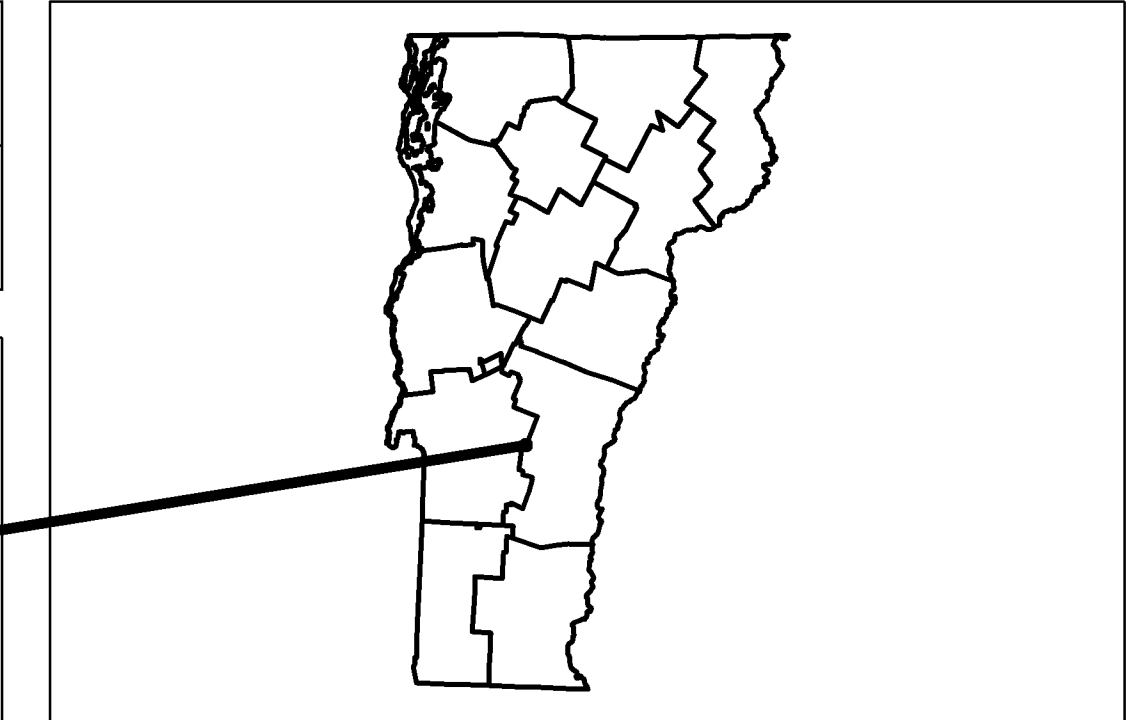
3

TOWN

PLYMOUTH







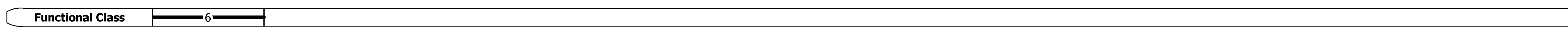




ROUTE

VT-100



DESCRIPTION BLOCK

STRUCT_NUM:	300013011514121
WIDTH:	0
HEIGHT:	
YR_BUILT:	1971
LASTPROJECTNUMBER:	
WATERWAYAREATHROUGH CULVERT:	50



Historic Projects Concrete, Asphalt/Gravel, etc.	Functional Class 11, 12, 13, 14, 15, 16, 17, 18, 19	Curves Rating 0 - 40 (Bad), Rating 40 - 65 (Fair), Rating 65 - 80 (Good), Rating 80 - 100 (Good)	Road Widths Travellane, Roadway, Base, Subbase, Crash Locations	AADT 0-2000, 2000-4000, 4000-6000, 6000-8000, 8000-10000, 10000-12000, 12000-14000, 14000-16000, 16000-18000, 18000-20000	Mileage by Functional Class By Sheet 013-3 6- RURAL MINOR ARTERIAL 0.711		Mileage by Town By Sheet PLYMOUTH - V100-1412 0.711 of 9.726		DISTRICT 3	TOWN PLYMOUTH	ROUTE VT-100	SHEET 2/2 Date: 11/24/08
					Total Mileage 0.711		Total Mileage 0.711					

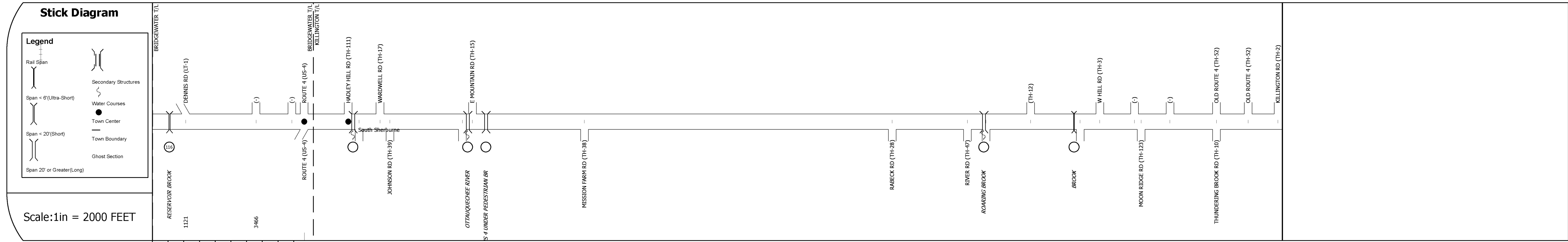
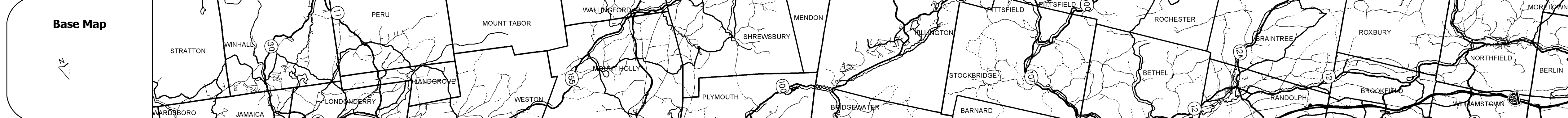
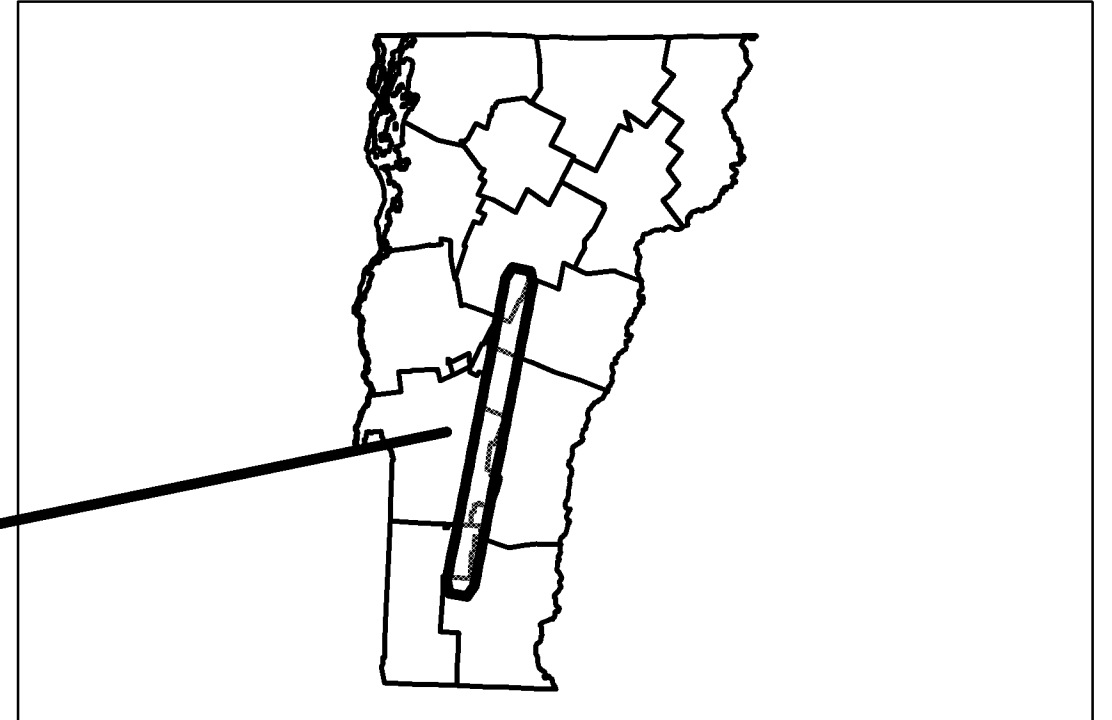


Route Log Progress Chart

DRAFT

Please Note: Errors and Omissions May Exist. Contact the VTTrans Mapping Unit with questions or concerns.







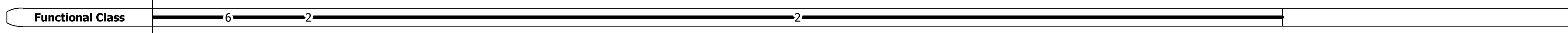
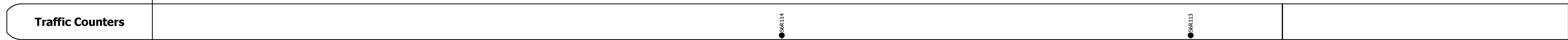

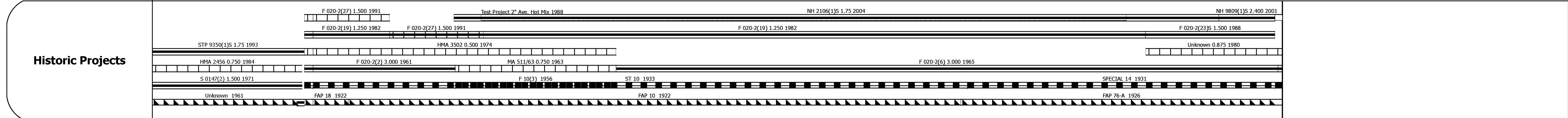


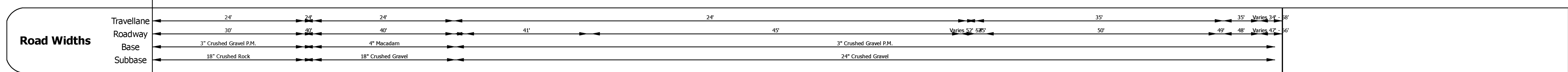
DISTRICT	TOWN	ROUTE
4-3	BRIDGEWATER - CO-LOCATION (US-4)	VT-100



Scale: 1in = 2000 FEET

DESCRIPTION BLOCK

(11)	STRUCT_NUM:	300013011614051
	WIDTH:	0
	HEIGHT:	
	YR_BUILT:	1971
	LASTPROJECTNUMBER:	
	WATERWAYREATHROUGH/CULVERT:	61



Historic Projects Concrete, Bituminous Macadam, Bituminous Gravel, Bituminous Concrete, Gravel, Surface Treated Gravel, Other Values, Stone Mix, Shallow Seal, Bituminous Concrete	Functional Class 11, 12, 13, 14, 15, 16, 17, 18, 19	Curves Rating 0 - 40 (Bad), Rating 40 - 65 (Poor), Rating 65 - 80 (Fair), Rating 80 - 100 (Good)	Road Widths Travellane, Roadway, Base, Subbase, Crash Locations	AADT 0-200, 200-400, 400-600, 600-800, 800-1000, 1000-1200, 1200-1400, 1400-1600, 1600-1800, 1800-2000, 2000-2200	Mileage by Functional Class By Sheet 013-3 6- RURAL MINOR ARTERIAL 0.967		Mileage by Town By Sheet BRIDGEWATER - V100-1405 0.967 of 0.967		DISTRICT 4-3	TOWN BRIDGEWATER - CO-LOCATION (US-4)	ROUTE VT-100	SHEET 1/1 Date: 11/24/08
					Total Mileage 0.967		Total Mileage 0.967					

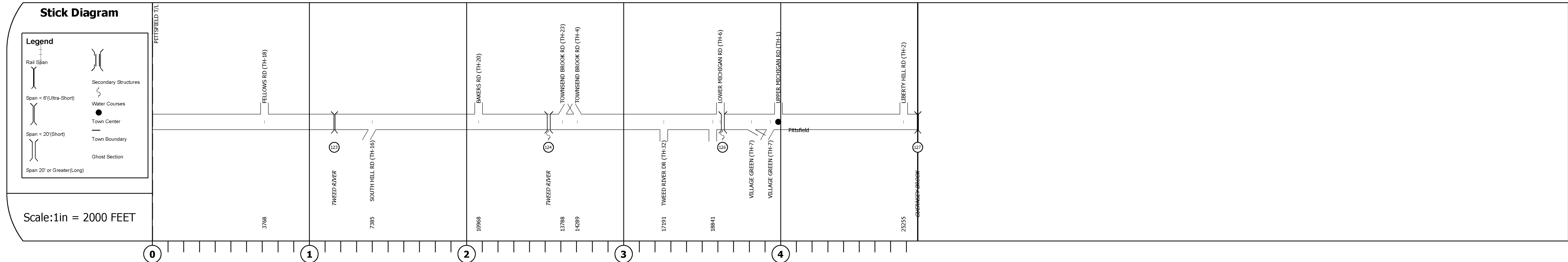
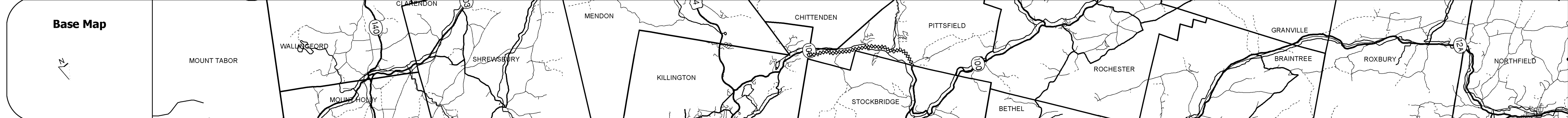
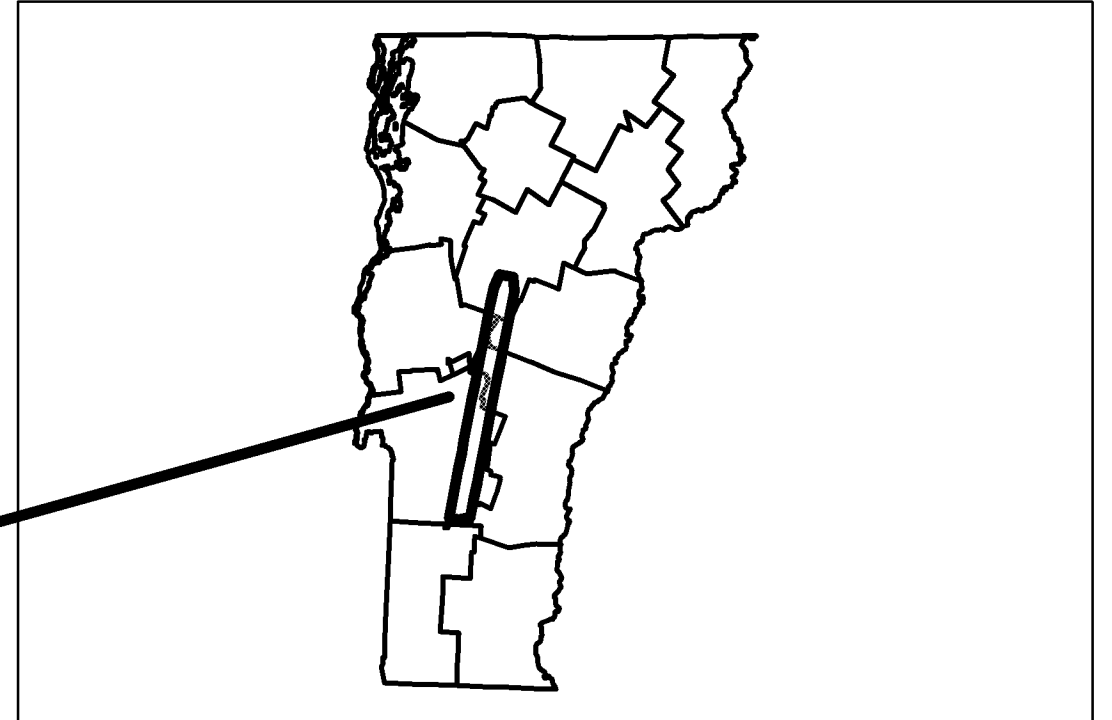


Route Log Progress Chart

DRAFT

Please Note: Errors and Omissions May Exist. Contact the VTrans Mapping Unit with questions or concerns.

DISTRICT	TOWN	ROUTE
3	PITTSFIELD	VT-100



DESCRIPTION BLOCK

121	STRUCT_NUM:	300022012311151
	WIDTH:	0
	HEIGHT:	29.6
	YR_BUILT:	1960
	LASTPROJECTNUMBER:	
	WATERWAYAREATHROUGHVERT:	101
122	STRUCT_NUM:	200022012411152
	WIDTH:	29.6
	HEIGHT:	9999
	YR_BUILT:	1929
	LASTPROJECTNUMBER:	BP022 1 6614
	WATERWAYAREATHROUGHVERT:	
123	STRUCT_NUM:	200022012611152
	WIDTH:	30.4
	HEIGHT:	9999
	YR_BUILT:	1932
	LASTPROJECTNUMBER:	BB022 1 6635
	WATERWAYAREATHROUGHVERT:	
127	STRUCT_NUM:	300022012711151
	WIDTH:	0
	HEIGHT:	
	YR_BUILT:	1947
	LASTPROJECTNUMBER:	
	WATERWAYAREATHROUGHVERT:	110

Road Widths	Travellane	22'
	Roadway	25'
	Base	
	Subbase	
Curves	10, 16, 8, 14, 5, 4, 3, 4, 7, 4, 3, 7	6', 10', 6', 8', 4', 5', 8', 6', 5', 10', 4', 6', 6'
Grades		17.9, -8.0
Historic Projects	STP 9572 (YS 1,500 1996) HMA 2241 1982 MA 603/64 1,000 1964	
Sufficiency Ratings(SS)		52, 38
Traffic Counters	● 866139	
Functional Class	6	
Speed Zones		40, 35, 40
AADT 2006	3400	3400
AADT 2004	3500	3500
AADT 2002	3300	3300
Crash 2001		
Crash 2000		

Historic Projects Concrete, Bituminous Macadam, Bituminous Seal, Bituminous Concrete, Gravel, Other Values, Stone, Stone with Gravel, Gravel	Functional Class 11, 12, 13, 14, 15, 16, 17, 18, 19	Curves Rating 0 - 40 (Bad), Rating 40 - 65 (Poor), Rating 65 - 80 (Fair), Rating 80 - 100 (Good)	Road Widths Travellane, Roadway, Base, Subbase, Crash Locations	AADT 0-200, 200-400, 400-600, 600-800, 800-1000, 1000-1200, 1200-1400, 1400-1600, 1600-1800, 1800-2000	Mileage by Functional Class By Sheet 022-1 6- RURAL MINOR ARTERIAL 4.873		Mileage by Town By Sheet PITTSFIELD - V100-1115 4.873 of 4.873		DISTRICT 3	TOWN PITTSFIELD	ROUTE VT-100	SHEET 1/1 Date: 11/24/08
					Total Mileage 4.873		Total Mileage 4.873					


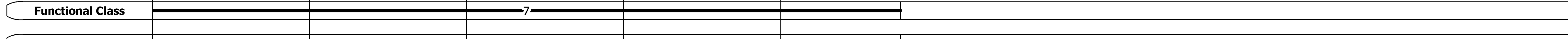

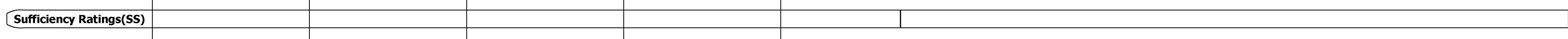
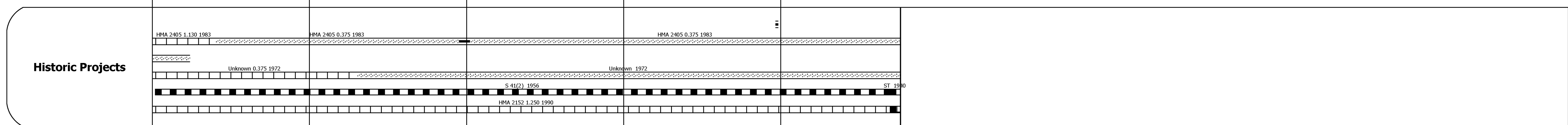
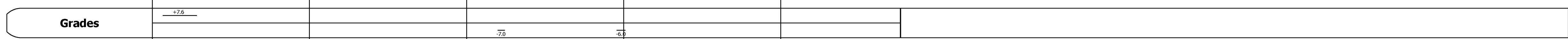
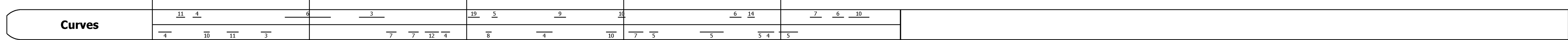
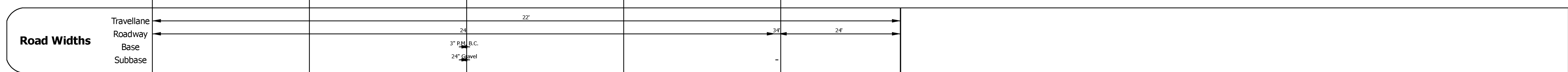
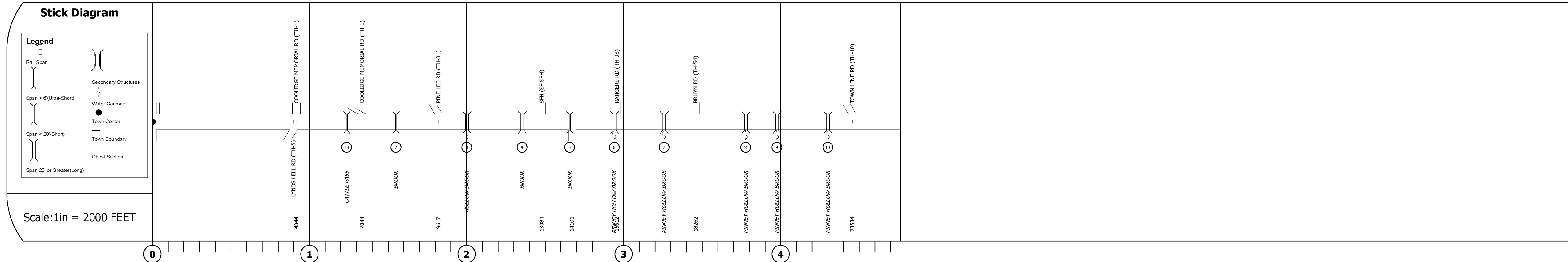
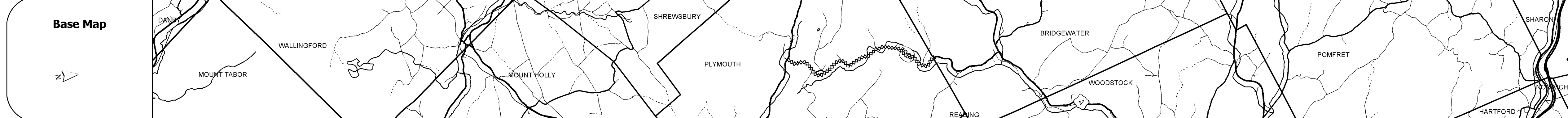
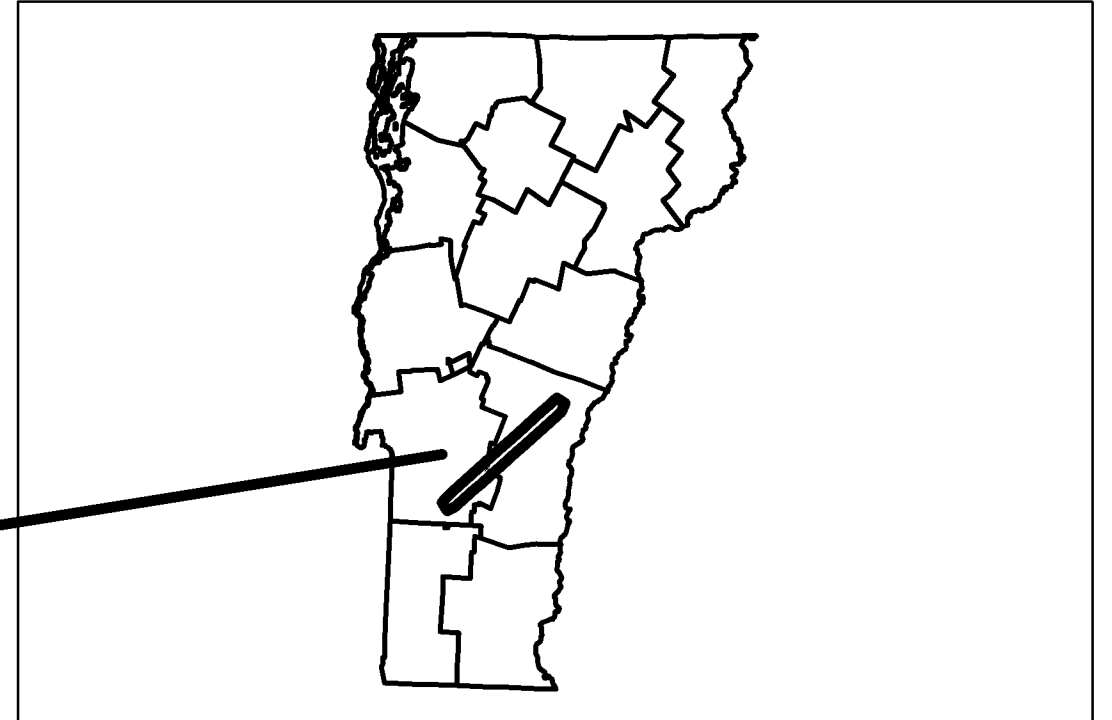


Route Log Progress Chart

DRAFT

Please Note: Errors and Omissions May Exist. Contact the VTrans Mapping Unit with questions or concerns.

DISTRICT	TOWN	ROUTE
3	PLYMOUTH	VT-100A



ADT 2006	870	710
ADT 2004	990	820
ADT 2002	930	660
Crash 2001		
Crash 2000		

DESCRIPTION BLOCK	
10	STRUCT_NUM: 300149001814121 WIDTH: 0 HEIGHT: 1956 LASTPROJECTNUMBER: 1956 WATERWAYAREATHROUGHCVLVERT: ---
1	STRUCT_NUM: 300149000214121 WIDTH: 30 HEIGHT: 1947 LASTPROJECTNUMBER: 1947 WATERWAYAREATHROUGHCVLVERT: 45
3	STRUCT_NUM: 200149000314122 WIDTH: 0 HEIGHT: 9999 YR_BUILT: 1983 LASTPROJECTNUMBER: RS 0149(7) WATERWAYAREATHROUGHCVLVERT: ---
4	STRUCT_NUM: 300149000414121 WIDTH: 25.4 HEIGHT: 1947 LASTPROJECTNUMBER: 1947 WATERWAYAREATHROUGHCVLVERT: 81
5	STRUCT_NUM: 300149000514121 WIDTH: 28.5 HEIGHT: 1947 LASTPROJECTNUMBER: 1947 WATERWAYAREATHROUGHCVLVERT: 49
6	STRUCT_NUM: 200149000614122 WIDTH: 24.9 HEIGHT: 9999 YR_BUILT: 1939 LASTPROJECTNUMBER: 38FL-61 WATERWAYAREATHROUGHCVLVERT: ---
7	STRUCT_NUM: 200149000714122 WIDTH: 29 HEIGHT: 9999 YR_BUILT: 1947 LASTPROJECTNUMBER: ST41-L WATERWAYAREATHROUGHCVLVERT: ---
8	STRUCT_NUM: 200149000814122 WIDTH: 24.4 HEIGHT: 9999 YR_BUILT: 1947 LASTPROJECTNUMBER: ST41-L WATERWAYAREATHROUGHCVLVERT: ---
9	STRUCT_NUM: 200149000914122 WIDTH: 33.9 HEIGHT: 9999 YR_BUILT: 1984 LASTPROJECTNUMBER: BHS 0149(1) WATERWAYAREATHROUGHCVLVERT: ---
10	STRUCT_NUM: 200149001014122 WIDTH: 24.2 HEIGHT: 9999 YR_BUILT: 1939 LASTPROJECTNUMBER: PWA1092-F-62 WATERWAYAREATHROUGHCVLVERT: ---

Historic Projects Concrete, Bituminous Macadam, Bituminous Seal, Gravel, Surface Treated Gravel, Gravel, Gravel Speed Zones 25, 30, 40, 50, 55, 60, 65, 70, 80	Functional Class 11, 12, 13, 14, 15, 16, 17, 18, 19	Curves Rating 0 - 40 (Bad), Rating 40 - 60 (Fair), Rating 60 - 80 (Good), Rating 80 - 100 (Excellent)	Road Widths Travellane, Roadway, Base, Subbase Crash Locations	ADT 0-200, 200-400, 400-600, 600-800, 800-1000, 1000-1200, 1200-1400, 1400-1600, 1600-1800, 1800-2000	Mileage by Functional Class By Sheet 0149 7- RURAL MAJOR COLLECTOR 4.762	Mileage by Town By Sheet PLYMOUTH - V100A1412 4.762 of 4.762	DISTRICT 3	TOWN PLYMOUTH	ROUTE VT-100A	SHEET 1/1 Date: 12/01/08
					Total Mileage 4.762					

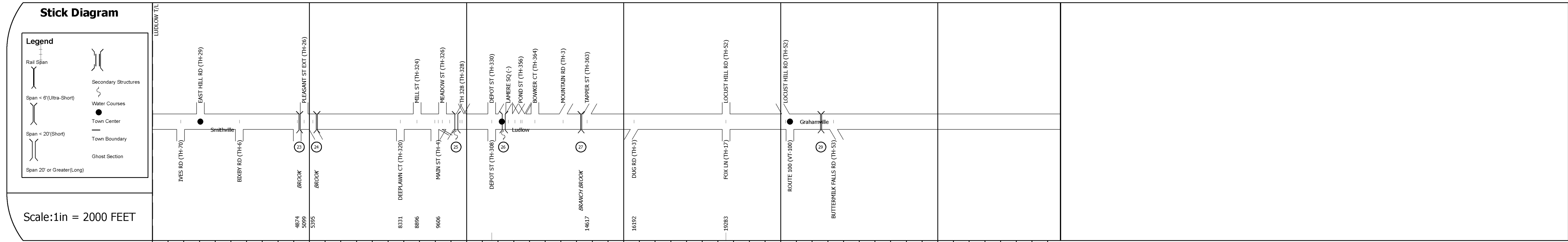
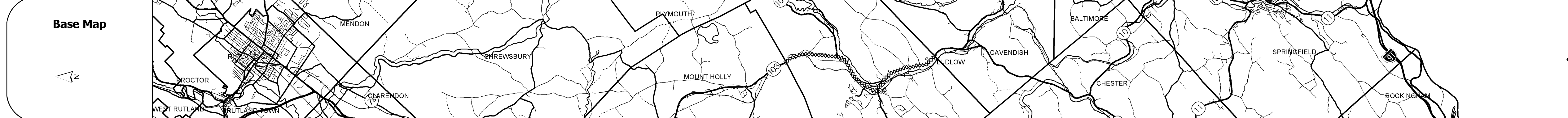
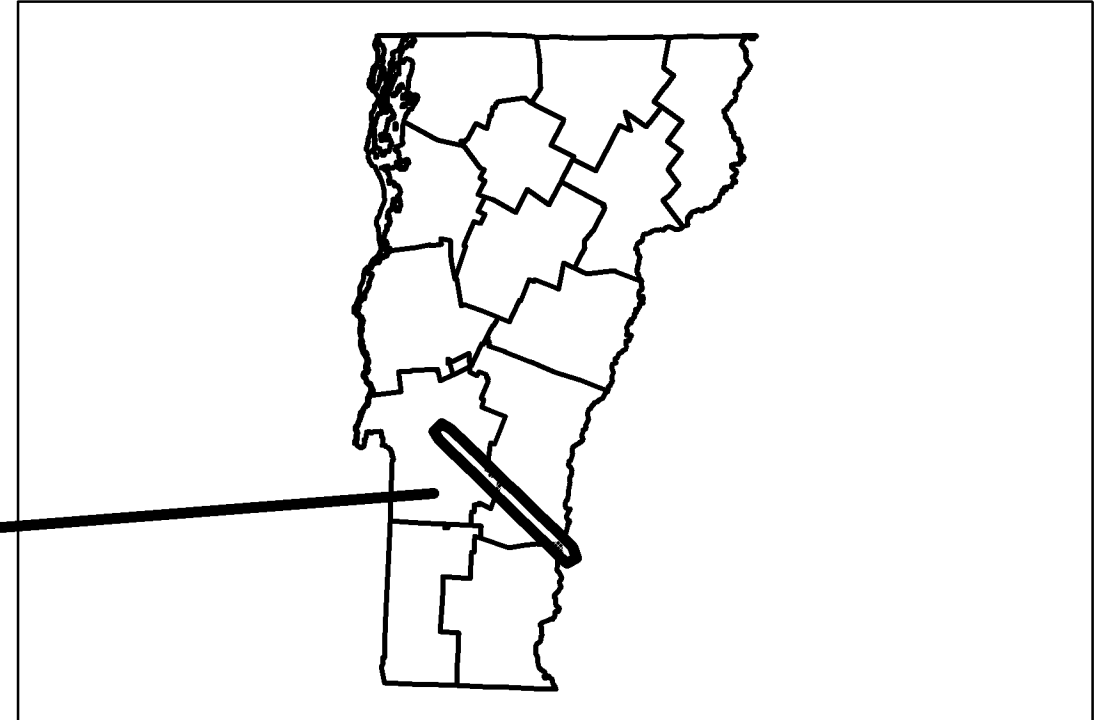


Route Log Progress Chart

DRAFT

Please Note: Errors and Omissions May Exist. Contact the VTrans Mapping Unit with questions or concerns.

DISTRICT	TOWN	ROUTE
3	LUDLOW	VT-103



DESCRIPTION BLOCK

22	STRUCT_NUM: 300025002314101 WIDTH: 25 HEIGHT: 1930 YR_BUILT: 1930 LASTPROJECTNUMBER: WATERWAYAREATHROUGHCVLVERT: 27
24	STRUCT_NUM: 300025002414101 WIDTH: 0 HEIGHT: 1930 YR_BUILT: 1930 LASTPROJECTNUMBER: WATERWAYAREATHROUGHCVLVERT: 37
25	STRUCT_NUM: 200025002514102 WIDTH: 23.2 HEIGHT: 9999 YR_BUILT: 1928 LASTPROJECTNUMBER: WATERWAYAREATHROUGHCVLVERT:
26	STRUCT_NUM: 200025002614102 WIDTH: 44 HEIGHT: 9999 YR_BUILT: 1931 LASTPROJECTNUMBER: WATERWAYAREATHROUGHCVLVERT: S0145(2)SA
27	STRUCT_NUM: 300025002714101 WIDTH: 50 HEIGHT: 1965 YR_BUILT: 1965 LASTPROJECTNUMBER: WATERWAYAREATHROUGHCVLVERT: 48
28	STRUCT_NUM: 300025002914101 WIDTH: 0 HEIGHT: 1966 YR_BUILT: 1966 LASTPROJECTNUMBER: WATERWAYAREATHROUGHCVLVERT: 64

Road Widths	Travellane: 22', 24', 23', 24', 41', 44', 38', 24', 68', 35' Roadway: 26', 24', 28', 24', 34', 40', 44' c-c, 26', 44', 68', 49' Base: 24" Crushed Gravel, 3" Phen. Mac. Cr. Stone, 24" Crushed Rock Subbase: 24" Crushed Rock
Curves	3, 8, 5, 7.25, 20, 4, 3, 4
Grades	+5.0, +3.0
Historic Projects	HMA 2420 1.500 1990, HMA 2211 1.500 1981, NH 0558(1)S 1.500 1996, F 025-1(29)S 1.000 1988, F 025-1(26)S 1.000 1985, MA 410/62 1.000 1962, SA 713 1.000 1962, SA 594 1.000 1960, SA 560 1959
Sufficiency Ratings(SS)	70.2, 67.6
Traffic Counters	8071802, 8071805, 807004, 807004, 807007, 807008, 807158
Functional Class	2
Speed Zones	40
AADT 2006	8200, 9200, 9200, 10000, 9200, 9200, 8700, 8400, 5100
AADT 2004	8800, 9200, 9200, 11000, 9200, 10000, 8800, 8600, 5200
AADT 2002	8200, 8300, 8700, 9500, 9200, 9500, 8300, 8200, 5400
Crash 2001	
Crash 2000	

Historic Projects	Functional Class	Curves	Sufficiency Ratings	Road Widths	AADT	Mileage by Functional Class By Sheet	Mileage by Town By Sheet	DISTRICT	TOWN	ROUTE	SHEET
Other Values, Concrete, Stone/Block Masonry, Bituminous Macadam, Bituminous Seal, Bituminous Concrete, Gravel, Speed Zones	2, 6, 7, 8, 9	Rating 0 - 40 (Bad), Rating 40 - 65 (Poor), Rating 65 - 80 (Fair), Rating 80 - 100 (Good)	Rating 0 - 40 (Bad), Rating 40 - 65 (Poor), Rating 65 - 80 (Fair), Rating 80 - 100 (Good)	roadway, base, subbase, Crash Locations	0 - 2000, 2000 - 4000, 4000 - 6000, 6000 - 8000, 8000 - 10000, 10000 - 12000, 12000 - 14000, 14000 - 16000, 16000 - 18000, 18000 - 20000	025-1 2- RURAL PRINCIPAL ARTERIAL 5.782	LUDLOW - V103-1410 5.782 of 5.782	3	LUDLOW	VT-103	1/1 Date:12/01/08
						Total Mileage 5.782	Total Mileage 5.782				


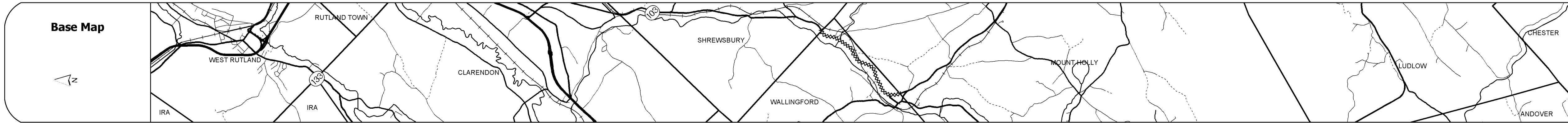
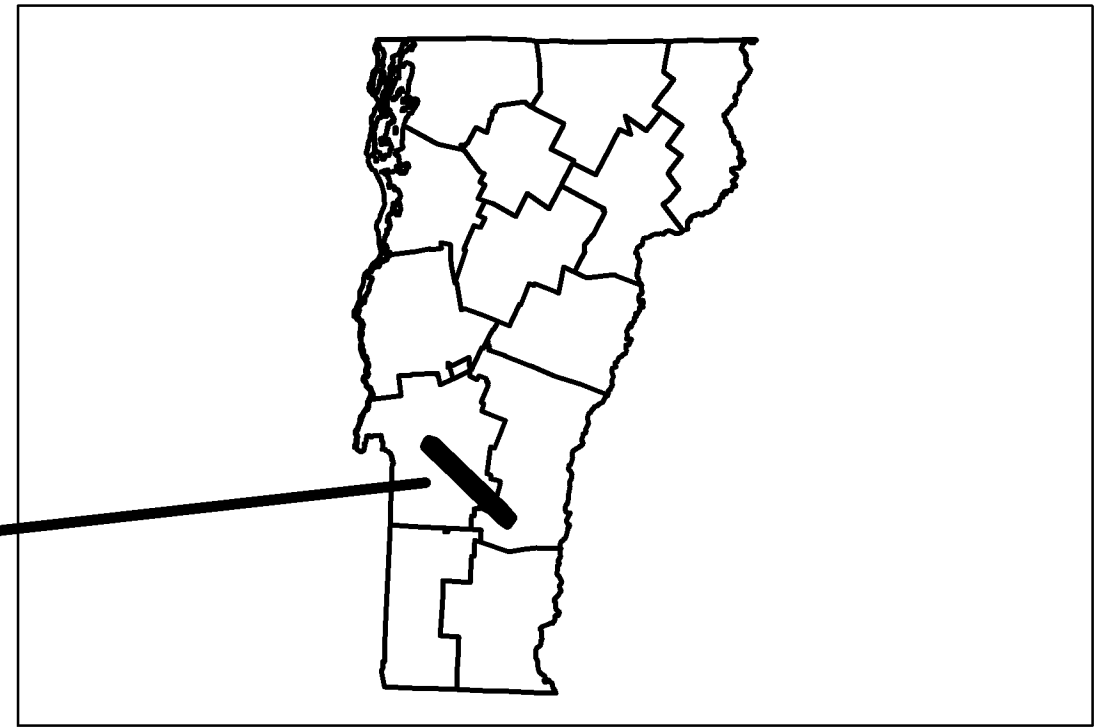


Route Log Progress Chart

DRAFT

Please Note: Errors and Omissions May Exist. Contact the VTrans Mapping Unit with questions or concerns.

DISTRICT	TOWN	ROUTE
3	WALLINGFORD	VT-103



DESCRIPTION BLOCK

47	STRUCT_NUM:	200025004711252
	WIDTH:	0
	HEIGHT:	0
	YR_BUILT:	1885
	LASTPROJECTNUMBER:	
	WATERWAYAREATHROUGH/CULVERT:	
48	STRUCT_NUM:	200025004911252
	WIDTH:	29.3
	HEIGHT:	9999
	YR_BUILT:	1929
	LASTPROJECTNUMBER:	FR9-A
	WATERWAYAREATHROUGH/CULVERT:	

Road Widths

Travellane	24'	22'
Roadway	37'	28'
Base		
Subbase		

Curves

3	5	3	9	19	12	6	5	8
8	9	9	9	22	11			

Grades

--	--	--	--	--	--	--	--	--



Sufficiency Ratings(SS)

44.1

Traffic Counters

586443

Functional Class

2

Speed Zones

--

AADT 2006

3800	5000
------	------

AADT 2004

4400	5300
------	------

AADT 2002

4200	5600
------	------

Crash 2001

--	--

Crash 2000

--	--

<p>Historic Projects</p>	<p>Functional Class</p>	<p>Curves</p>	<p>Sufficiency Ratings</p>	<p>Road Widths</p>	<p>AADT</p>	<p>Mileage by Functional Class By Sheet</p>		<p>DISTRICT</p>	<p>TOWN</p>	<p>ROUTE</p>	<p>SHEET</p>
						<p>025-1 2- RURAL PRINCIPAL ARTERIAL 2.132</p>	<p>WALLINGFORD - V103-1125 2.132 of 2.132</p>				
<p>Total Mileage 2.132</p>						<p>Total Mileage 2.132</p>		<p>Date: 12/01/08</p>			

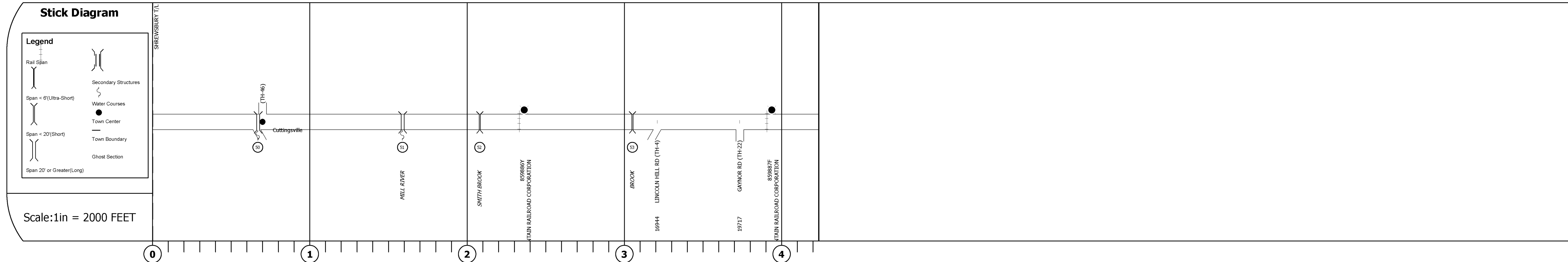
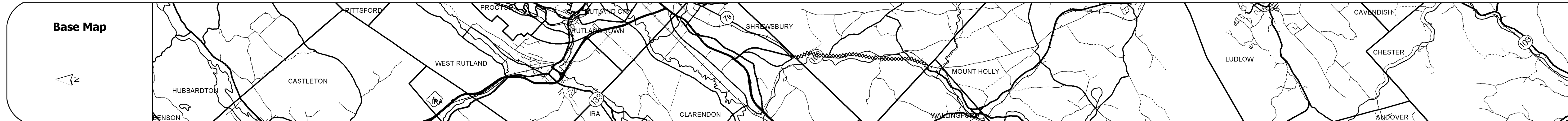
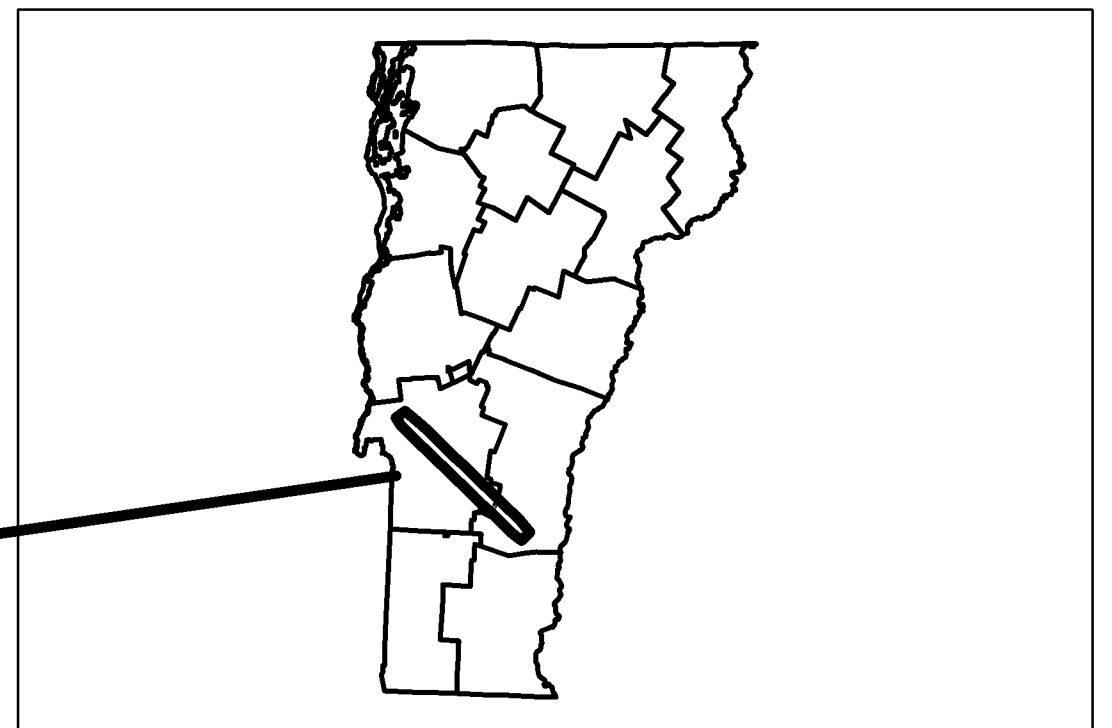


Route Log Progress Chart

DRAFT

Please Note: Errors and Omissions May Exist. Contact the VTrans Mapping Unit with questions or concerns.

DISTRICT	TOWN	ROUTE
3	SHREWSBURY	VT-103



DESCRIPTION BLOCK

20	STRUCT_NUM:	200025005011222
	WIDTH:	34
	HEIGHT:	9999
	YR_BUILT:	1991
	LASTPROJECTNUMBER:	BRF 025-1(24)
	WATERWAYAREATHROUGH/CULVERT:	
21	STRUCT_NUM:	300025005111222
	WIDTH:	38.8
	HEIGHT:	9999
	YR_BUILT:	1979
	LASTPROJECTNUMBER:	BRF 025-1(16)
	WATERWAYAREATHROUGH/CULVERT:	
22	STRUCT_NUM:	300025005211221
	WIDTH:	30
	HEIGHT:	1928
	LASTPROJECTNUMBER:	
	WATERWAYAREATHROUGH/CULVERT:	112
23	STRUCT_NUM:	300025005311221
	WIDTH:	0
	HEIGHT:	
	YR_BUILT:	1949
	LASTPROJECTNUMBER:	
	WATERWAYAREATHROUGH/CULVERT:	112

Road Widths	Travellane Roadway Base Subbase	28' 37' 28' 41' 30' 35' 41' 39'	22' 24' 34' 24'
Curves		3 5 3 15 3 4 7 30 6 6 3	8 3 6 4 5 7 30 6 3 3
Grades		-7.5A	-5.7A -4.6
Historic Projects			
Sufficiency Ratings(SS)		42.5	67 69.3 69.8
Traffic Counters			SR 142 SR 143
Functional Class		2	
Speed Zones		40	35 40
AADT 2006		5000	5600 6200
AADT 2004		5300	5600 6200
AADT 2002		5600	5700 5900
Crash 2001			
Crash 2000			

Historic Projects 	Functional Class 	Curves 	Sufficiency Ratings 	Road Widths 	AADT 	Mileage by Functional Class By Sheet 025-1 2- RURAL PRINCIPAL ARTERIAL 4.236		Mileage by Town By Sheet SHREWSBURY - V103-1122 4.236 of 4.236		DISTRICT 3	TOWN SHREWSBURY	ROUTE VT-103	SHEET 1/1 Date: 12/01/08
						Total Mileage 4.236		Total Mileage 4.236					


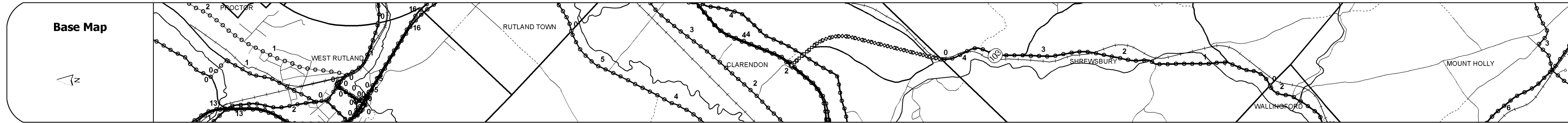
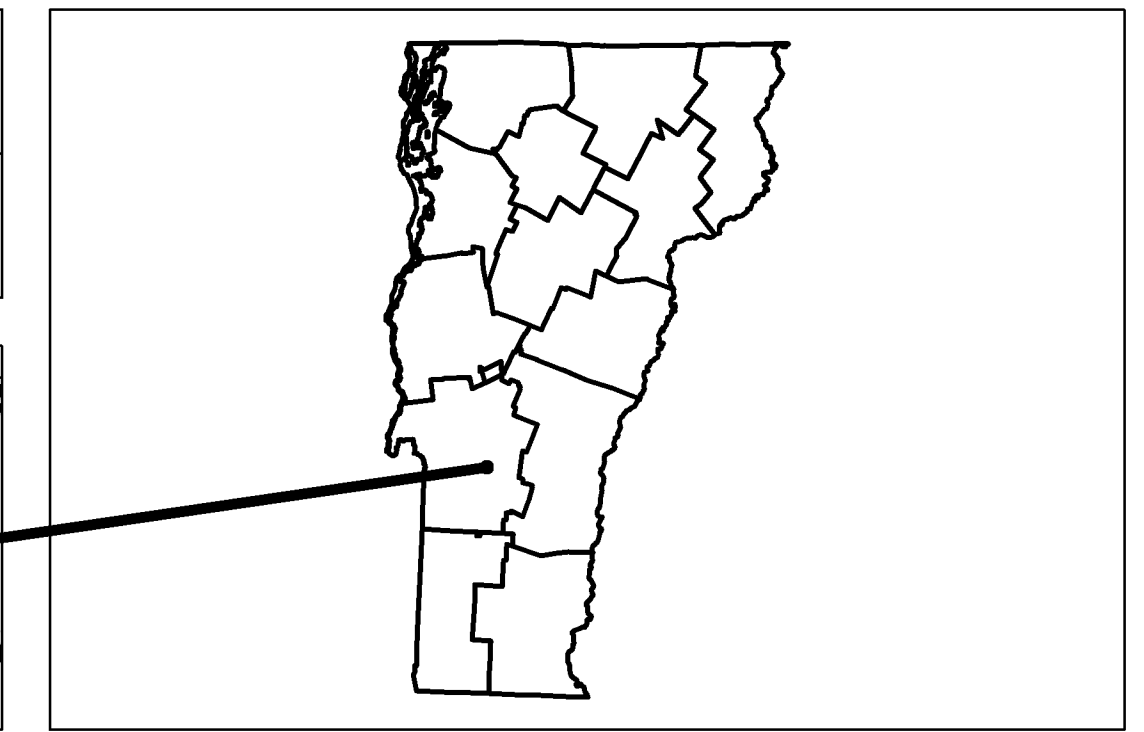


Route Log Progress Chart

DRAFT







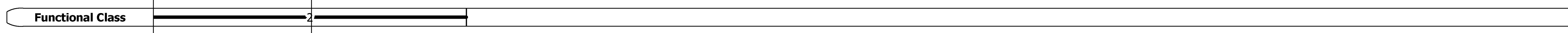




Please Note: Errors and Omissions May Exist. Contact the VTrans Mapping Unit with questions or concerns.

DISTRICT	TOWN	ROUTE
3	CLARENDON	VT-103



DESCRIPTION BLOCK

34	STRUCT_NUM:	300025005411051
	WIDTH:	0
	HEIGHT:	1957
	LASTPROJECTNUMBER:	
	WATERWAYAREATHROUGH/CULVERT:	
35	STRUCT_NUM:	300025005511051
	WIDTH:	0
	HEIGHT:	1957
	LASTPROJECTNUMBER:	
	WATERWAYAREATHROUGH/CULVERT:	
36	STRUCT_NUM:	300025005711051
	WIDTH:	0
	HEIGHT:	1957
	LASTPROJECTNUMBER:	
	WATERWAYAREATHROUGH/CULVERT:	



Historic Projects Concrete, Bituminous Macadam, Bituminous Seal, Bituminous Concrete, Gravel, Surface Treated Gravel, Gravel Speed Zones 25, 30, 40, 55, 65, 80	Functional Class 11, 12, 13, 14, 15, 16, 17, 18, 19	Curves Rating 0 - 40 (Bad), Rating 40 - 65 (Poor), Rating 65 - 80 (Fair), Rating 80 - 100 (Good)	Sufficiency Ratings Rating 0 - 40 (Bad), Rating 40 - 65 (Poor), Rating 65 - 80 (Fair), Rating 80 - 100 (Good)	Road Widths Travellane, Roadway, Base, Subbase Crash Locations	AADT 0-2000, 2000-4000, 4000-6000, 6000-8000, 8000-10000, 10000-12000, 12000-14000, 14000-16000, 16000-18000, 18000-20000	Mileage by Functional Class By Sheet 025-1 2- RURAL PRINCIPAL ARTERIAL 1.979		Mileage by Town By Sheet CLARENDON - V103-1105 1.979 of 1.979		DISTRICT 3	TOWN CLARENDON	ROUTE VT-103	SHEET 1/1 Date: 12/01/08
						Total Mileage 1.979		Total Mileage 1.979					


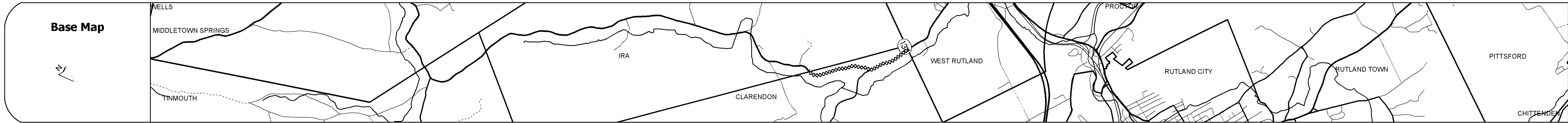
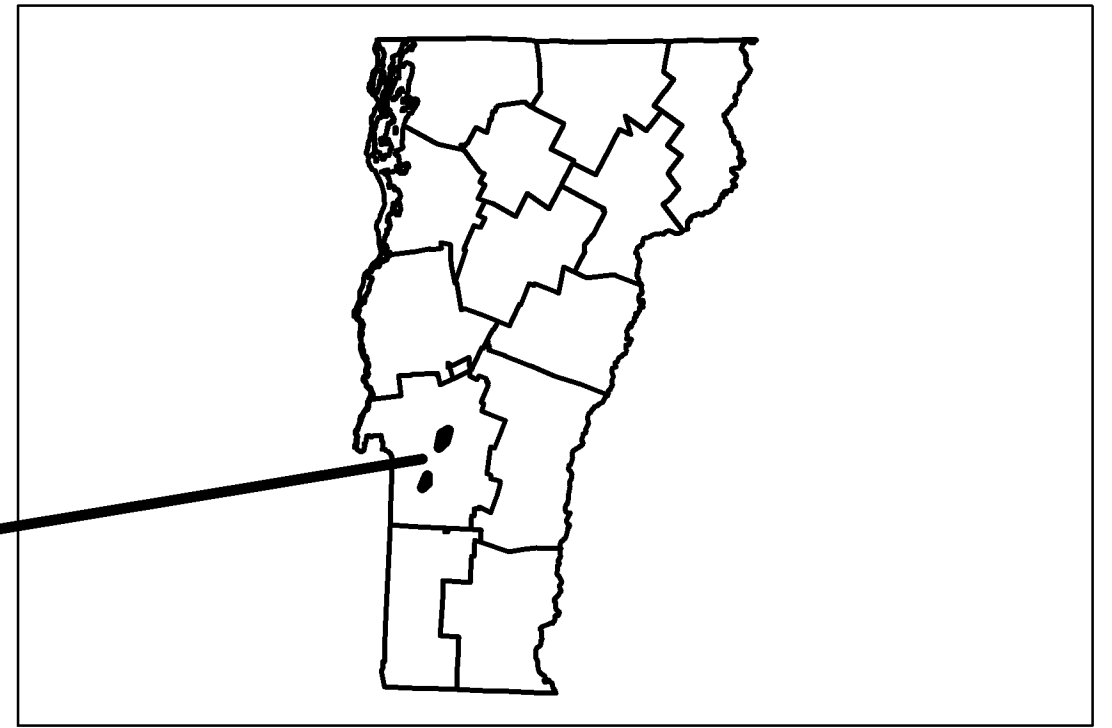


Route Log Progress Chart

DRAFT

Please Note: Errors and Omissions May Exist.
Contact the VTrans Mapping Unit with questions or concerns.

DISTRICT	TOWN	ROUTE
3	CLARENDON	VT-133




DESCRIPTION BLOCK

Road Widths	Travellane: 20'	Roadway: 22'	Base: 22'	Subbase: 22'
--------------------	-----------------	--------------	-----------	--------------

Curves	6.2	5.6	9.1	14.5	3.4
	4.2	8.9	10	5.7	

Grades	-3.5A	-7.0A	-4.5A	-6.0	-4.5
---------------	-------	-------	-------	------	------



Sufficiency Ratings(SS)		
--------------------------------	--	--

Traffic Counters	● 986331
-------------------------	----------

Functional Class	7
-------------------------	---

Speed Zones	40
--------------------	----

AADT 2006	2800	4200
------------------	------	------

AADT 2004	2800	3100
------------------	------	------

AADT 2002	2800	3100
------------------	------	------

Crash 2001		
-------------------	--	--

Crash 2000	□	
-------------------	---	--

Historic Projects Concrete, Gravel, etc. Speed Zones 30, 40, 55, 65	Functional Class 2, 4, 6, 7, 8, 9	Curves Rating 0-40 (Bad), 40-60 (Fair), 60-100 (Good)	Road Widths Travellane, Roadway, Base, Subbase	AADT 0-2000, 2000-4000, 4000-6000, 6000-8000, 8000-10000, 10000-12000, 12000-14000, 14000-16000, 16000-18000, 18000-20000	Mileage by Functional Class By Sheet 0141 7- RURAL MAJOR COLLECTOR 1.434		Mileage by Town By Sheet CLARENDON - V133-1105 1.434 of 1.434		DISTRICT 3	TOWN CLARENDON	ROUTE VT-133	SHEET 1/1 Date:12/02/08
					Total Mileage 1.434		Total Mileage 1.434					

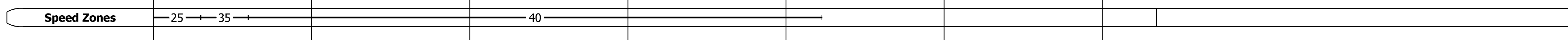


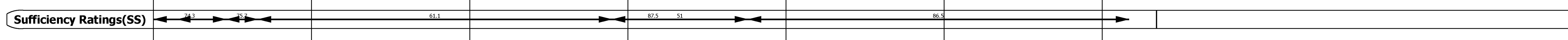
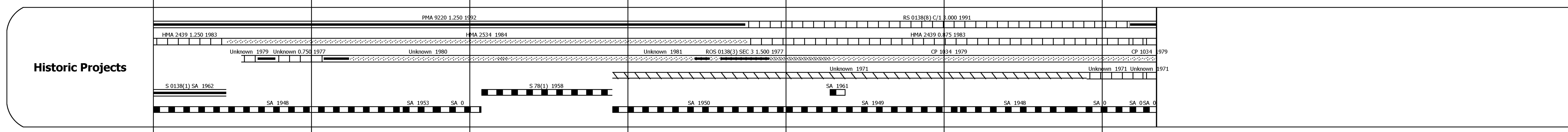
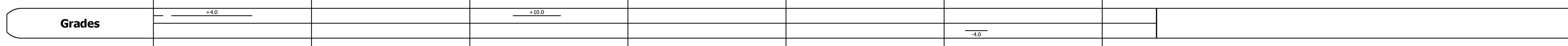
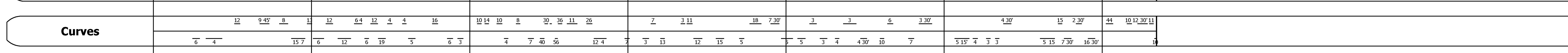
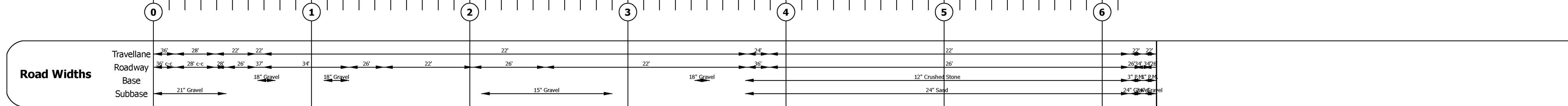
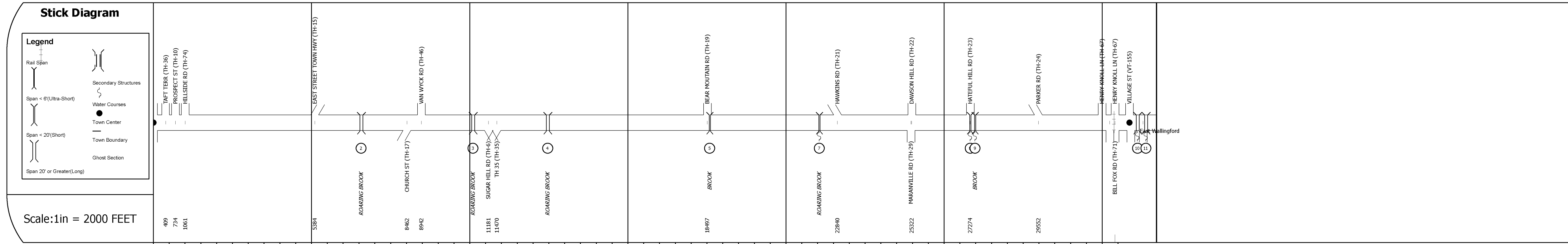
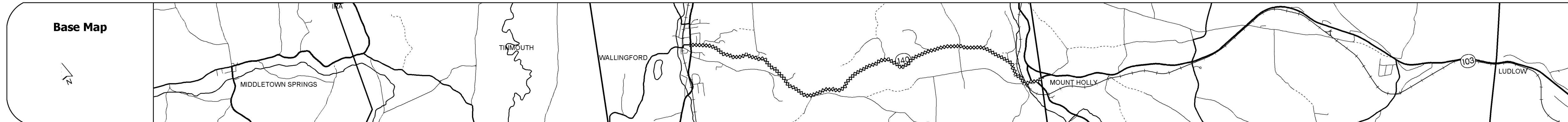
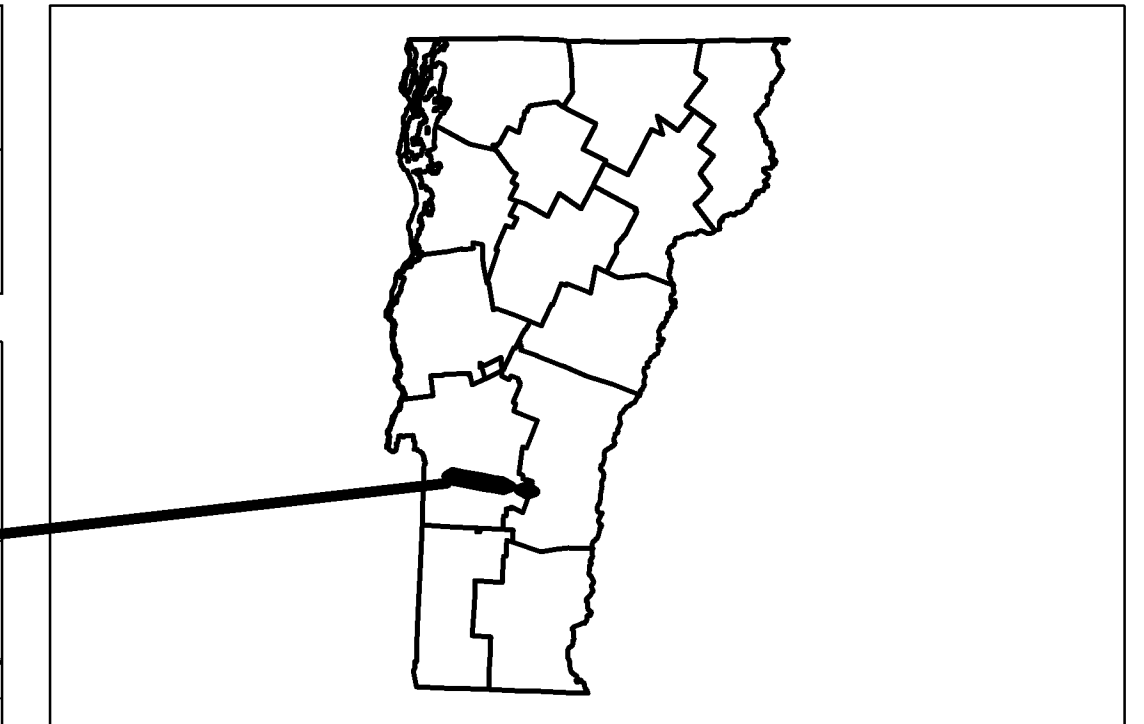


Route Log Progress Chart

DRAFT

Please Note: Errors and Omissions May Exist. Contact the VTTrans Mapping Unit with questions or concerns.

DISTRICT	TOWN	ROUTE
3	WALLINGFORD	VT-140



AADT 2006	1300	910	1400, 570
AADT 2004	1700	1100	1600, 760
AADT 2002	1400	1200	1800, 750
Crash 2001			
Crash 2000			

DESCRIPTION BLOCK			
2	STRUCT_NUM:	300138000211251	
	WIDTH:	24	
	HEIGHT:	1948	
	LASTPROJECTNUMBER:		
	WATERWAYAREATHROUGH/CULVERT:	209	
3	STRUCT_NUM:	300138000311251	
	WIDTH:	20	
	HEIGHT:	1927	
	LASTPROJECTNUMBER:		
	WATERWAYAREATHROUGH/CULVERT:	76	
4	STRUCT_NUM:	300138000411251	
	WIDTH:	24	
	HEIGHT:	1929	
	LASTPROJECTNUMBER:		
	WATERWAYAREATHROUGH/CULVERT:	112	
5	STRUCT_NUM:	300138000511251	
	WIDTH:	24	
	HEIGHT:	1918	
	LASTPROJECTNUMBER:		
	WATERWAYAREATHROUGH/CULVERT:	21	
7	STRUCT_NUM:	300138000711251	
	WIDTH:	0	
	HEIGHT:	1992	
	LASTPROJECTNUMBER:		
	WATERWAYAREATHROUGH/CULVERT:	30	
8	STRUCT_NUM:	300138000811251	
	WIDTH:	0	
	HEIGHT:	1992	
	LASTPROJECTNUMBER:		
	WATERWAYAREATHROUGH/CULVERT:	30	
9	STRUCT_NUM:	300138000911251	
	WIDTH:	0	
	HEIGHT:	1992	
	LASTPROJECTNUMBER:		
	WATERWAYAREATHROUGH/CULVERT:	30	
10	STRUCT_NUM:	200138001011252	
	WIDTH:	32.7	
	HEIGHT:	9999	
	YR_BUILT:	1986	
	LASTPROJECTNUMBER:	BR50138(7)S	
	WATERWAYAREATHROUGH/CULVERT:		
11	STRUCT_NUM:	200138001111252	
	WIDTH:	33	
	HEIGHT:	9999	
	YR_BUILT:	1928	
	LASTPROJECTNUMBER:	BHS0138(6)S	
	WATERWAYAREATHROUGH/CULVERT:		

Historic Projects Concrete Bituminous Macadam Bituminous Seal Bituminous Concrete Gravel Surface Treated Gravel	Functional Class 11 12 13 14 15 16 17 18	Curves Rating 0 - 40 (Bad) Rating 40 - 65 (Poor) Rating 65 - 80 (Fair) Rating 80 - 100 (Good)	Road Widths Travel Lane Roadway Base Subbase Crash Locations	AADT 0-200 200-400 400-600 600-800 800-1000 1000-1200 1200-1400 1400-1600 1600-1800 1800-2000	Mileage by Functional Class By Sheet 0138 7- RURAL MAJOR COLLECTOR 6.343	Mileage by Town By Sheet WALLINGFORD - V140-1125 6.343 of 6.343	DISTRICT 3	TOWN WALLINGFORD	ROUTE VT-140	SHEET 1/1 Date: 12/02/08
					Total Mileage 6.343	Total Mileage 6.343				