

Bridge and Culvert Inspection Map Series

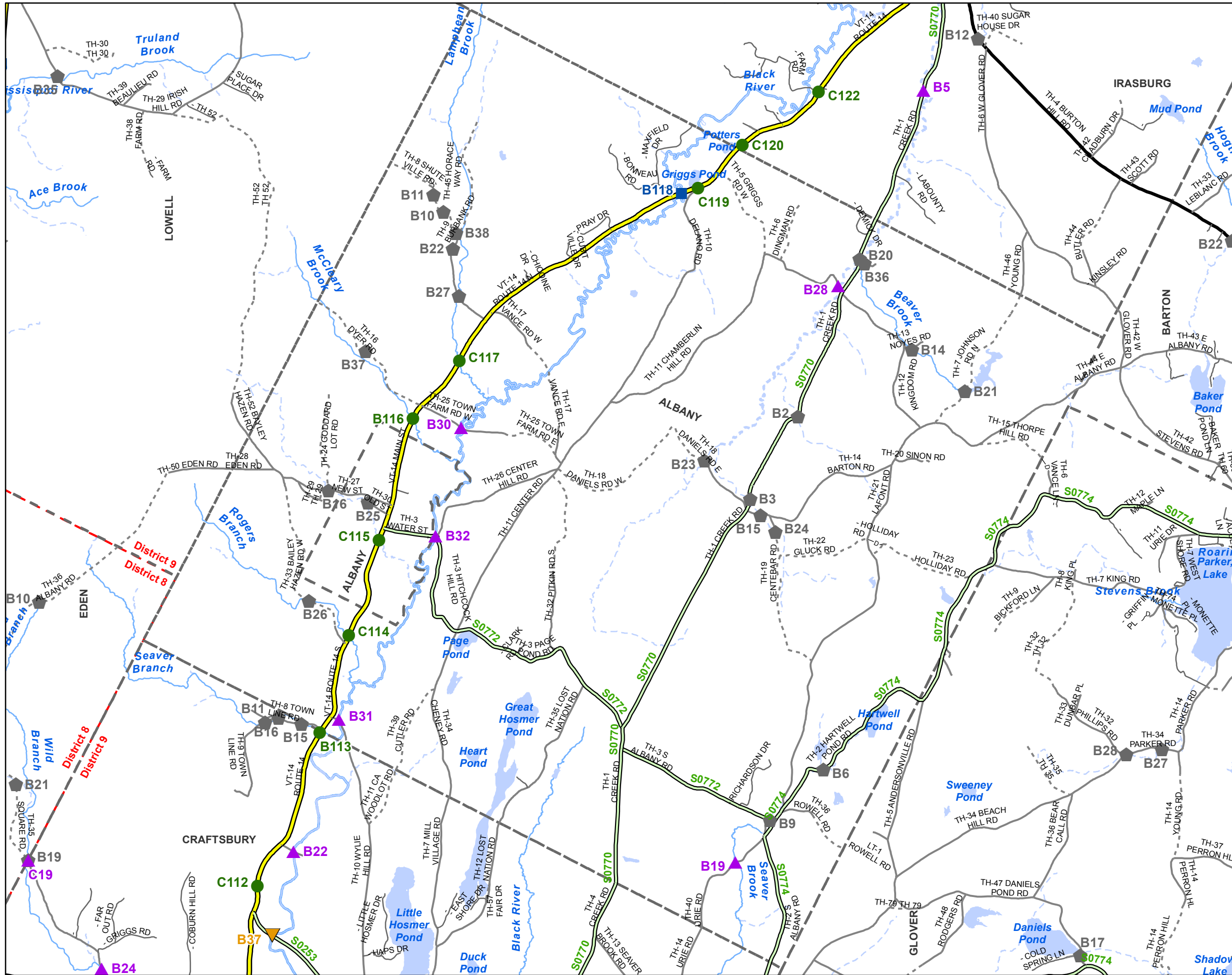
-- includes archived Town Shorts data layer --

DISTRICT 9

September 2011

Produced by:
Mapping Unit
Policy & Planning Division
Vermont Agency of Transportation

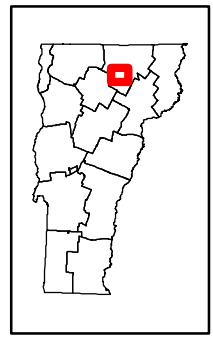




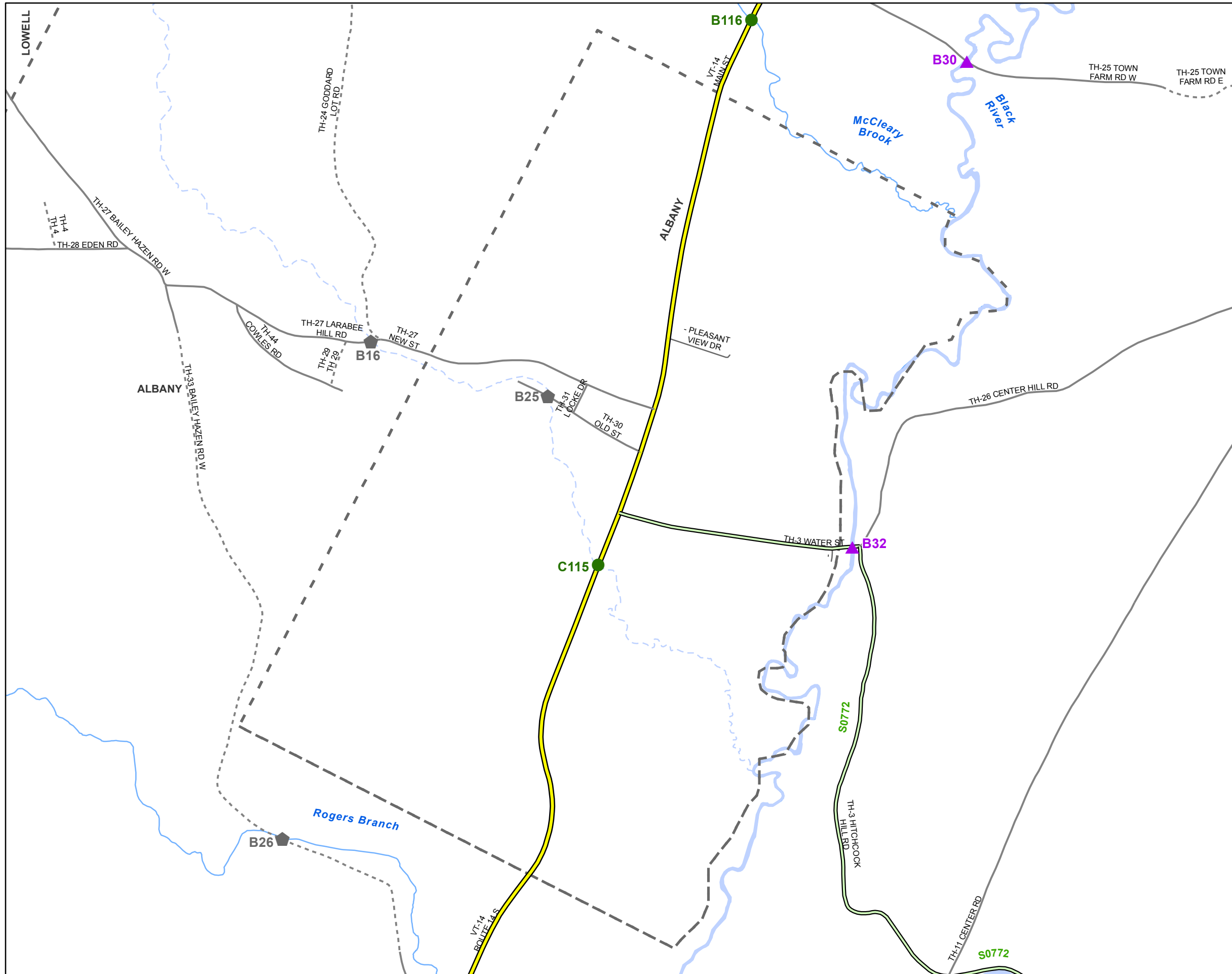
- Scale 1:75,584
- ★ INTERSTATE
 ■ STATE LONG
 ● STATE SHORT
 ▲ TOWN LONG
 ▼ FAS/FAU
 ▲ TOWN LONG
 = FAS/FAU HWY
 - INTERSTATE
 = STATE HIGHWAY
 = CLASS 1
 = CLASS 2
 = CLASS 3
 = CLASS 4
 - LEGAL TRAIL
 - PRIVATE
 - DISCONTINUED
 [] DISTRICT (includes extensions)
 - NAMED RIVERS-STREAMS
 - UNNAMED RIVERS-STREAMS

■ TOWN SHORTS
 NOTE: The town short data has not been field checked since the early 1990's

Produced by:
 Mapping Unit
 Vermont Agency of Transportation
 September 2011



ALBANY
 ORLEANS COUNTY
 DISTRICT # 9



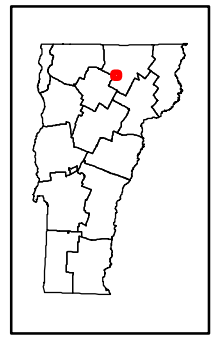
Scale 1:75,584

N

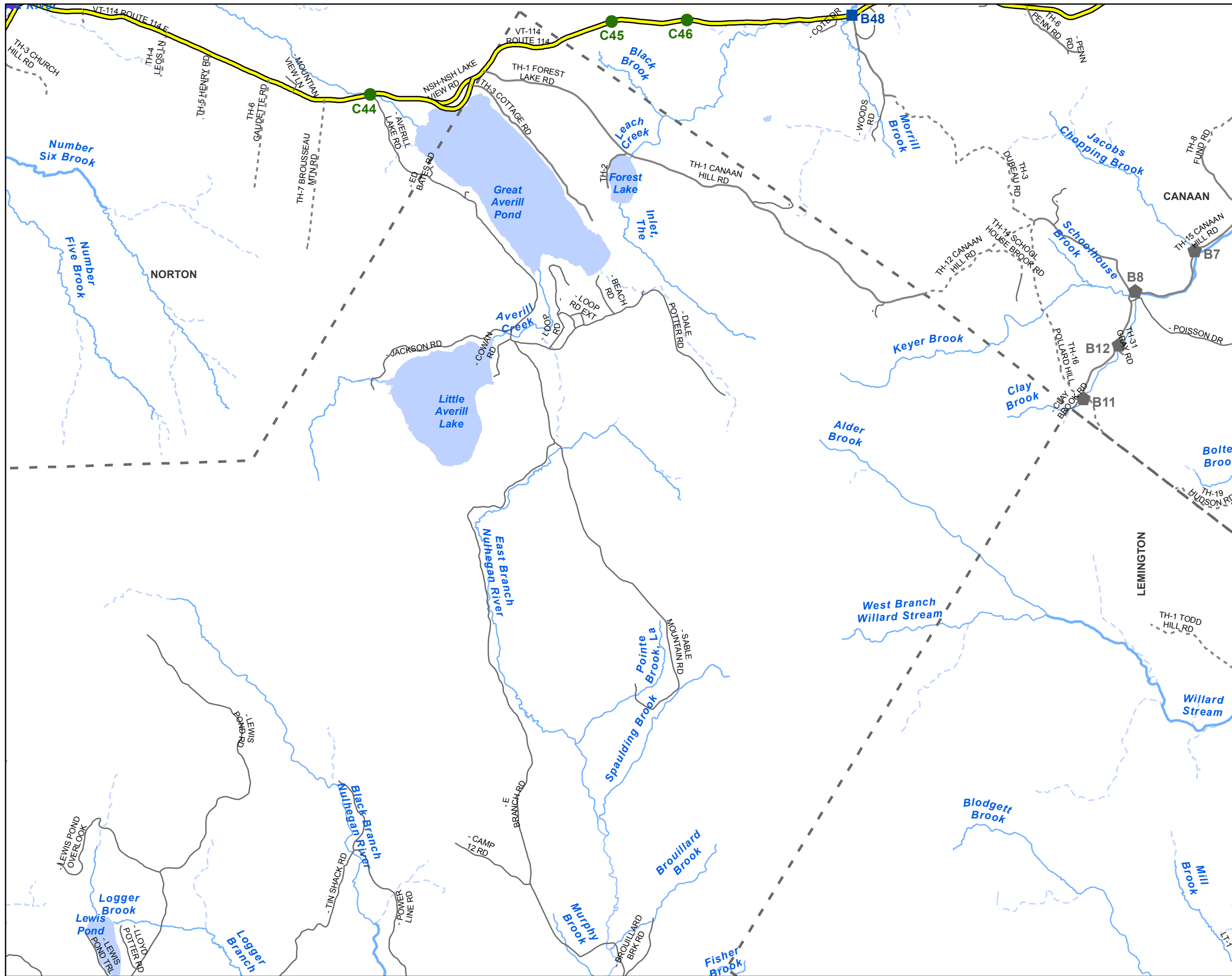
- ★ INTERSTATE
- STATE LONG
- STATE SHORT
- ▲ TOWN LONG
- ▼ FAS/FAU
- ▲ TOWN LONG
- ▬ FAS/FAU HWY
- INTERSTATE
- STATE HIGHWAY
- ▬ CLASS 1
- ▬ CLASS 2
- ▬ CLASS 3
- ▬ CLASS 4
- - - LEGAL TRAIL
- PRIVATE
- - - DISCONTINUED
- ▬ DISTRICT (includes extensions)
- NAMED RIVERS-STREAMS
- - - UNNAMED RIVERS-STREAMS

■ TOWN SHORTS
 NOTE: The town short data has not been field checked since the early 1990's

Produced by:
Mapping Unit
Vermont Agency of Transportation
September 2011



ALBANY VILLAGE
ORLEANS COUNTY
DISTRICT # 9



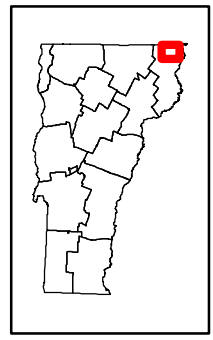
Scale 1:75,584

N

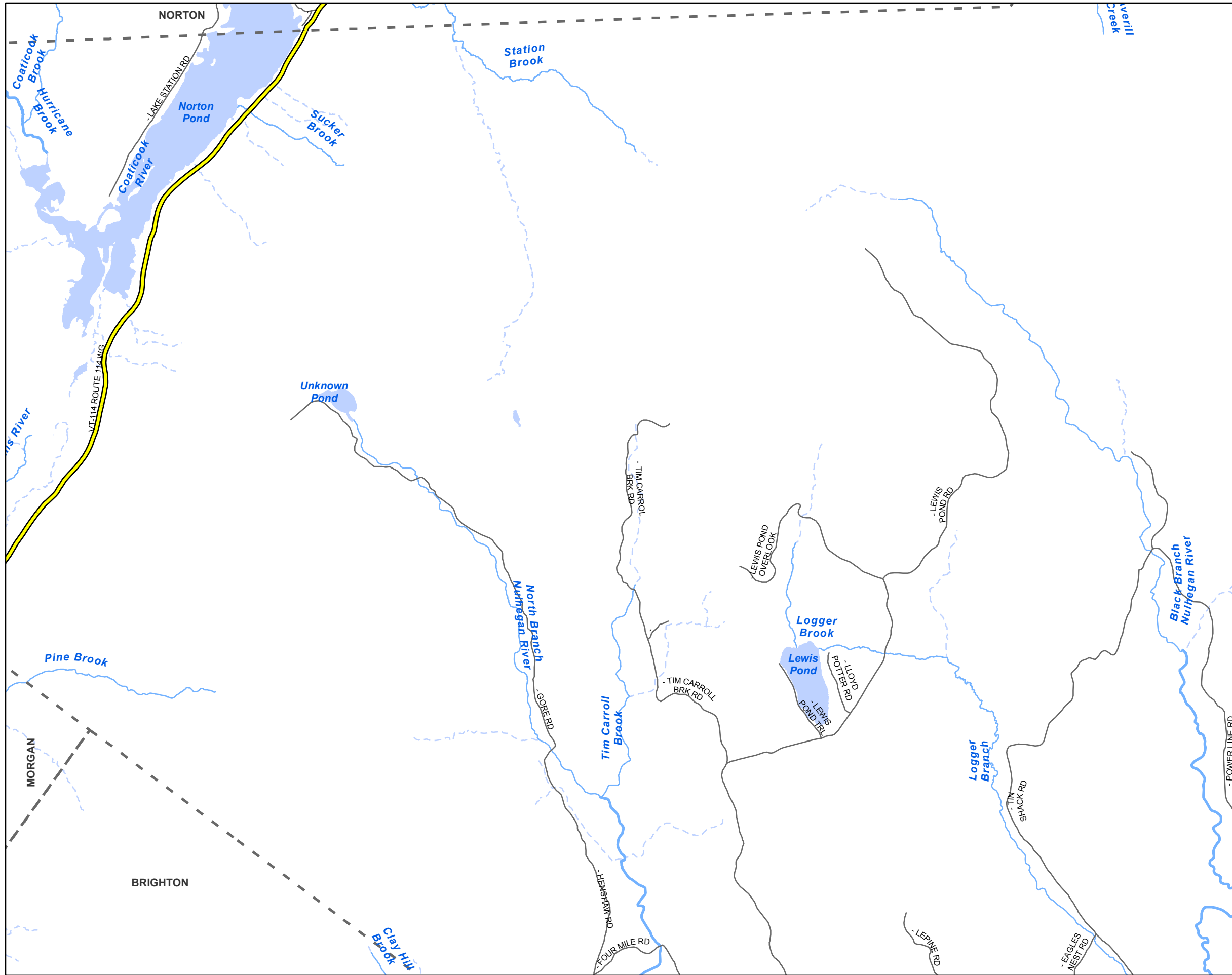
- ★ INTERSTATE
- STATE LONG
- STATE SHORT
- ▲ TOWN LONG
- ▼ FAS/FAU
- ▲ TOWN LONG
- ▬ FAS/FAU HWY
- ▬ INTERSTATE
- ▬ STATE HIGHWAY
- ▬ CLASS 1
- ▬ CLASS 2
- ▬ CLASS 3
- ▬ CLASS 4
- ▬ LEGAL TRAIL
- ▬ PRIVATE
- ▬ DISCONTINUED
- ▬ DISTRICT (includes extensions)
- ▬ NAMED RIVERS-STREAMS
- ▬ UNNAMED RIVERS-STREAMS
- ◆ TOWN SHORTS

NOTE: The town short data has not been field checked since the early 1990's

Produced by:
Mapping Unit
Vermont Agency of Transportation
September 2011



AVERILL
ESSEX COUNTY
DISTRICT # 9

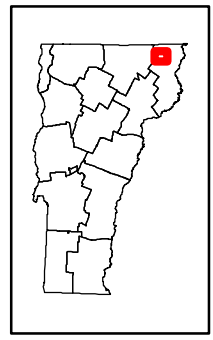


- Scale 1:75,584
- N
- ★ INTERSTATE
 - STATE LONG
 - STATE SHORT
 - ▲ TOWN LONG
 - ▼ FAS/FAU
 - ▲ TOWN LONG
 - ▬ FAS/FAU HWY
 - INTERSTATE
 - ▬ STATE HIGHWAY
 - ▬ CLASS 1
 - ▬ CLASS 2
 - ▬ CLASS 3
 - - CLASS 4
 - □ LEGAL TRAIL
 - PRIVATE
 - D DISCONTINUED
 - ┌ DISTRICT (includes extensions)
 - NAMED RIVERS-STREAMS
 - - UNNAMED RIVERS-STREAMS

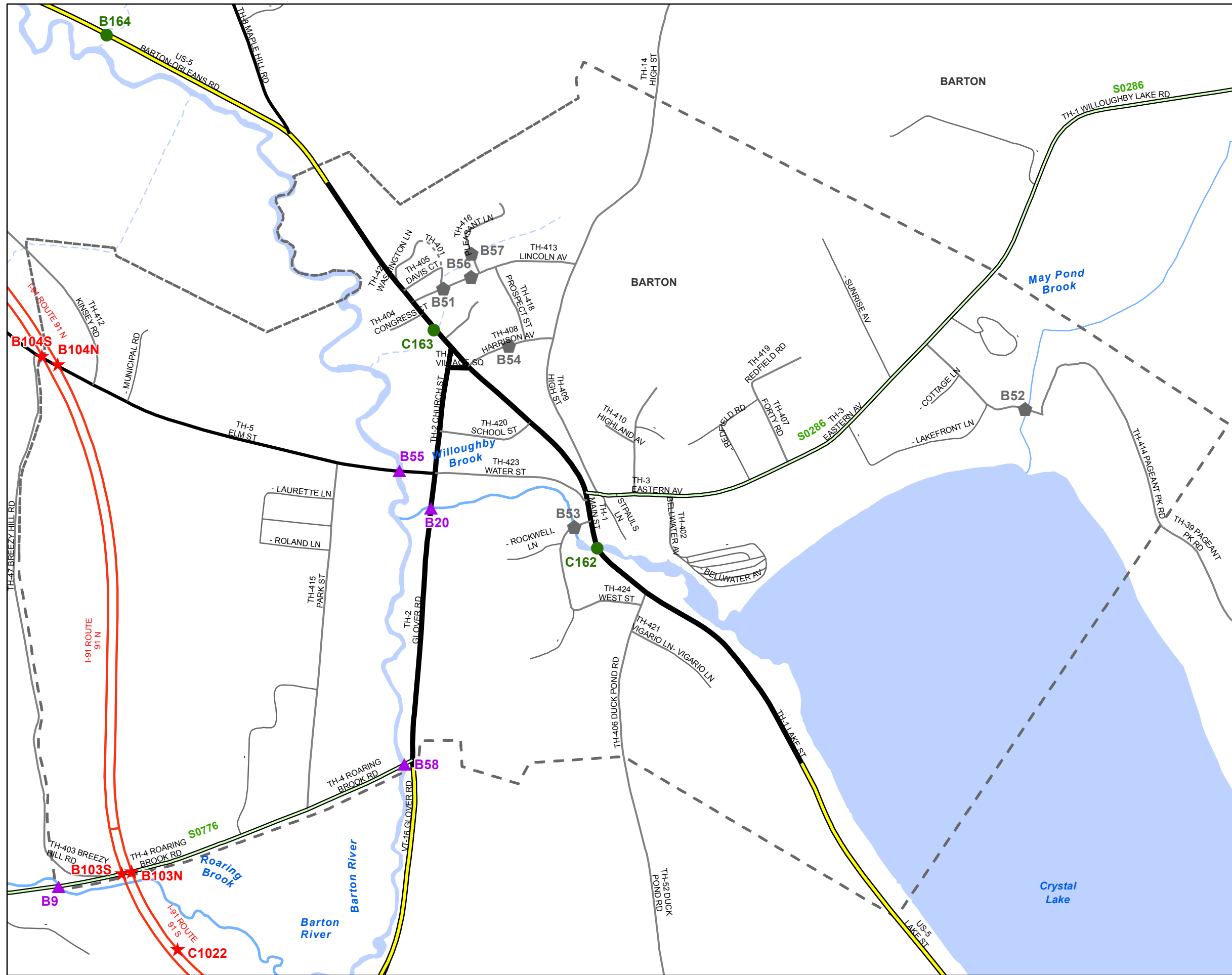
▬ TOWN SHORTS

NOTE: The town short data has not been field checked since the early 1990's

Produced by:
Mapping Unit
Vermont Agency of Transportation
September 2011



AVERYS GORE
ESSEX COUNTY
DISTRICT # 9



Scale 1:75,584

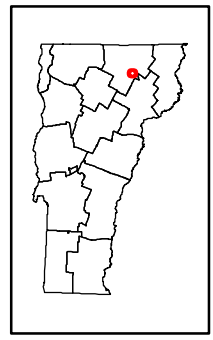
N

- ★ INTERSTATE
- STATE LONG
- STATE SHORT
- ▲ TOWN LONG
- ▼ FAS/FAU
- ▲ TOWN LONG
- ≡ FAS/FAU HWY
- INTERSTATE
- STATE HIGHWAY
- CLASS 1
- CLASS 2
- CLASS 3
- - CLASS 4
- □ LEGAL TRAIL
- □ PRIVATE
- □ DISCONTINUED
- ⌞ DISTRICT (includes extensions)
- NAMED RIVERS-STREAMS
- - UNNAMED RIVERS-STREAMS

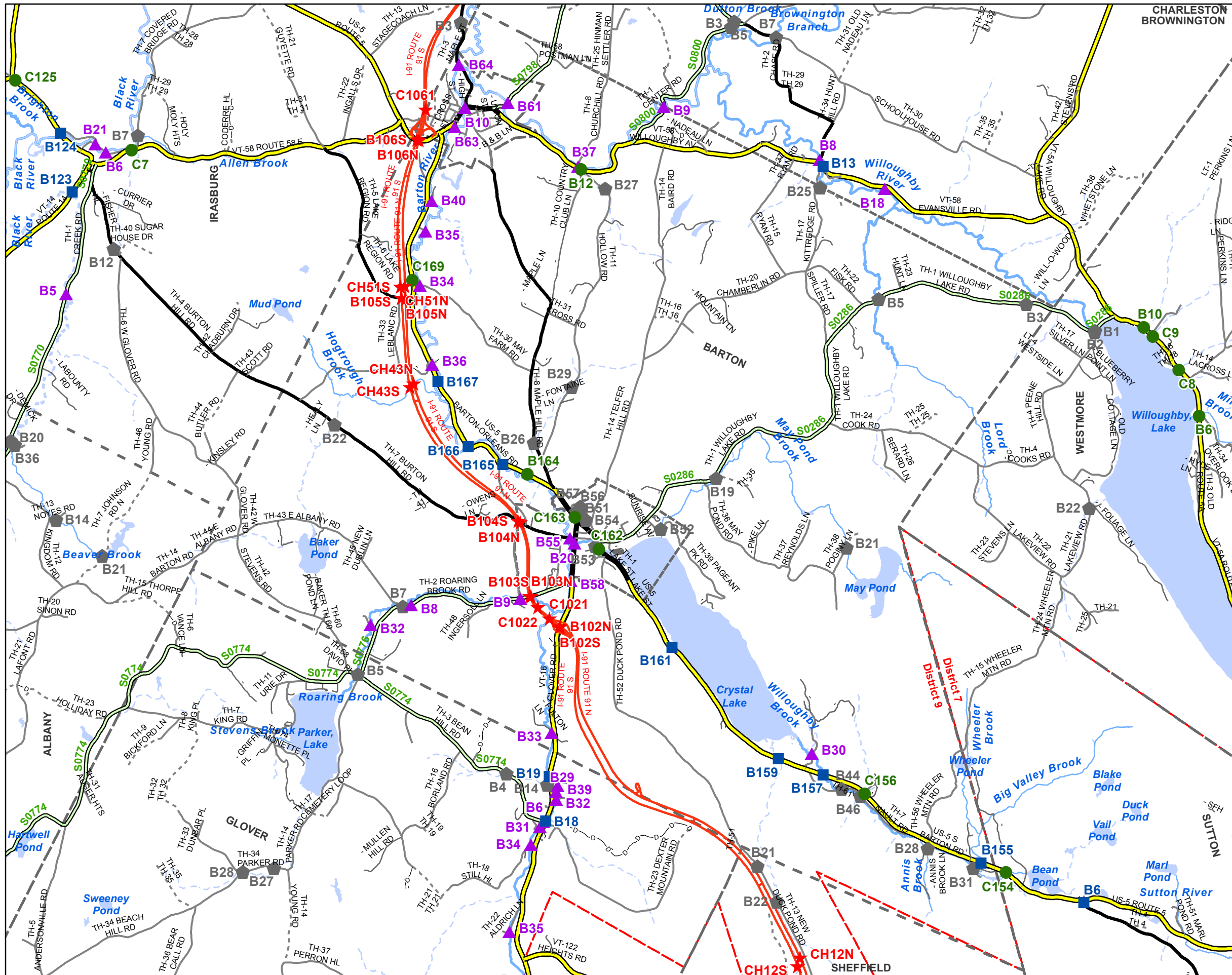
■ TOWN SHORTS

NOTE: The town short data has not been field checked since the early 1990's

Produced by:
Mapping Unit
Vermont Agency of Transportation
September 2011



BARTON VILLAGE
ORLEANS COUNTY
DISTRICT # 9



Scale 1:75,584

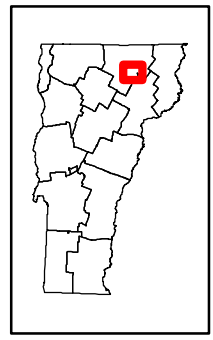


- ★ INTERSTATE
- STATE LONG
- STATE SHORT
- ▲ TOWN LONG
- ▼ FAS/FAU
- ▲ TOWN LONG
- ▬ FAS/FAU HWY
- INTERSTATE
- ▬ STATE HIGHWAY
- ▬ CLASS 1
- ▬ CLASS 2
- ▬ CLASS 3
- ▬ CLASS 4
- ▬ LEGAL TRAIL
- ▬ PRIVATE
- ▬ DISCONTINUED
- ▬ DISTRICT (includes extensions)
- ▬ NAMED RIVERS-STREAMS
- ▬ UNNAMED RIVERS-STREAMS

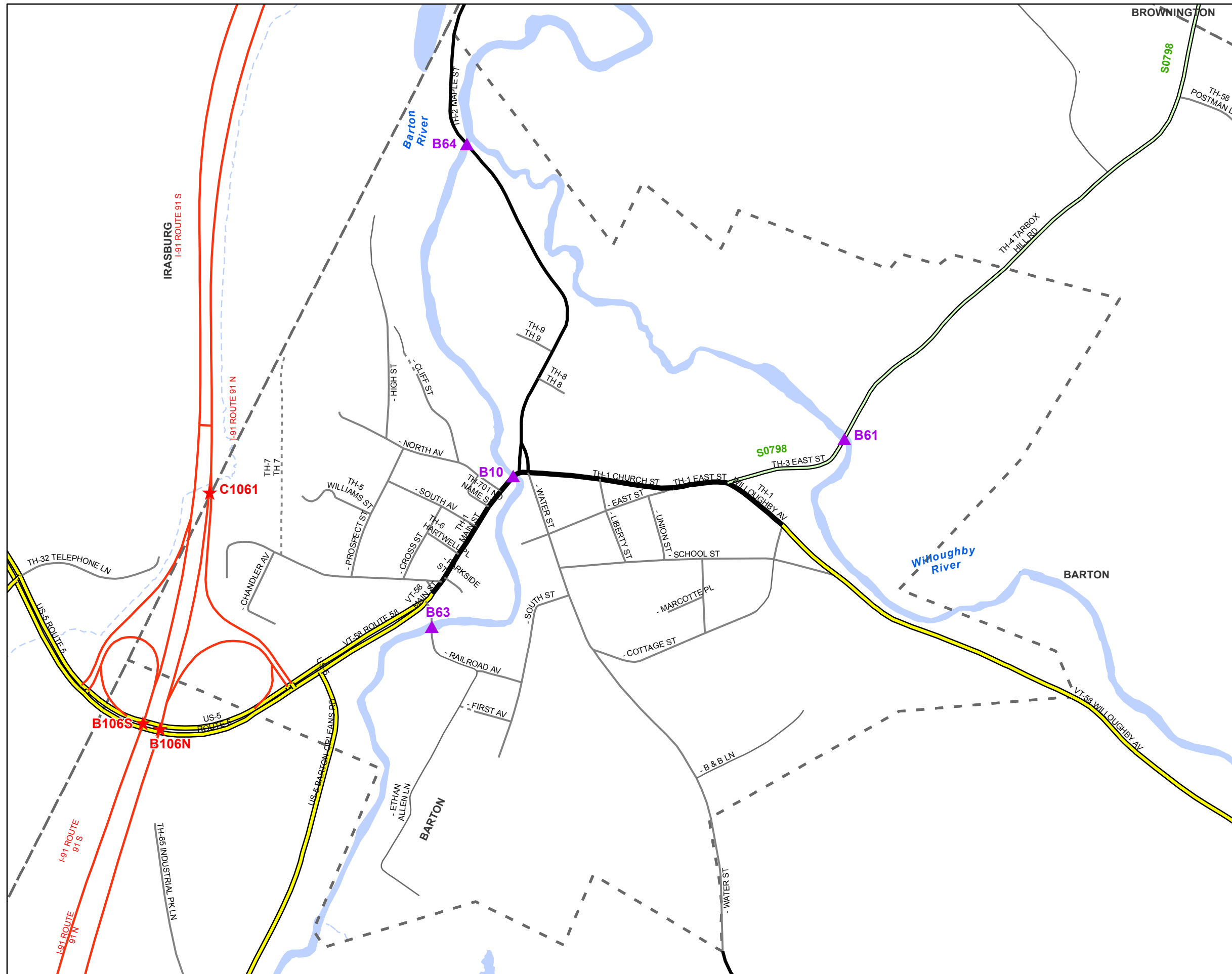
◆ TOWN SHORTS

NOTE: The town short data has not been field checked since the early 1990's

Produced by:
Mapping Unit
Vermont Agency of Transportation
September 2011



BARTON
ORLEANS COUNTY
DISTRICT # 9



Scale 1:75,584

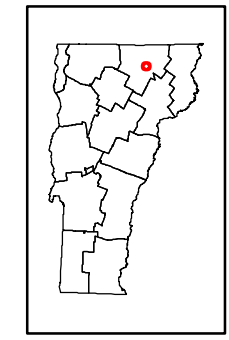


- ★ INTERSTATE
- STATE LONG
- STATE SHORT
- ▲ TOWN LONG
- ▼ FAS/FAU
- ▲ TOWN LONG
- ▬ FAS/FAU HWY
- INTERSTATE
- ▬ STATE HIGHWAY
- ▬ CLASS 1
- ▬ CLASS 2
- ▬ CLASS 3
- - CLASS 4
- □ LEGAL TRAIL
- PRIVATE
- D DISCONTINUED
- ┌ DISTRICT (includes extensions)
- NAMED RIVERS-STREAMS
- - UNNAMED RIVERS-STREAMS

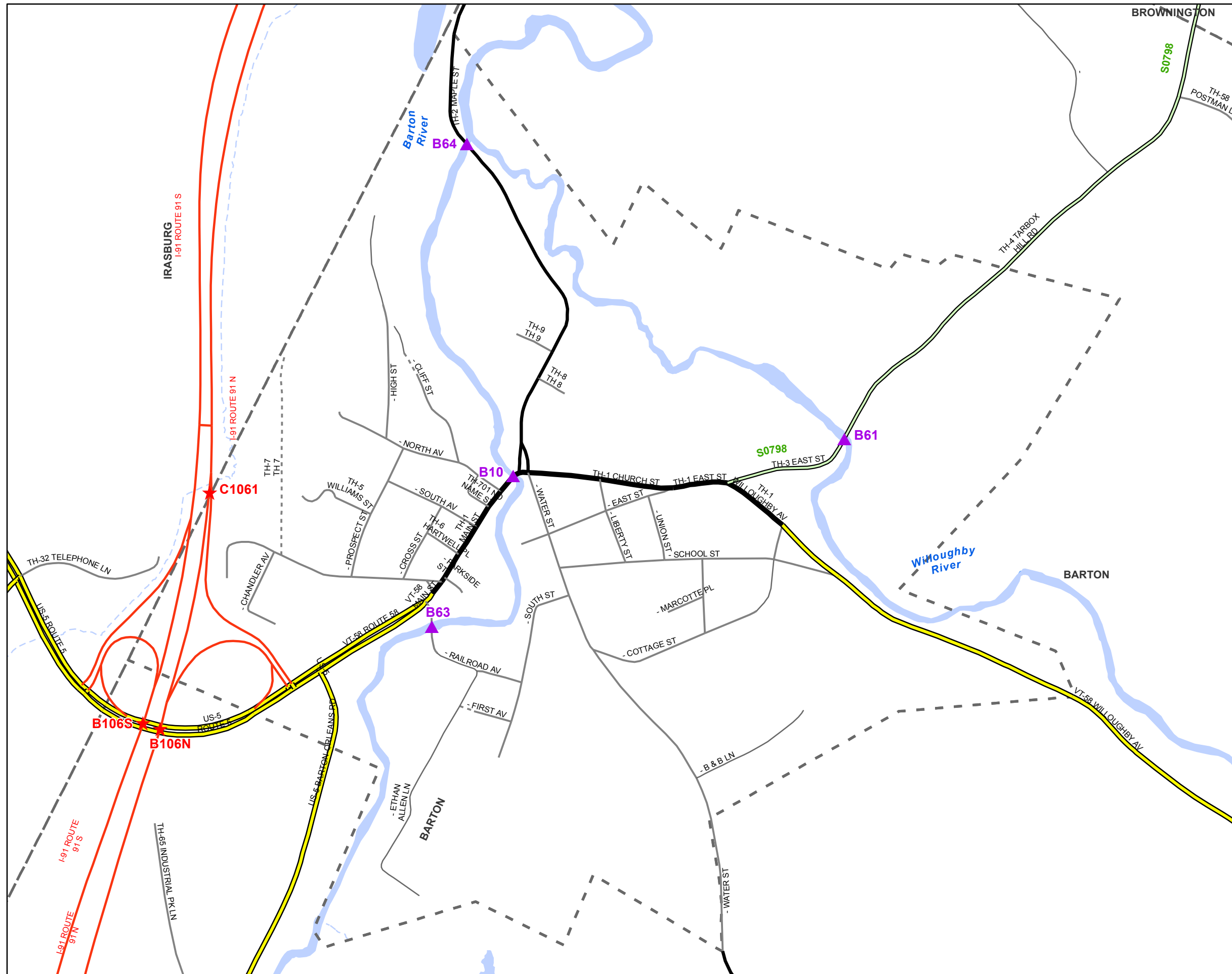
▬ TOWN SHORTS

NOTE: The town short data has not been field checked since the early 1990's

Produced by:
Mapping Unit
Vermont Agency of Transportation
September 2011



ORLEANS VILLAGE
ORLEANS COUNTY
DISTRICT # 9



Scale 1:75,584

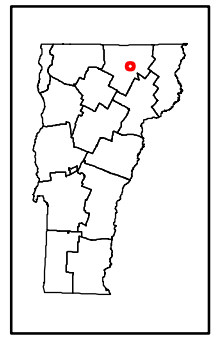


- ★ INTERSTATE
- STATE LONG
- STATE SHORT
- ▲ TOWN LONG
- ▼ FAS/FAU
- ▲ TOWN LONG
- ▬ FAS/FAU HWY
- INTERSTATE
- ▬ STATE HIGHWAY
- ▬ CLASS 1
- ▬ CLASS 2
- ▬ CLASS 3
- - CLASS 4
- □ LEGAL TRAIL
- PRIVATE
- D DISCONTINUED
- ┌ DISTRICT (includes extensions)
- NAMED RIVERS-STREAMS
- - UNNAMED RIVERS-STREAMS

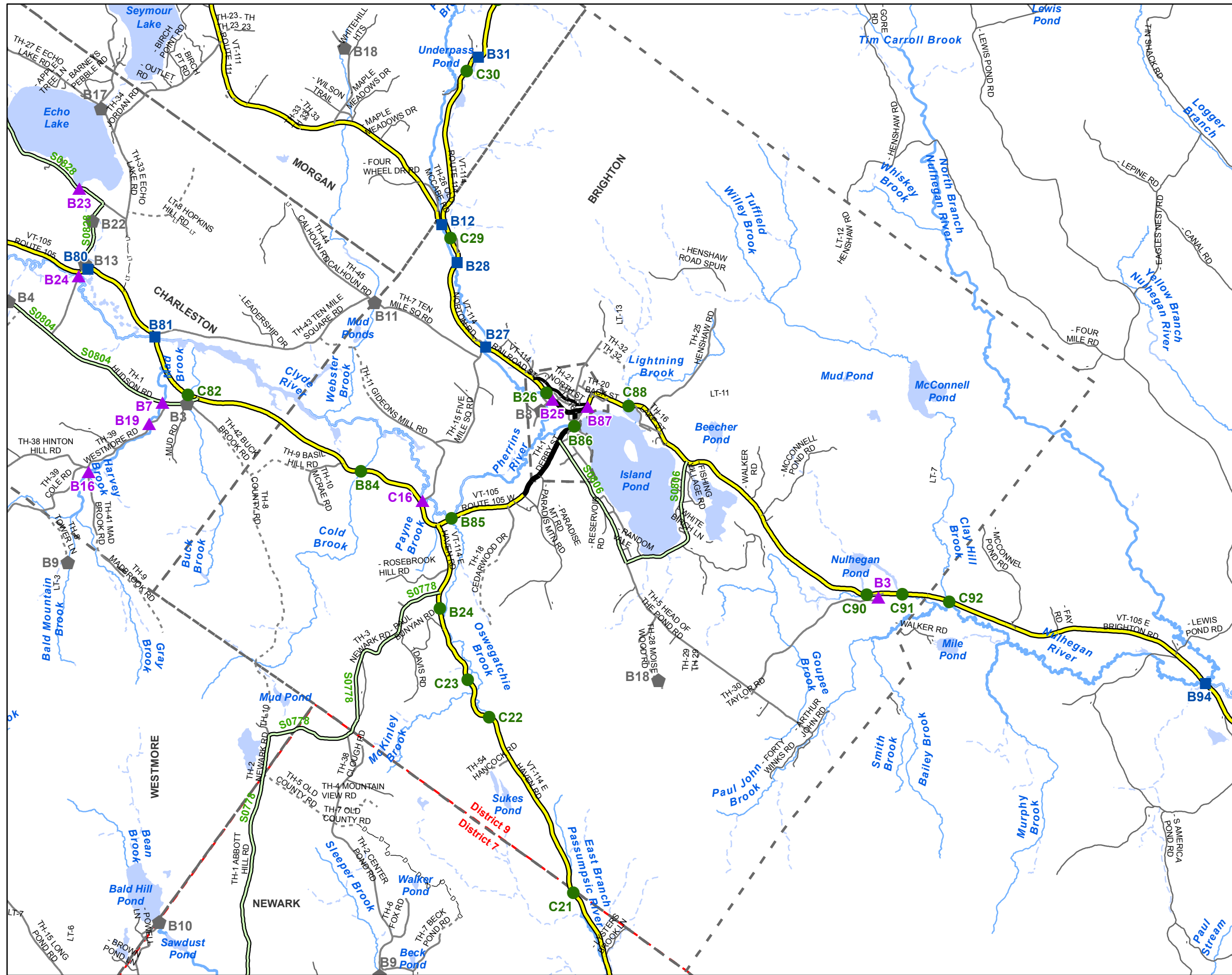
▬ TOWN SHORTS

NOTE: The town short data has not been field checked since the early 1990's

Produced by:
Mapping Unit
Vermont Agency of Transportation
September 2011



ORLEANS VILLAGE
ORLEANS COUNTY
DISTRICT # 9



Scale 1:75,584

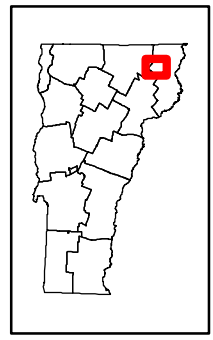


- ★ INTERSTATE
- STATE LONG
- STATE SHORT
- ▲ TOWN LONG
- ▼ FAS/FAU
- ▲ TOWN LONG
- ▬ FAS/FAU HWY
- INTERSTATE
- ▬ STATE HIGHWAY
- ▬ CLASS 1
- ▬ CLASS 2
- ▬ CLASS 3
- ▬ CLASS 4
- ▬ LEGAL TRAIL
- ▬ PRIVATE
- ▬ DISCONTINUED
- ▬ DISTRICT (includes extensions)
- ▬ NAMED RIVERS-STREAMS
- ▬ UNNAMED RIVERS-STREAMS

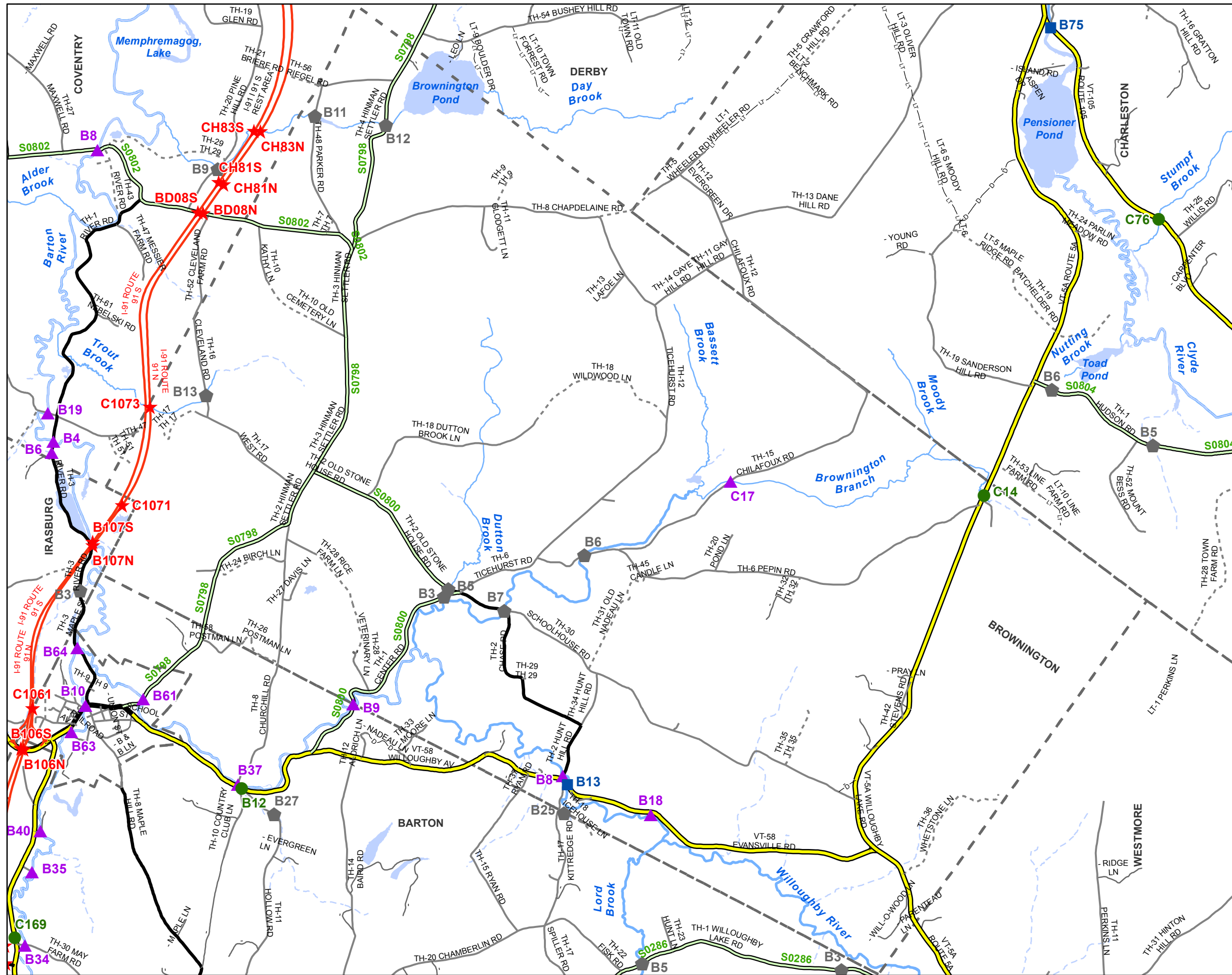
◆ TOWN SHORTS

NOTE: The town short data has not been field checked since the early 1990's

Produced by:
Mapping Unit
Vermont Agency of Transportation
September 2011



BRIGHTON
ESSEX COUNTY
DISTRICT # 9



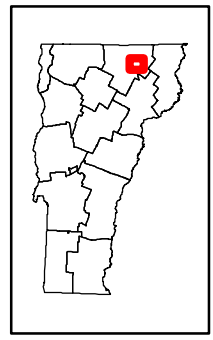
Scale 1:75,584



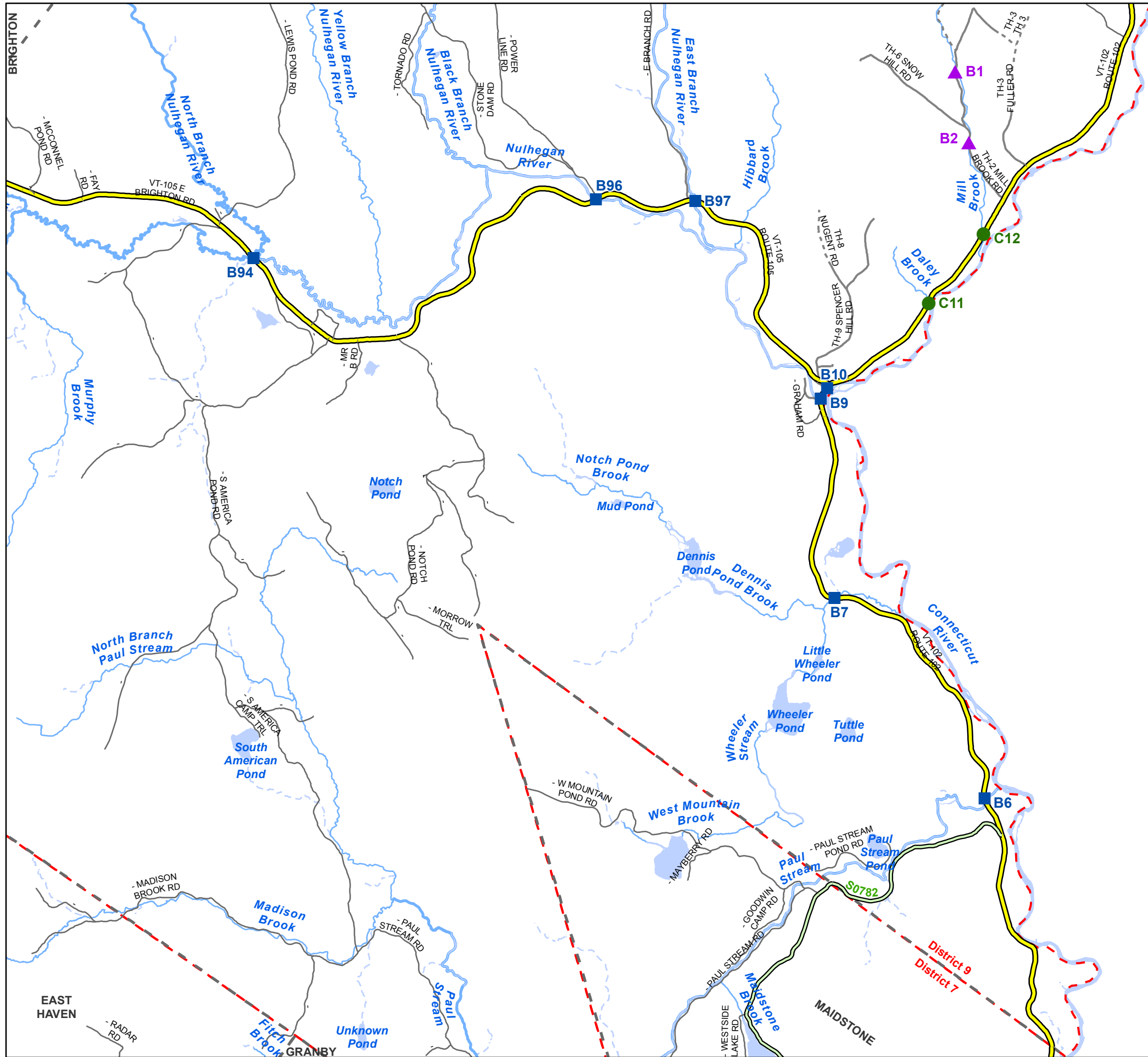
- ★ INTERSTATE
- STATE LONG
- STATE SHORT
- ▲ TOWN LONG
- ▼ FAS/FAU
- ▲ TOWN LONG
- ▬ FAS/FAU HWY
- INTERSTATE
- ▬ STATE HIGHWAY
- ▬ CLASS 1
- ▬ CLASS 2
- ▬ CLASS 3
- ▬ CLASS 4
- ▬ LEGAL TRAIL
- ▬ PRIVATE
- ▬ DISCONTINUED
- ⌈ DISTRICT (includes extensions)
- ▬ NAMED RIVERS-STREAMS
- ▬ UNNAMED RIVERS-STREAMS

◆ TOWN SHORTS
 NOTE: The town short data has not been field checked since the early 1990's

Produced by:
 Mapping Unit
 Vermont Agency of Transportation
 September 2011



BROWNINGTON
 ORLEANS COUNTY
 DISTRICT # 9



Scale 1:75,584

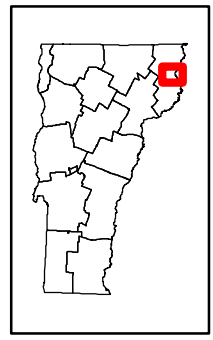
N

- ★ INTERSTATE
- STATE LONG
- STATE SHORT
- ▲ TOWN LONG
- ▼ FAS/FAU
- ▲ TOWN LONG
- ≡ FAS/FAU HWY
- INTERSTATE
- STATE HIGHWAY
- CLASS 1
- CLASS 2
- CLASS 3
- - CLASS 4
- - LEGAL TRAIL
- - PRIVATE
- - DISCONTINUED
- - DISTRICT (includes extensions)
- - NAMED RIVERS-STREAMS
- - UNNAMED RIVERS-STREAMS

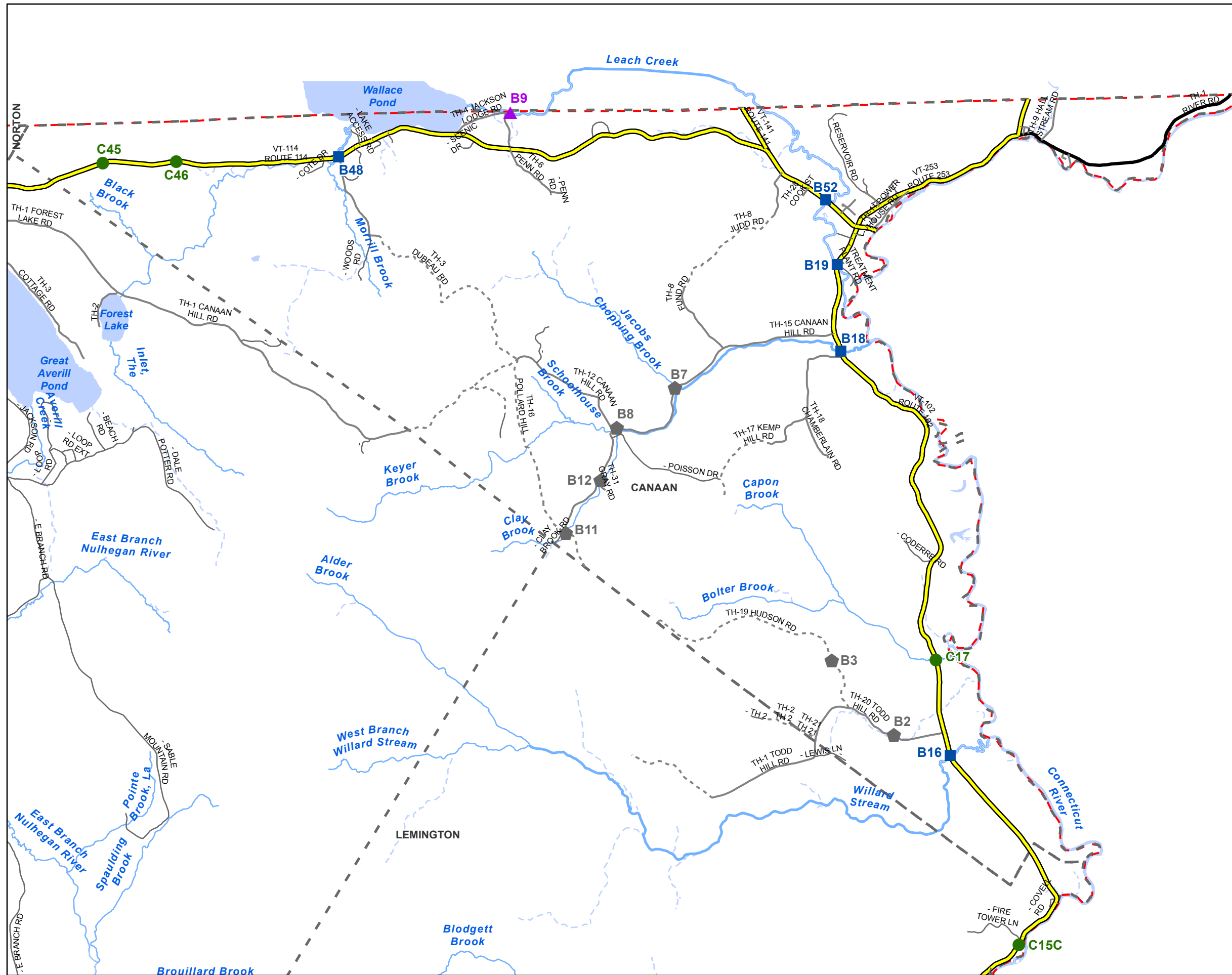
◆ TOWN SHORTS

NOTE: The town short data has not been field checked since the early 1990's

Produced by:
Mapping Unit
Vermont Agency of Transportation
September 2011



BRUNSWICK
ESSEX COUNTY
DISTRICT # 9



Scale 1:75,584

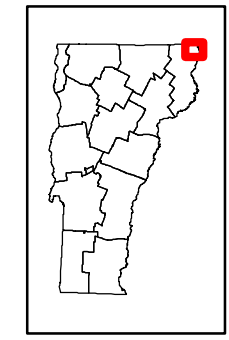
N

- ★ INTERSTATE
- STATE LONG
- STATE SHORT
- ▲ TOWN LONG
- ▼ FAS/FAU
- ▲ TOWN LONG
- ≡ FAS/FAU HWY
- INTERSTATE
- STATE HIGHWAY
- CLASS 1
- CLASS 2
- CLASS 3
- - CLASS 4
- - LEGAL TRAIL
- - PRIVATE
- - DISCONTINUED
- ⬜ DISTRICT (includes extensions)
- NAMED RIVERS-STREAMS
- - UNNAMED RIVERS-STREAMS

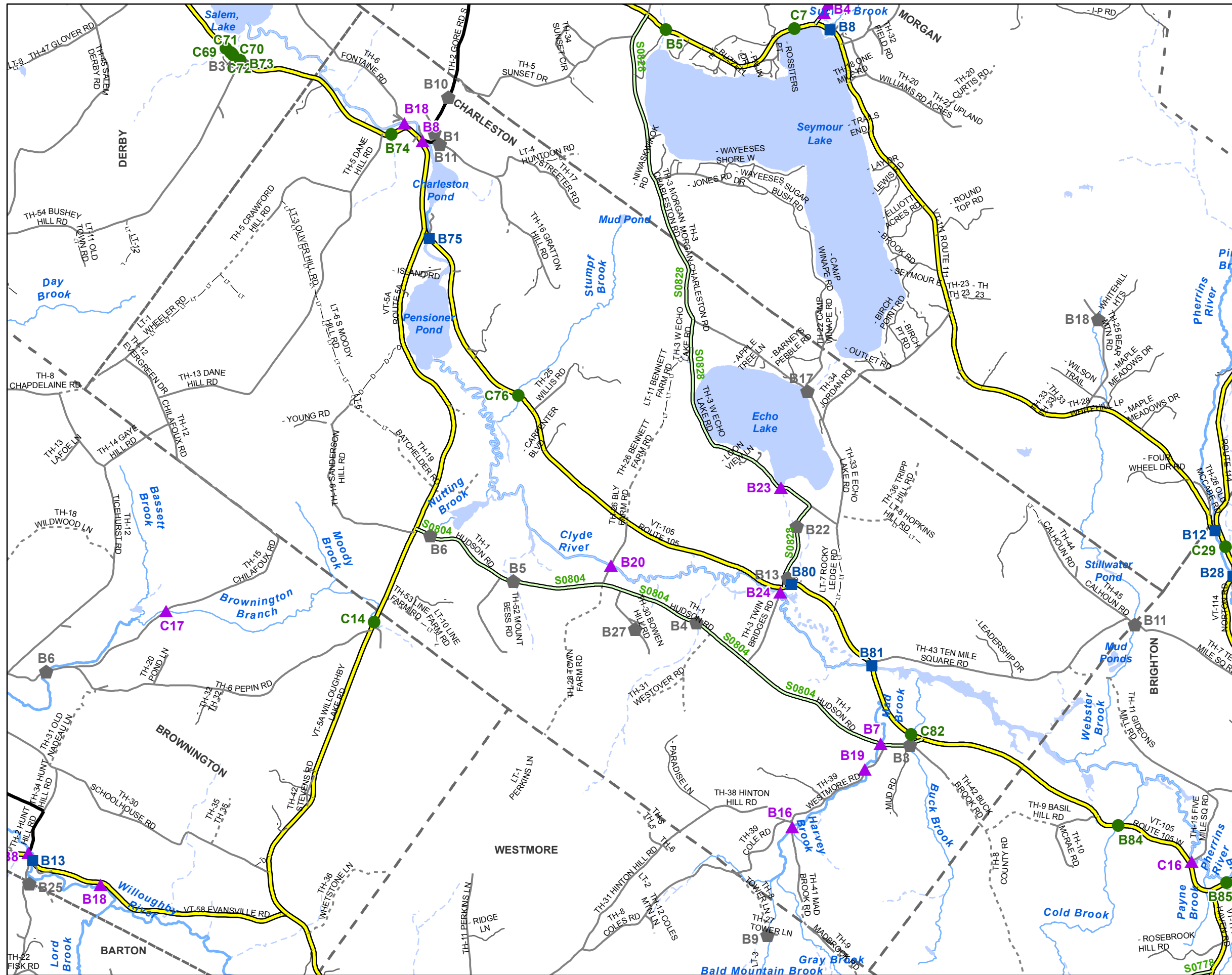
◆ TOWN SHORTS

NOTE: The town short data has not been field checked since the early 1990's

Produced by:
Mapping Unit
Vermont Agency of Transportation
September 2011



CANAAN
ESSEX COUNTY
DISTRICT # 9



Scale 1:75,584

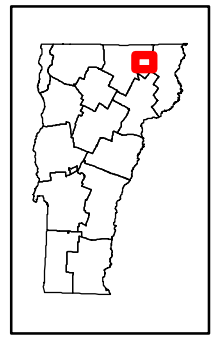


- ★ INTERSTATE
- STATE LONG
- STATE SHORT
- ▲ TOWN LONG
- ▼ FAS/FAU
- ▲ TOWN LONG
- ▬ FAS/FAU HWY
- INTERSTATE
- ▬ STATE HIGHWAY
- ▬ CLASS 1
- ▬ CLASS 2
- ▬ CLASS 3
- ▬ CLASS 4
- - - LEGAL TRAIL
- PRIVATE
- - - DISCONTINUED
- ┌ DISTRICT (includes extensions)
- NAMED RIVERS-STREAMS
- UNNAMED RIVERS-STREAMS

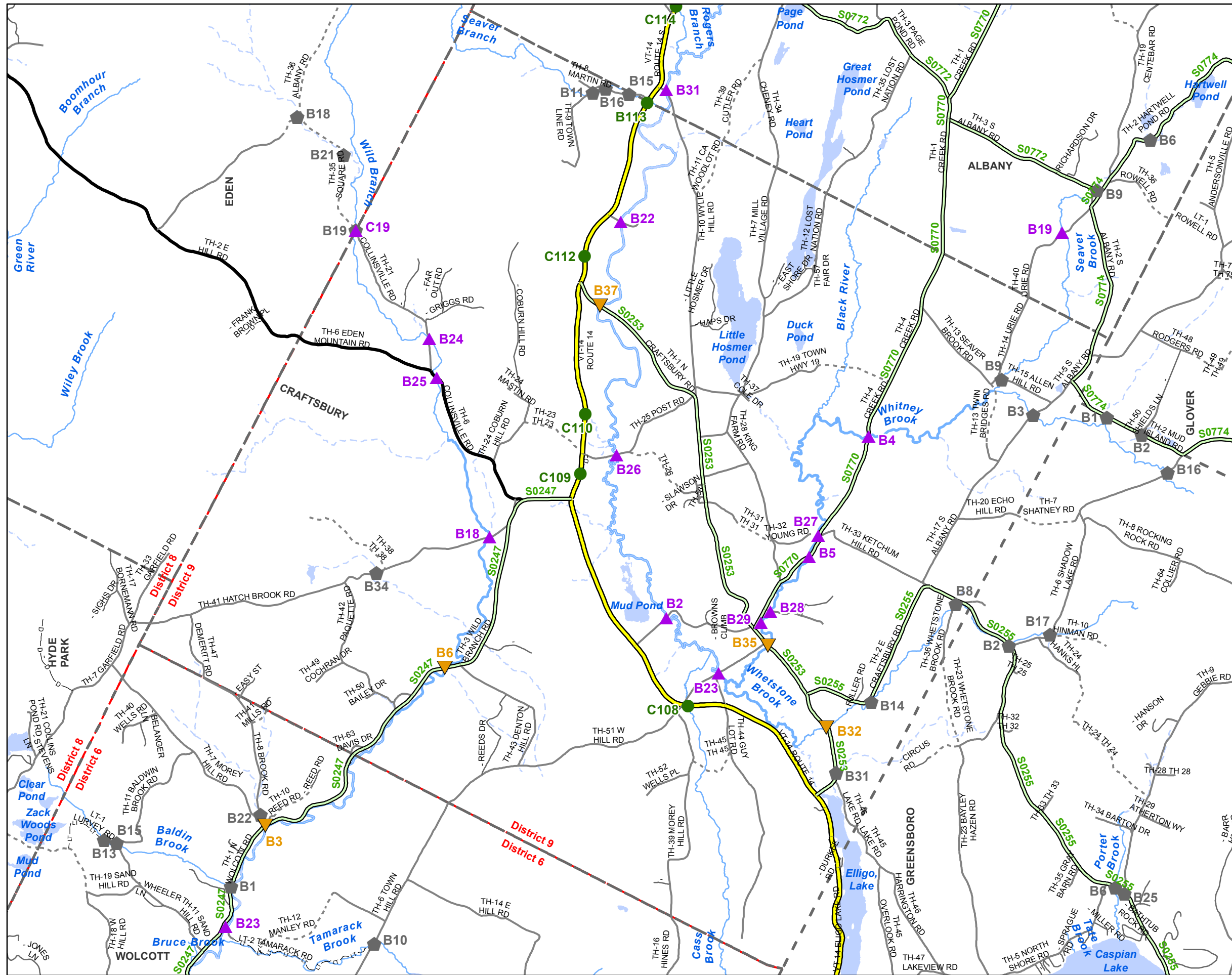
◆ TOWN SHORTS

NOTE: The town short data has not been field checked since the early 1990's

Produced by:
Mapping Unit
Vermont Agency of Transportation
September 2011



CHARLESTON
ORLEANS COUNTY
DISTRICT # 9



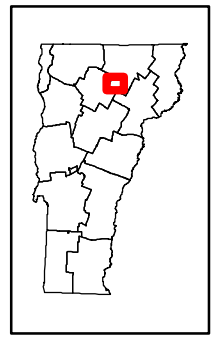
Scale 1:75,584



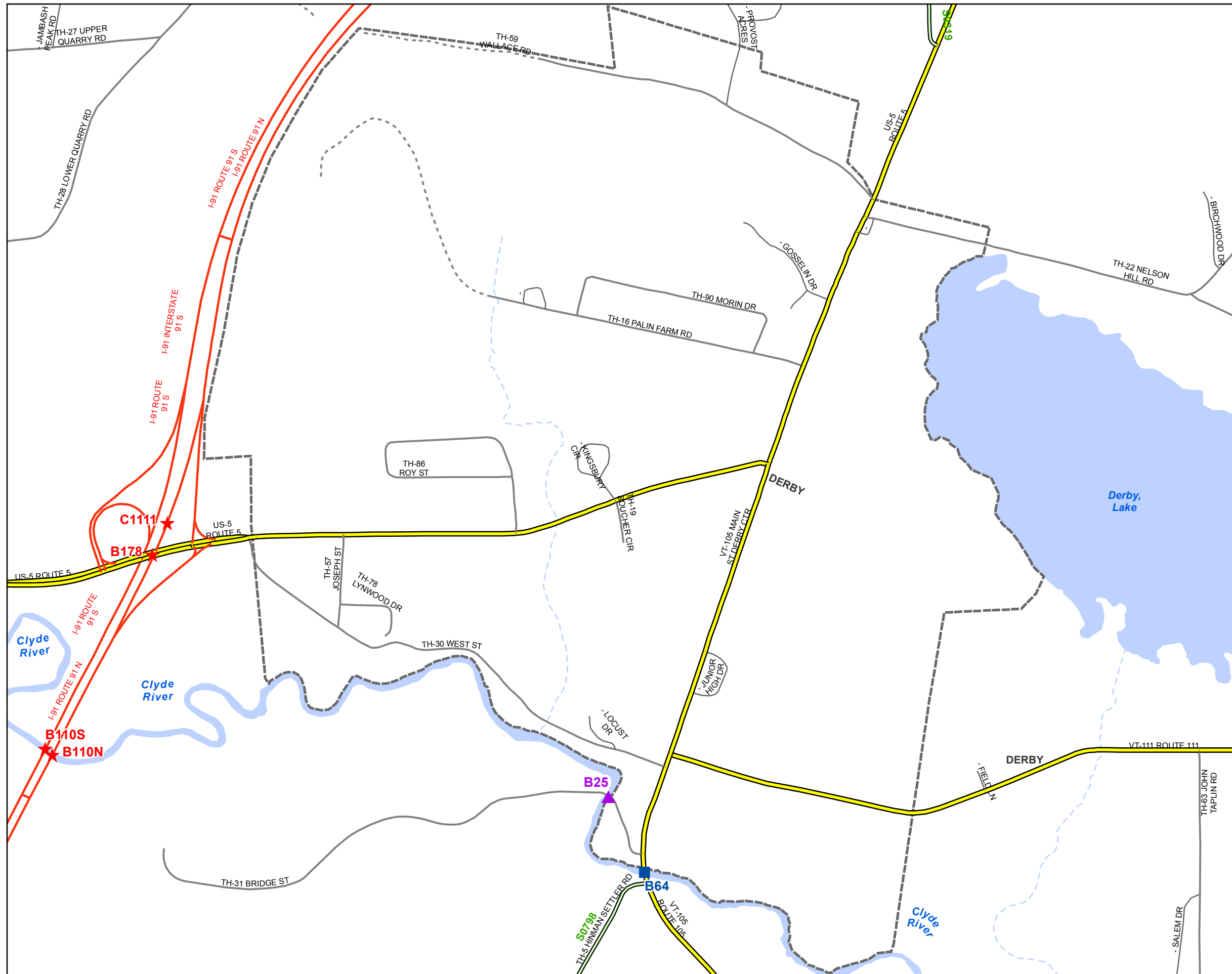
- ★ INTERSTATE
- STATE LONG
- STATE SHORT
- ▲ TOWN LONG
- ▼ FAS/FAU
- ▲ TOWN LONG
- ▬ FAS/FAU HWY
- INTERSTATE
- ▬ STATE HIGHWAY
- ▬ CLASS 1
- ▬ CLASS 2
- ▬ CLASS 3
- ▬ CLASS 4
- ▬ LEGAL TRAIL
- ▬ PRIVATE
- ▬ DISCONTINUED
- ▬ DISTRICT (includes extensions)
- ▬ NAMED RIVERS-STREAMS
- ▬ UNNAMED RIVERS-STREAMS

◆ TOWN SHORTS
 NOTE: The town short data has not been field checked since the early 1990's

Produced by:
 Mapping Unit
 Vermont Agency of Transportation
 September 2011



CRAFTSBURY
 ORLEANS COUNTY
 DISTRICT # 9



Scale 1:75,584

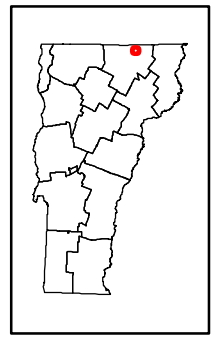
N

- ★ INTERSTATE
- STATE LONG
- STATE SHORT
- ▲ TOWN LONG
- ▼ FAS/FAU
- ▲ TOWN LONG
- ▬ FAS/FAU HWY
- INTERSTATE
- STATE HIGHWAY
- ▬ CLASS 1
- ▬ CLASS 2
- ▬ CLASS 3
- ▬ CLASS 4
- - - LEGAL TRAIL
- PRIVATE
- - - DISCONTINUED
- ▬ DISTRICT (includes extensions)
- NAMED RIVERS-STREAMS
- - - UNNAMED RIVERS-STREAMS

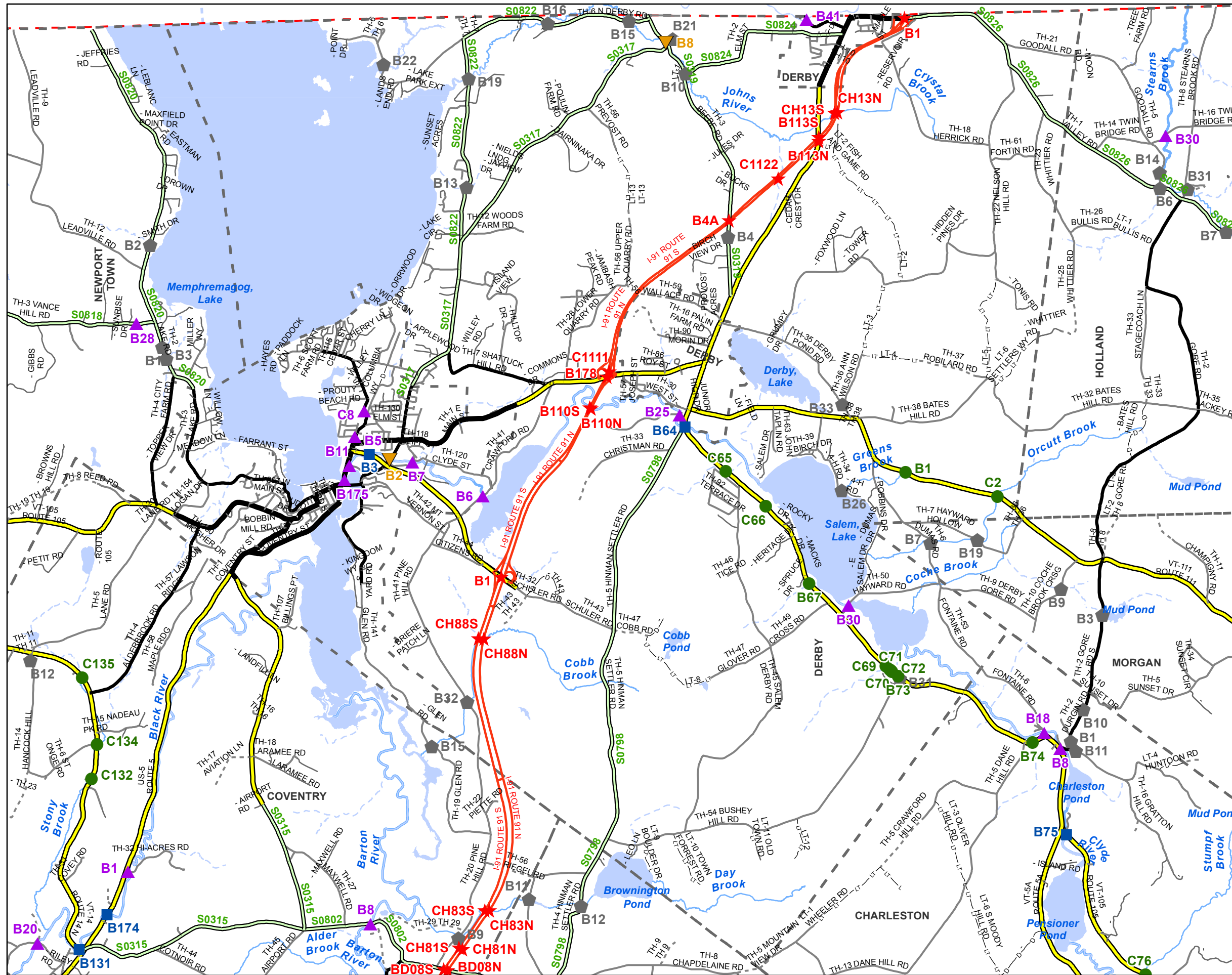
◆ TOWN SHORTS

NOTE: The town short data has not been field checked since the early 1990's

Produced by:
Mapping Unit
Vermont Agency of Transportation
September 2011



DERBY CENTER VILLAGE
ORLEANS COUNTY
DISTRICT # 9



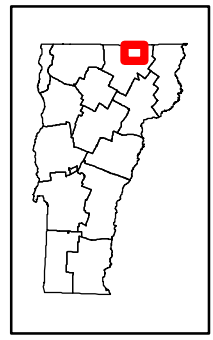
Scale 1:75,584



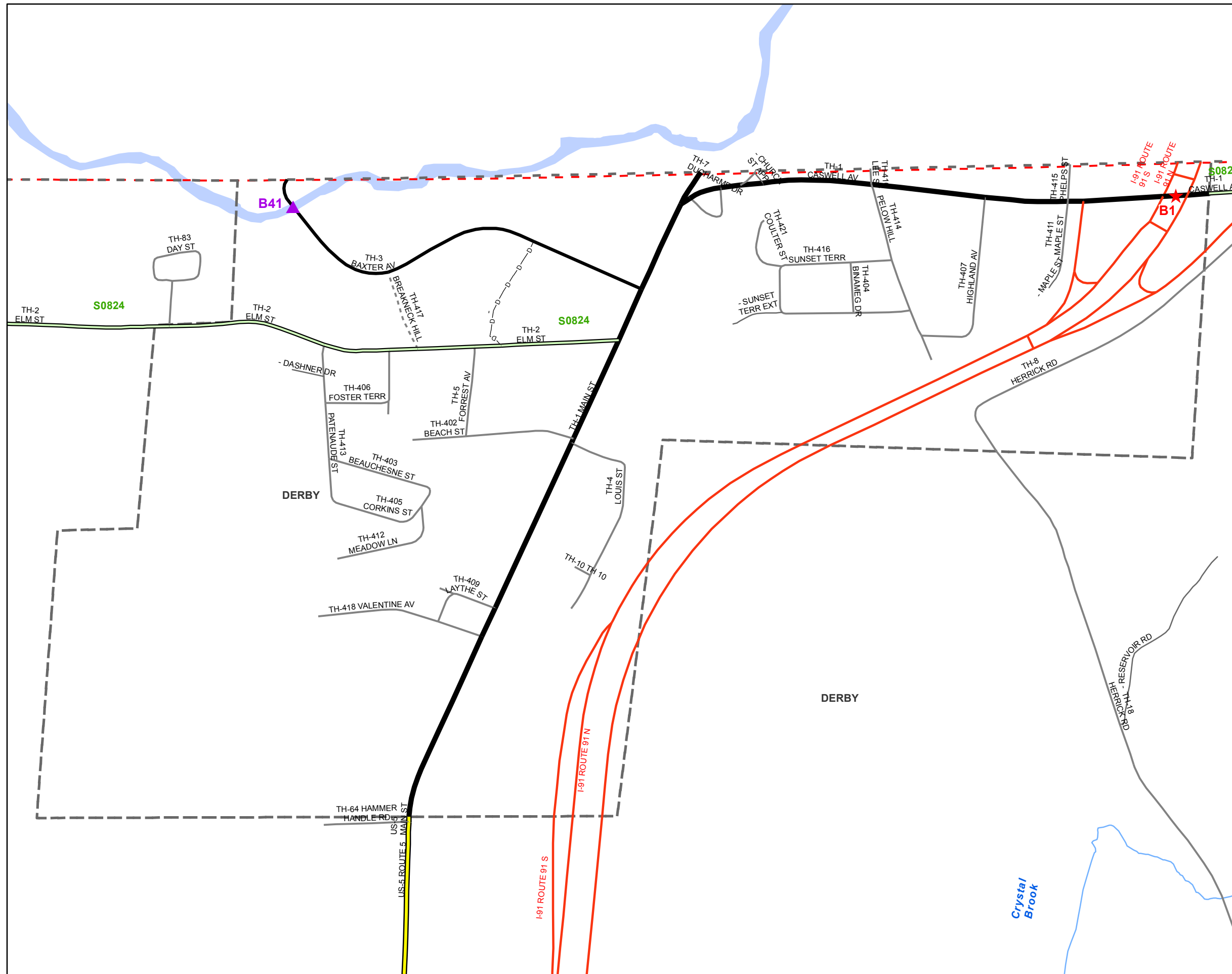
- ★ INTERSTATE
- STATE LONG
- STATE SHORT
- ▲ TOWN LONG
- ▼ FAS/FAU
- ▲ TOWN LONG
- ▬ FAS/FAU HWY
- ▬ INTERSTATE
- ▬ STATE HIGHWAY
- ▬ CLASS 1
- ▬ CLASS 2
- ▬ CLASS 3
- ▬ CLASS 4
- ▬ LEGAL TRAIL
- ▬ PRIVATE
- ▬ DISCONTINUED
- ▬ DISTRICT (includes extensions)
- ▬ NAMED RIVERS-STREAMS
- ▬ UNNAMED RIVERS-STREAMS

◆ TOWN SHORTS
 NOTE: The town short data has not been field checked since the early 1990's

Produced by:
 Mapping Unit
 Vermont Agency of Transportation
 September 2011



DERBY
 ORLEANS COUNTY
 DISTRICT # 9



Scale 1:75,584

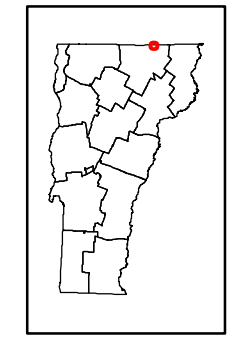
N

- ★ INTERSTATE
- STATE LONG
- STATE SHORT
- ▲ TOWN LONG
- ▼ FAS/FAU
- ▲ TOWN LONG
- ≡ FAS/FAU HWY
- INTERSTATE
- STATE HIGHWAY
- CLASS 1
- CLASS 2
- CLASS 3
- - CLASS 4
- - LEGAL TRAIL
- - PRIVATE
- - DISCONTINUED
- ┌─ DISTRICT (includes extensions)
- NAMED RIVERS-STREAMS
- - UNNAMED RIVERS-STREAMS

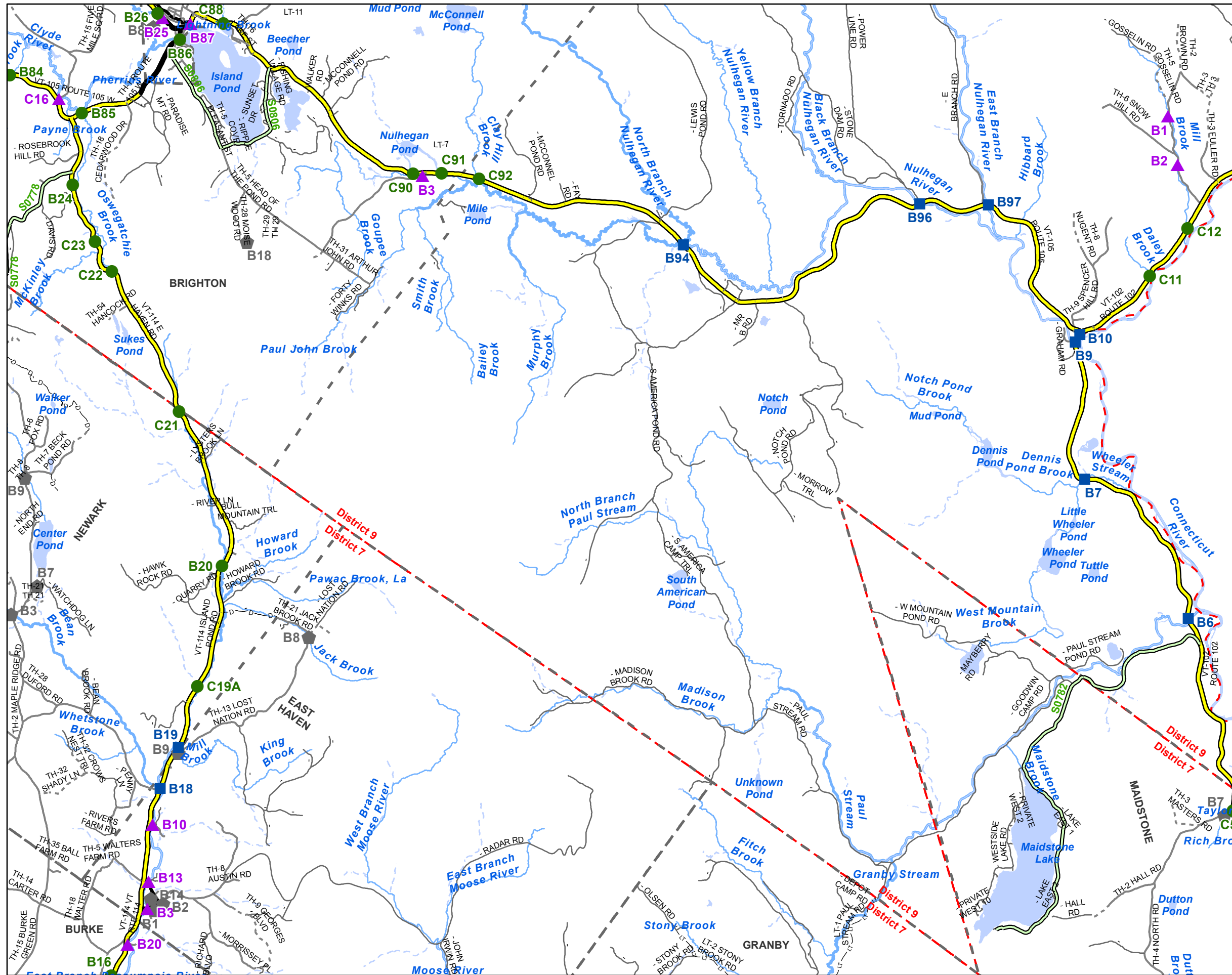
◆ TOWN SHORTS

NOTE: The town short data has not been field checked since the early 1990's

Produced by:
Mapping Unit
Vermont Agency of Transportation
September 2011



DERBY LINE VILLAGE
ORLEANS COUNTY
DISTRICT # 9



Scale 1:75,584

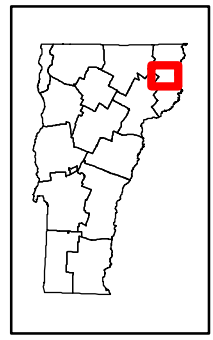


- ★ INTERSTATE
- STATE LONG
- STATE SHORT
- ▲ TOWN LONG
- ▼ TOWN LONG
- ▤ FAS/FAU
- ▥ FAS/FAU HWY
- INTERSTATE
- STATE HIGHWAY
- CLASS 1
- CLASS 2
- CLASS 3
- - CLASS 4
- - LEGAL TRAIL
- - PRIVATE
- - DISCONTINUED
- - DISTRICT (includes extensions)
- - NAMED RIVERS-STREAMS
- - UNNAMED RIVERS-STREAMS

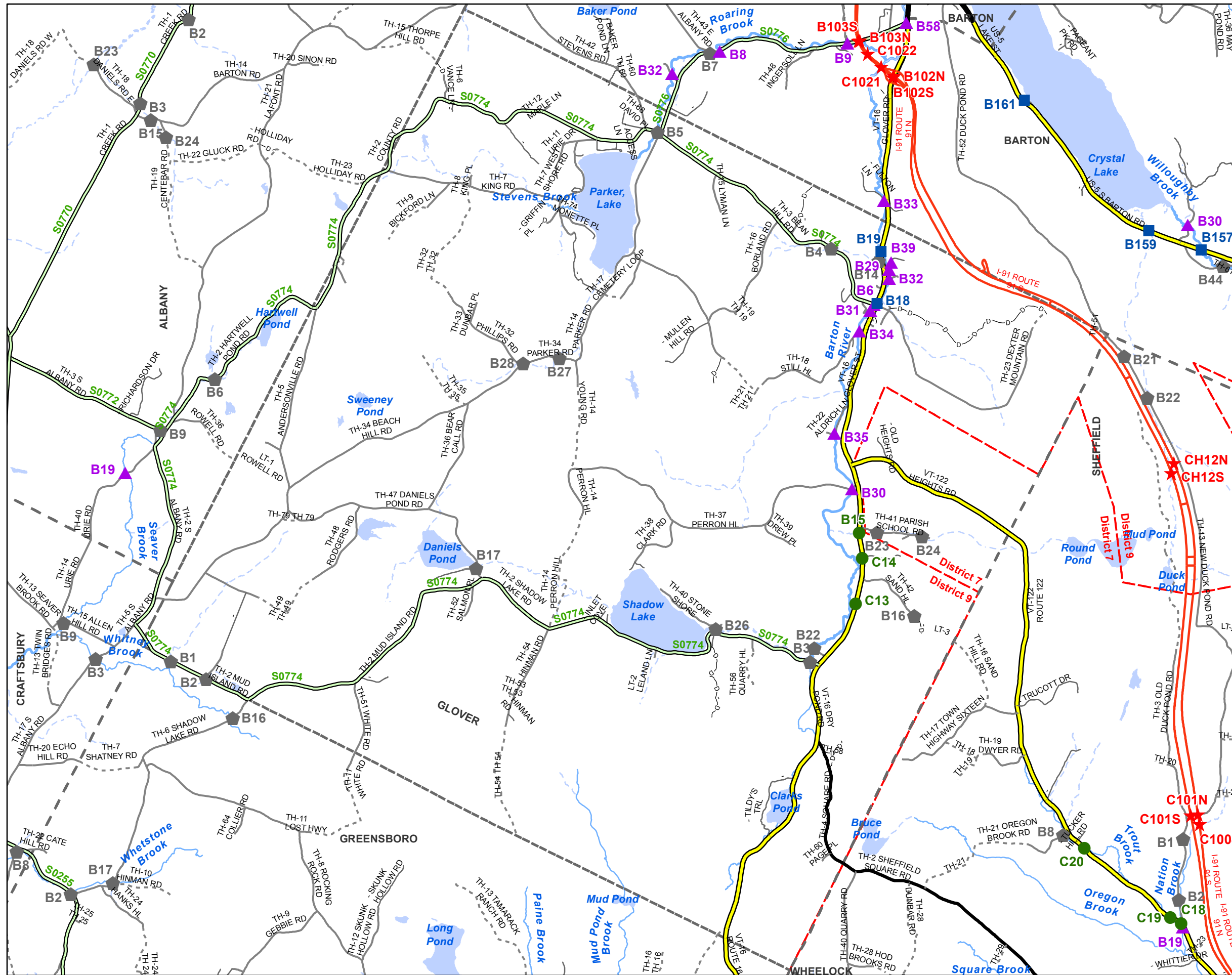
◆ TOWN SHORTS

NOTE: The town short data has not been field checked since the early 1990's

Produced by:
Mapping Unit
Vermont Agency of Transportation
September 2011



FERDINAND
ESSEX COUNTY
DISTRICT # 9



Scale 1:75,584

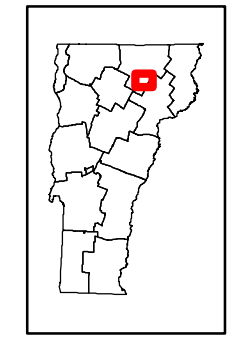


- ★ INTERSTATE
- STATE LONG
- STATE SHORT
- ▲ TOWN LONG
- ◆ TOWN LONG
- FAS/FAU
- FAS/FAU HWY
- INTERSTATE
- STATE HIGHWAY
- CLASS 1
- CLASS 2
- CLASS 3
- CLASS 4
- LEGAL TRAIL
- PRIVATE
- DISCONTINUED
- DISTRICT (includes extensions)
- NAMED RIVERS-STREAMS
- - - UNNAMED RIVERS-STREAMS

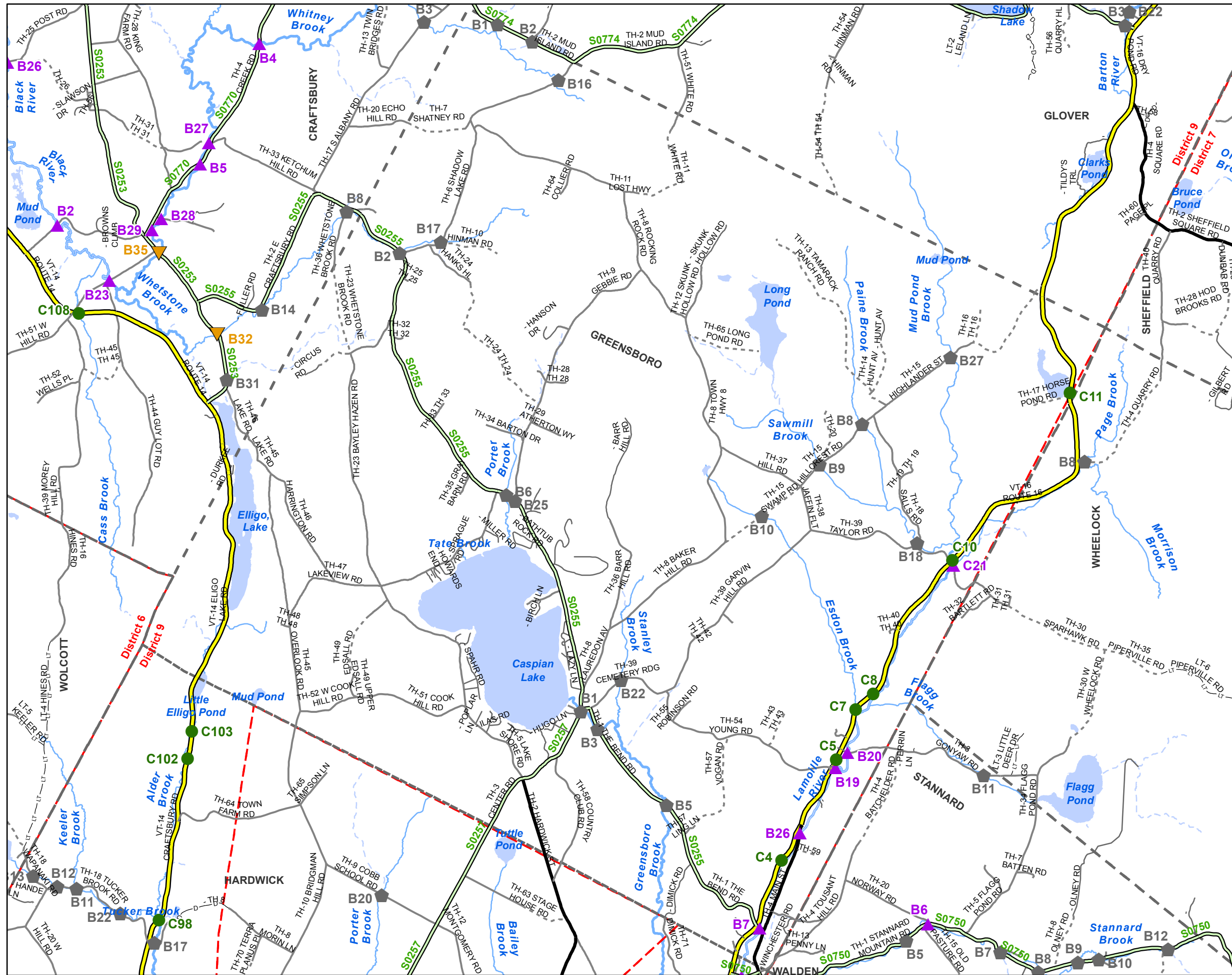
◆ TOWN SHORTS

NOTE: The town short data has not been field checked since the early 1990's

Produced by:
Mapping Unit
Vermont Agency of Transportation
September 2011



GLOVER
ORLEANS COUNTY
DISTRICT # 9



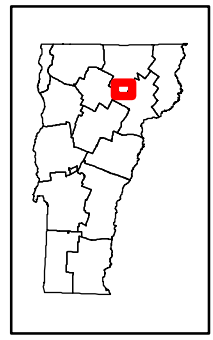
Scale 1:75,584



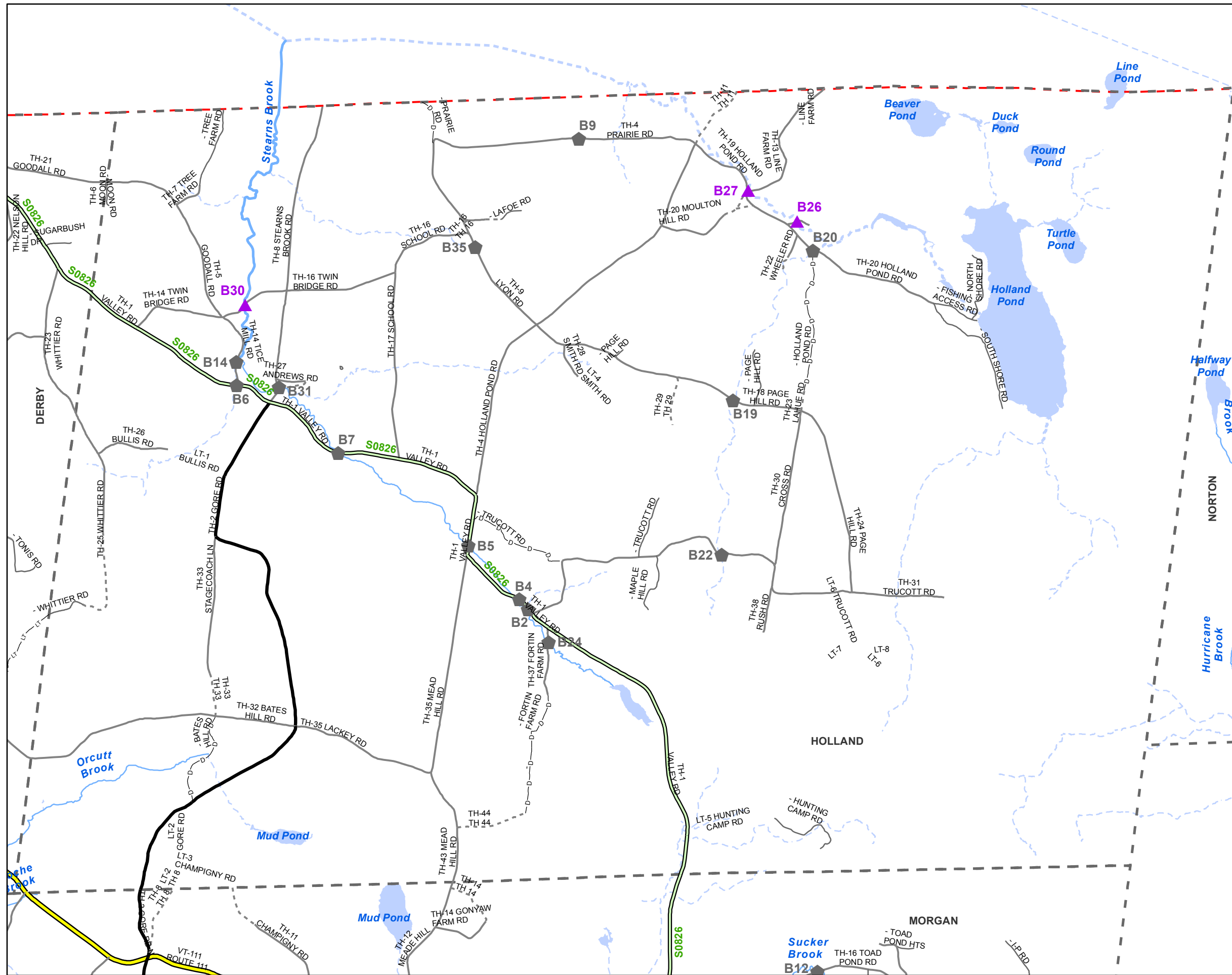
- ★ INTERSTATE
- STATE LONG
- STATE SHORT
- ▲ TOWN LONG
- ▼ FAS/FAU
- ▲ TOWN LONG
- ≡ FAS/FAU HWY
- INTERSTATE
- STATE HIGHWAY
- CLASS 1
- CLASS 2
- CLASS 3
- CLASS 4
- - - LEGAL TRAIL
- - - PRIVATE
- - - DISCONTINUED
- ⌈ DISTRICT (includes extensions)
- NAMED RIVERS-STREAMS
- UNNAMED RIVERS-STREAMS

◆ TOWN SHORTS
 NOTE: The town short data has not been field checked since the early 1990's

Produced by:
 Mapping Unit
 Vermont Agency of Transportation
 September 2011



GREENSBORO
 ORLEANS COUNTY
 DISTRICT # 9



Scale 1:75,584

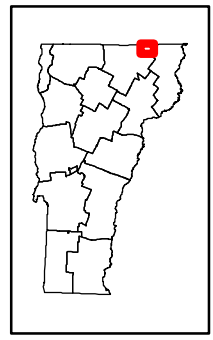
N

- ★ INTERSTATE
- STATE LONG
- STATE SHORT
- ▲ TOWN LONG
- ▼ FAS/FAU
- ▲ TOWN LONG
- ▬ FAS/FAU HWY
- ▬ INTERSTATE
- ▬ STATE HIGHWAY
- ▬ CLASS 1
- ▬ CLASS 2
- ▬ CLASS 3
- ▬ CLASS 4
- ▬ LEGAL TRAIL
- ▬ PRIVATE
- ▬ DISCONTINUED
- ▬ DISTRICT (includes extensions)
- ▬ NAMED RIVERS-STREAMS
- ▬ UNNAMED RIVERS-STREAMS

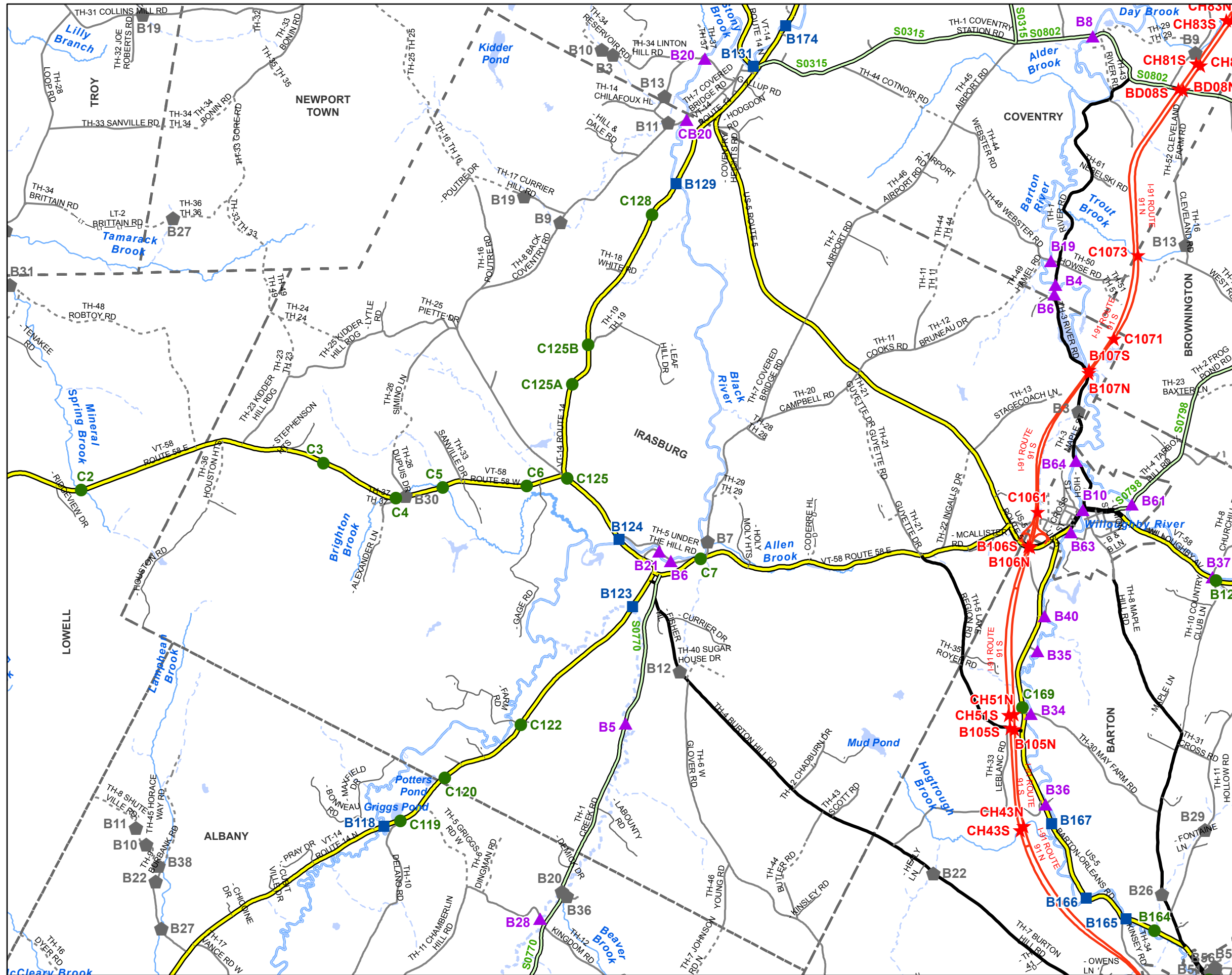
- ◆ TOWN SHORTS

NOTE: The town short data has not been field checked since the early 1990's

Produced by:
Mapping Unit
Vermont Agency of Transportation
September 2011



HOLLAND
ORLEANS COUNTY
DISTRICT # 9



Scale 1:75,584

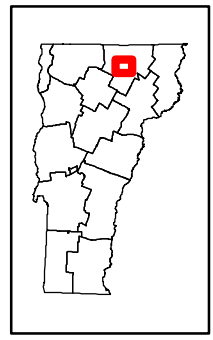


- ★ INTERSTATE
- STATE LONG
- STATE SHORT
- ▲ TOWN LONG
- ▼ FAS/FAU
- ▲ TOWN LONG
- ▬ FAS/FAU HWY
- INTERSTATE
- STATE HIGHWAY
- ▬ CLASS 1
- ▬ CLASS 2
- ▬ CLASS 3
- ▬ CLASS 4
- - - LEGAL TRAIL
- PRIVATE
- - - DISCONTINUED
- ┌ DISTRICT (includes extensions)
- NAMED RIVERS-STREAMS
- UNNAMED RIVERS-STREAMS

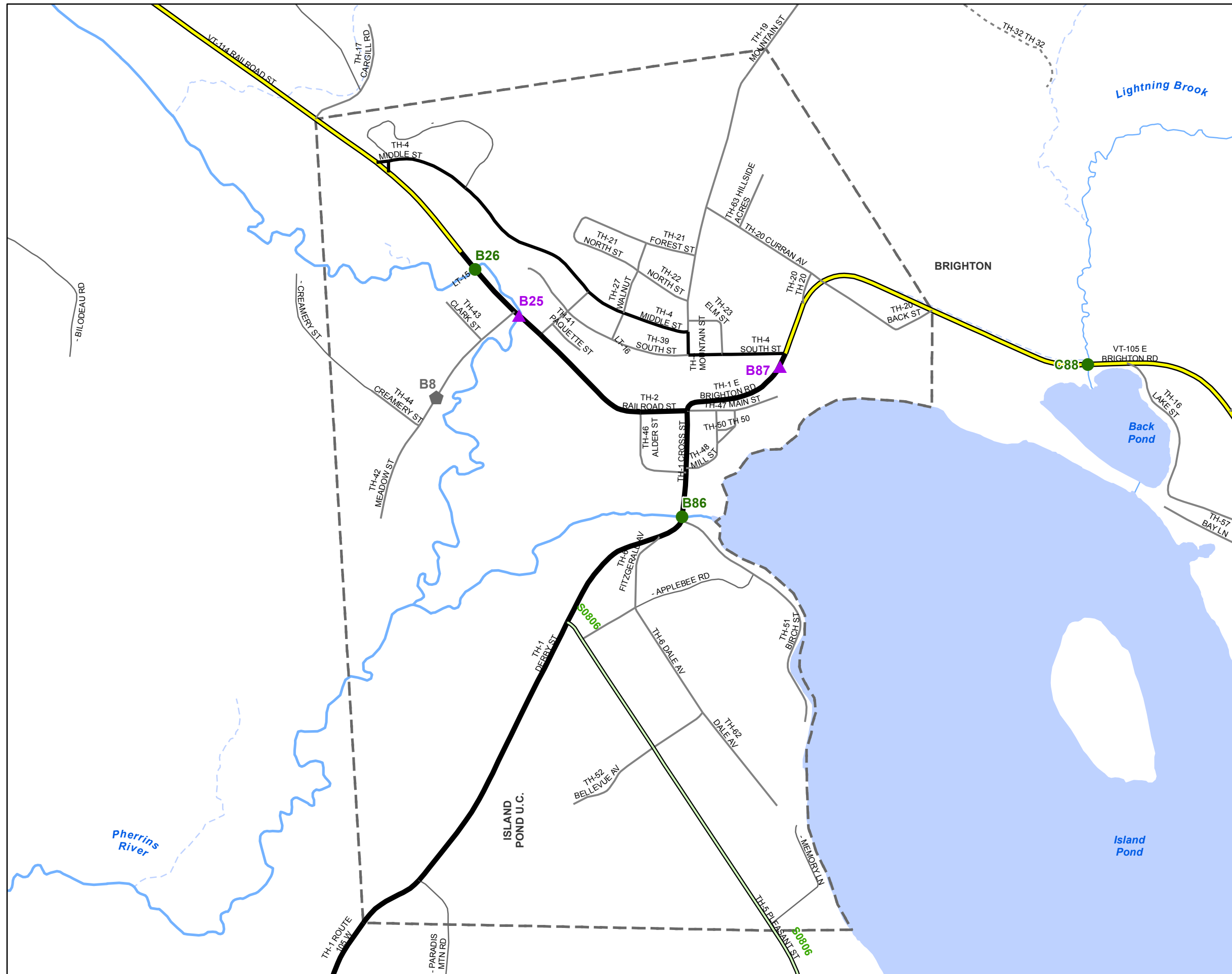
◆ TOWN SHORTS

NOTE: The town short data has not been field checked since the early 1990's

Produced by:
Mapping Unit
Vermont Agency of Transportation
September 2011



IRASBURG
ORLEANS COUNTY
DISTRICT # 9



Scale 1:75,584

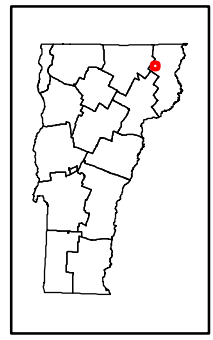
N

- ★ INTERSTATE
- STATE LONG
- STATE SHORT
- ▲ TOWN LONG
- ▼ FAS/FAU
- ▲ TOWN LONG
- ≡ FAS/FAU HWY
- INTERSTATE
- STATE HIGHWAY
- CLASS 1
- CLASS 2
- CLASS 3
- - CLASS 4
- - LEGAL TRAIL
- - PRIVATE
- - DISCONTINUED
- ┌ DISTRICT (includes extensions)
- NAMED RIVERS-STREAMS
- - UNNAMED RIVERS-STREAMS

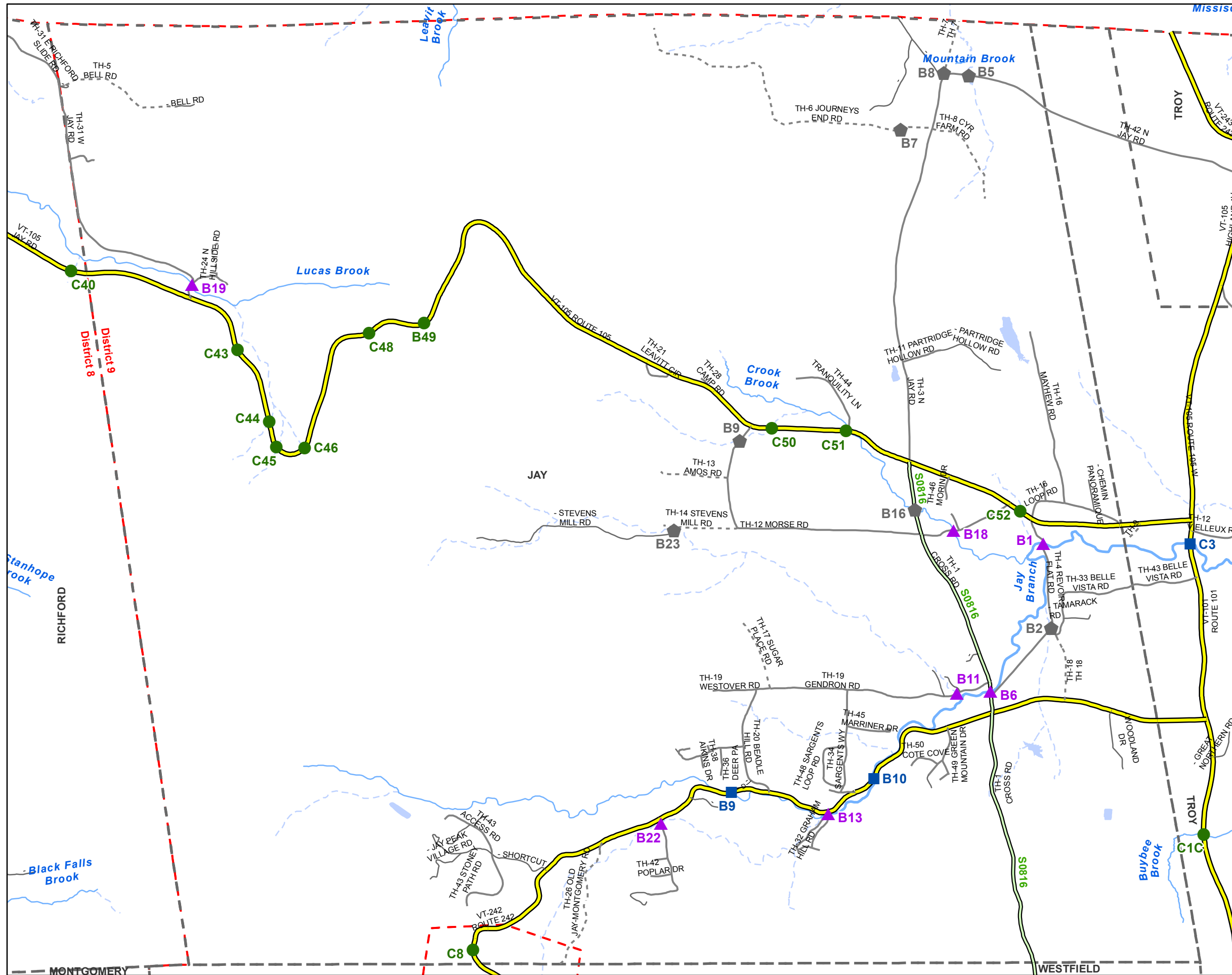
◆ TOWN SHORTS

NOTE: The town short data has not been field checked since the early 1990's

Produced by:
Mapping Unit
Vermont Agency of Transportation
September 2011



ISLAND POND U.C.
ESSEX COUNTY
DISTRICT # 9



Scale 1:75,584

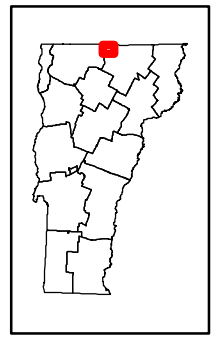


- ★ INTERSTATE
- STATE LONG
- STATE SHORT
- ▲ TOWN LONG
- ▼ FAS/FAU
- ▲ TOWN LONG
- ≡ FAS/FAU HWY
- INTERSTATE
- STATE HIGHWAY
- CLASS 1
- CLASS 2
- CLASS 3
- - CLASS 4
- - LEGAL TRAIL
- PRIVATE
- - DISCONTINUED
- ┌ DISTRICT (includes extensions)
- NAMED RIVERS-STREAMS
- - UNNAMED RIVERS-STREAMS

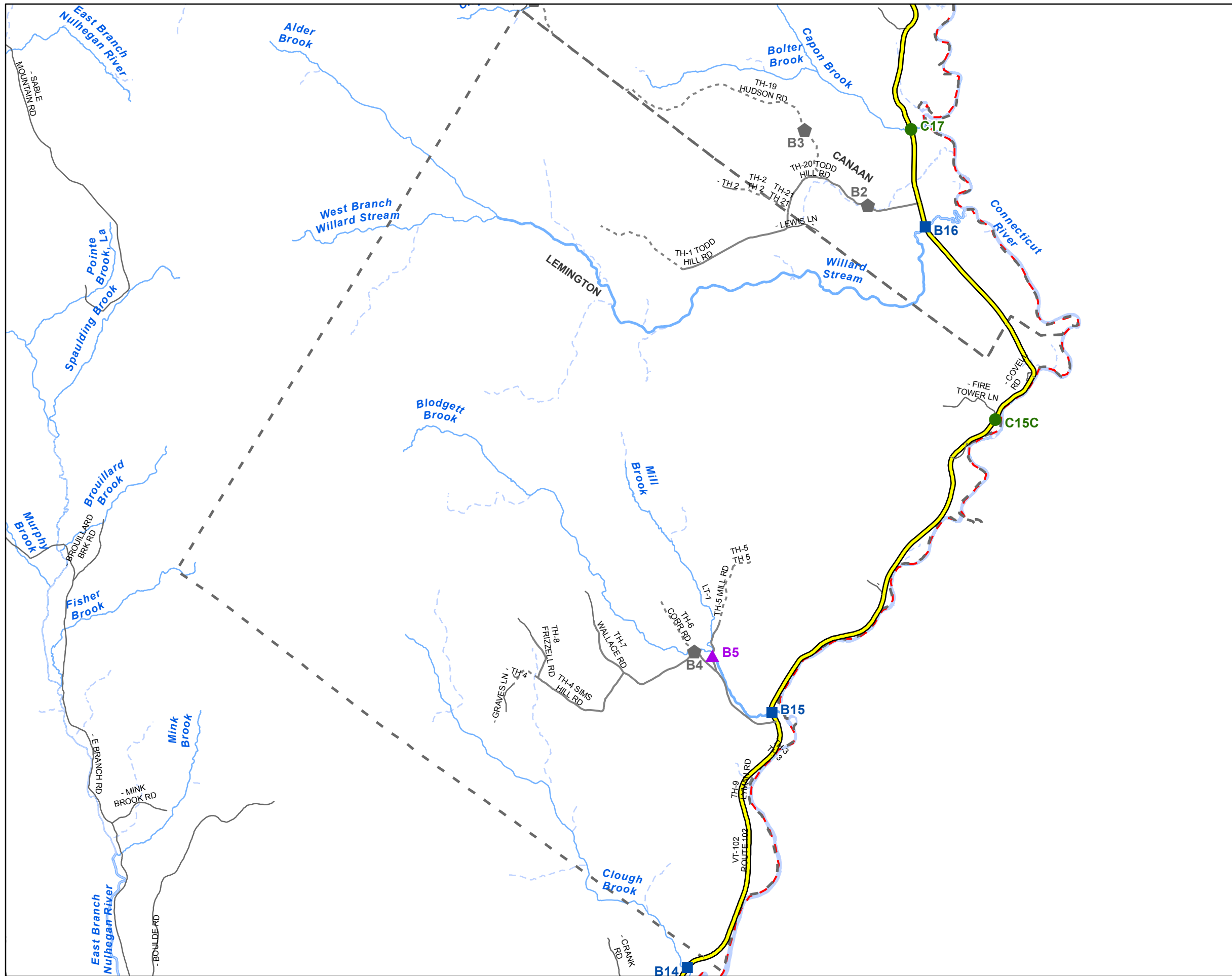
■ TOWN SHORTS

NOTE: The town short data has not been field checked since the early 1990's

Produced by:
Mapping Unit
Vermont Agency of Transportation
September 2011



JAY
ORLEANS COUNTY
DISTRICT # 9



Scale 1:75,584

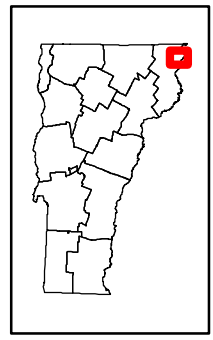
N

- ★ INTERSTATE
- STATE LONG
- STATE SHORT
- ▲ TOWN LONG
- ▼ FAS/FAU
- ▲ TOWN LONG
- ≡ FAS/FAU HWY
- INTERSTATE
- STATE HIGHWAY
- CLASS 1
- CLASS 2
- CLASS 3
- - CLASS 4
- - - LEGAL TRAIL
- - - PRIVATE
- - - DISCONTINUED
- ▭ DISTRICT (includes extensions)
- NAMED RIVERS-STREAMS
- - - UNNAMED RIVERS-STREAMS

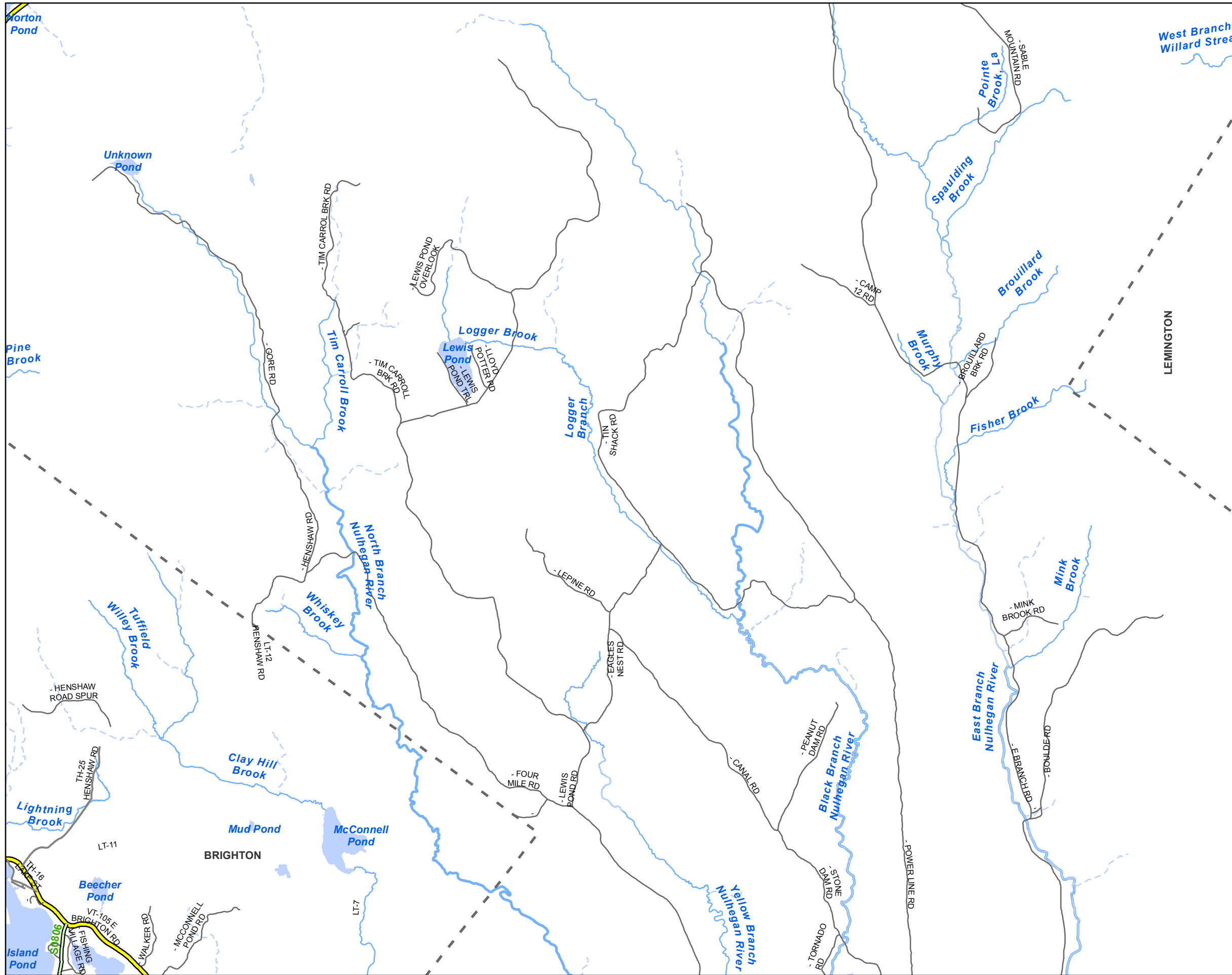
▣ TOWN SHORTS

NOTE: The town short data has not been field checked since the early 1990's

Produced by:
Mapping Unit
Vermont Agency of Transportation
September 2011



LEMINGTON
ESSEX COUNTY
DISTRICT # 9



Scale 1:75,584

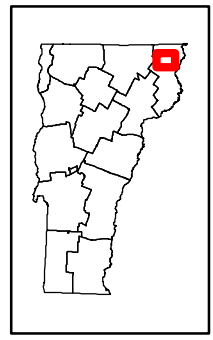


- ★ INTERSTATE
- STATE LONG
- STATE SHORT
- ▲ TOWN LONG
- ▼ FAS/FAU
- ▲ TOWN LONG
- ▬ FAS/FAU HWY
- INTERSTATE
- ▬ STATE HIGHWAY
- ▬ CLASS 1
- ▬ CLASS 2
- ▬ CLASS 3
- - CLASS 4
- □ LEGAL TRAIL
- PRIVATE
- D DISCONTINUED
- ▬ DISTRICT (includes extensions)
- ▬ NAMED RIVERS-STREAMS
- - UNNAMED RIVERS-STREAMS

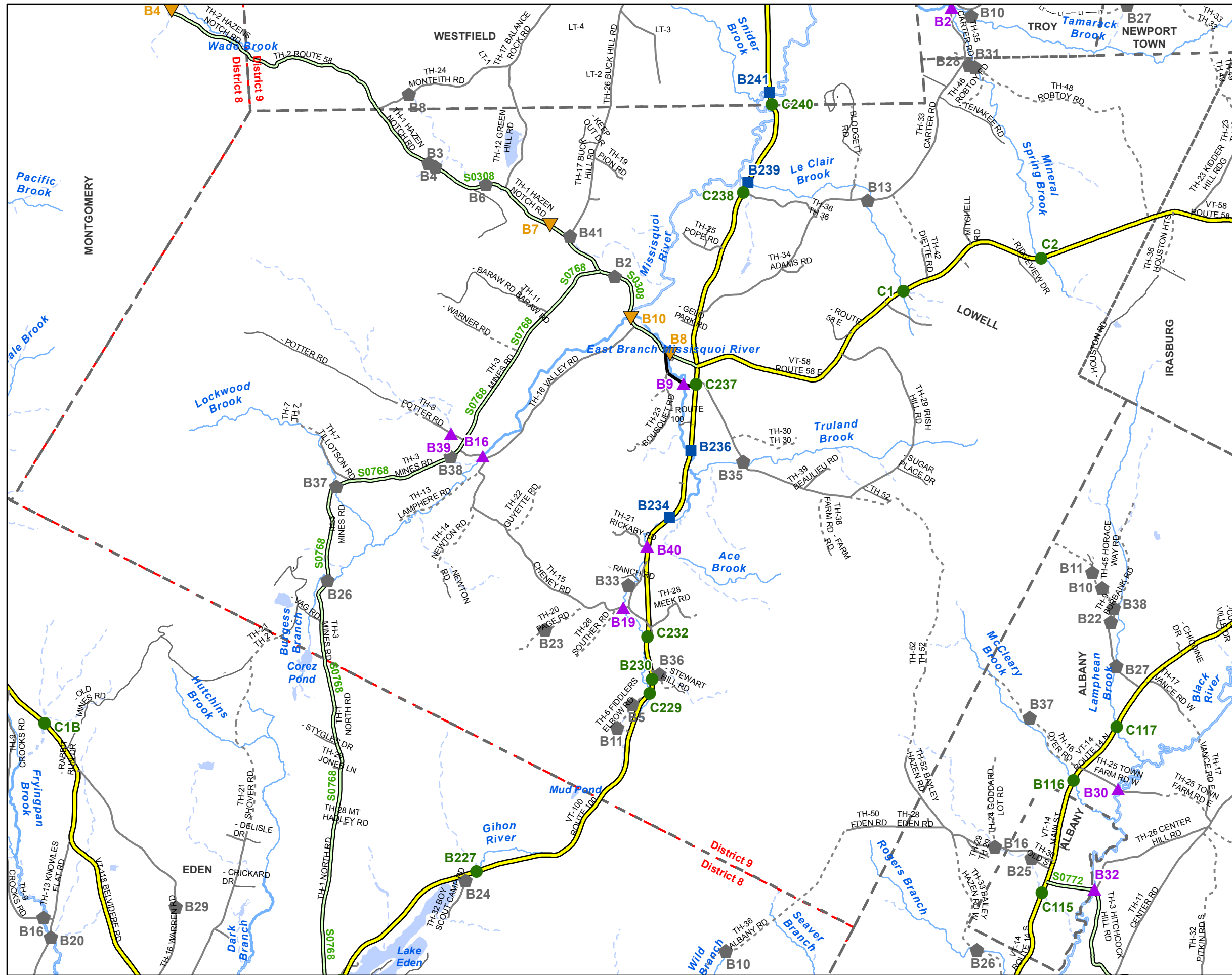
▬ TOWN SHORTS

NOTE: The town short data has not been field checked since the early 1990's

Produced by:
Mapping Unit
Vermont Agency of Transportation
September 2011

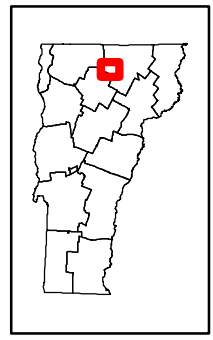


LEWIS
ESSEX COUNTY
DISTRICT # 9

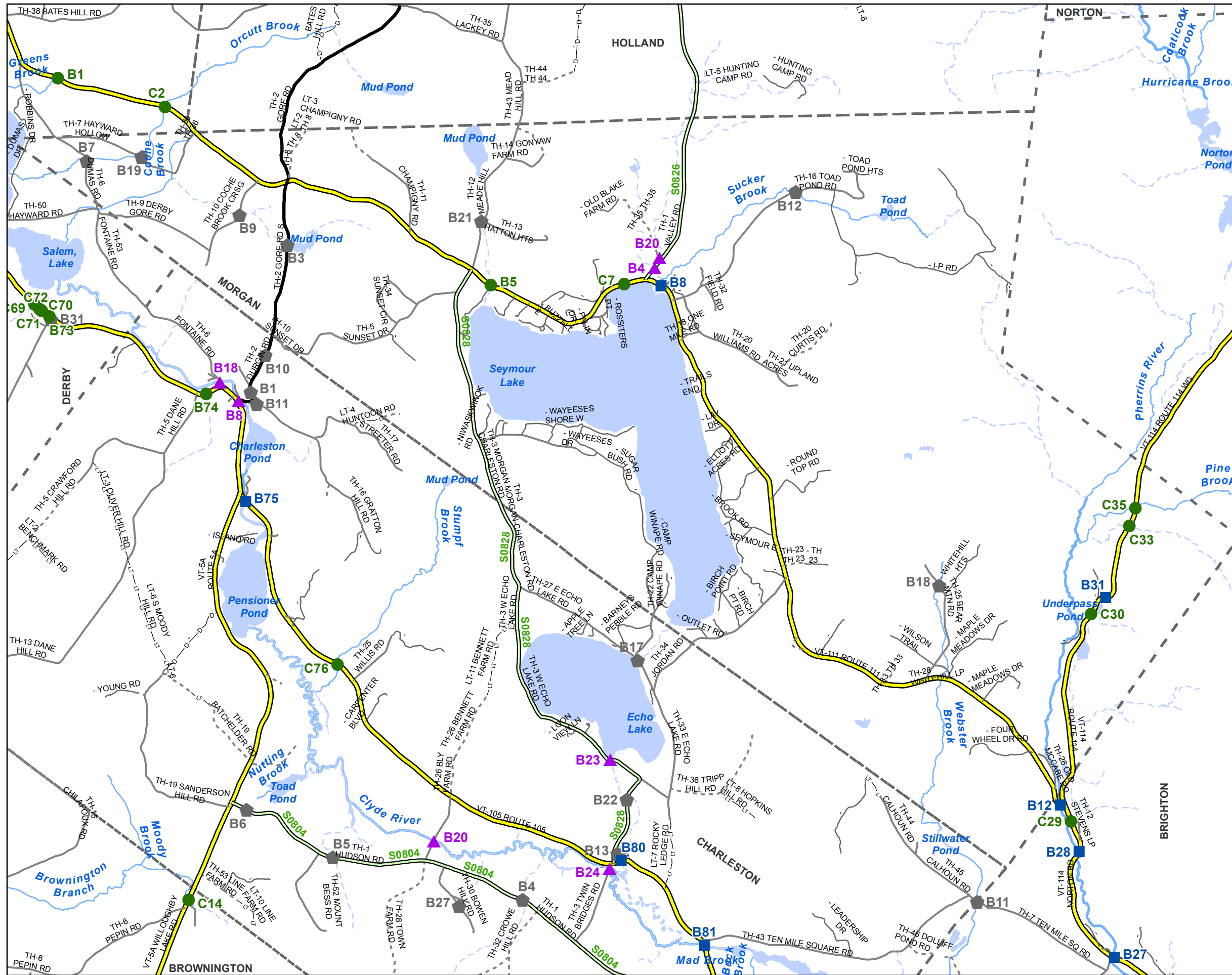


- Scale 1:75,584
- ★ INTERSTATE
 ■ STATE LONG
 ● STATE SHORT
 ▲ TOWN LONG
 ▼ FAS/FAU
 ▲ TOWN LONG
 = FAS/FAU HWY
 - INTERSTATE
 = STATE HIGHWAY
 ■ CLASS 1
 ■ CLASS 2
 - CLASS 3
 - - CLASS 4
 - - LEGAL TRAIL
 - PRIVATE
 - DISCONTINUED
 [] DISTRICT (includes extensions)
 - NAMED RIVERS-STREAMS
 - UNNAMED RIVERS-STREAMS
- TOWN SHORTS
 NOTE: The town short data has not been field checked since the early 1990's

Produced by:
Mapping Unit
Vermont Agency of Transportation
September 2011



LOWELL
ORLEANS COUNTY
DISTRICT # 9



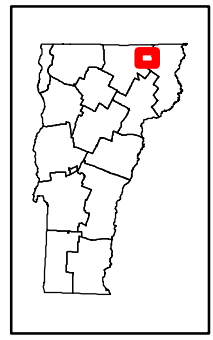
Scale 1:75,584



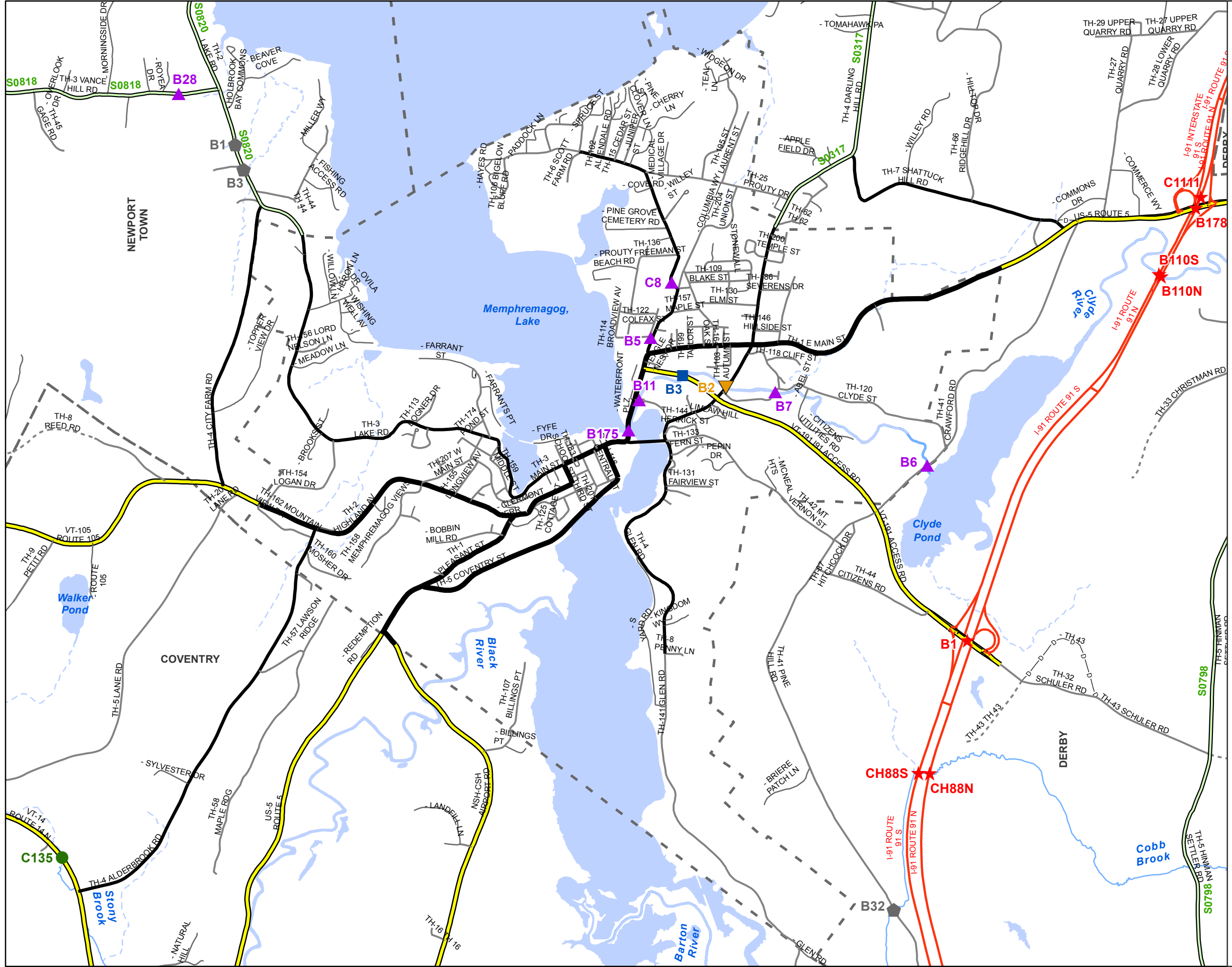
- ★ INTERSTATE
- STATE LONG
- STATE SHORT
- ▲ TOWN LONG
- ▼ FAS/FAU
- ▲ TOWN LONG
- ≡ FAS/FAU HWY
- INTERSTATE
- STATE HIGHWAY
- CLASS 1
- CLASS 2
- CLASS 3
- - CLASS 4
- - LEGAL TRAIL
- - PRIVATE
- - DISCONTINUED
- ⌈ DISTRICT (includes extensions)
- NAMED RIVERS-STREAMS
- UNNAMED RIVERS-STREAMS

■ TOWN SHORTS
 NOTE: The town short data has not been field checked since the early 1990's

Produced by:
 Mapping Unit
 Vermont Agency of Transportation
 September 2011



MORGAN
 ORLEANS COUNTY
 DISTRICT # 9



Scale 1:75,584

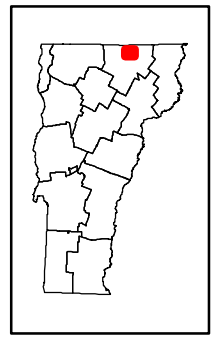


- ★ INTERSTATE
- STATE LONG
- STATE SHORT
- ▲ TOWN LONG
- ▼ FAS/FAU
- ▲ TOWN LONG
- ≡ FAS/FAU HWY
- INTERSTATE
- STATE HIGHWAY
- CLASS 1
- CLASS 2
- CLASS 3
- CLASS 4
- - - LEGAL TRAIL
- - - PRIVATE
- - - DISCONTINUED
- ⌊ DISTRICT (includes extensions)
- NAMED RIVERS-STREAMS
- UNNAMED RIVERS-STREAMS

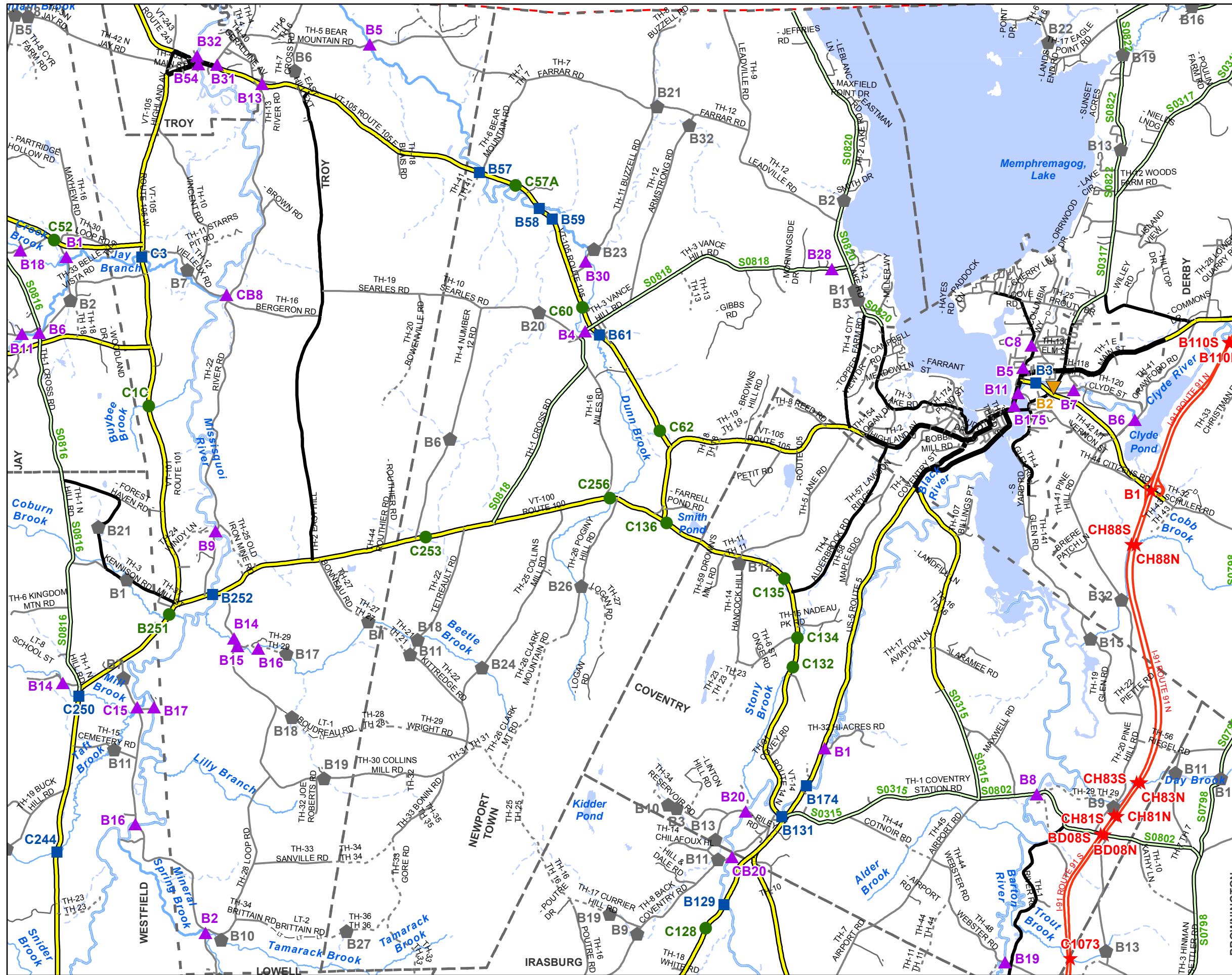
◆ TOWN SHORTS

NOTE: The town short data has not been field checked since the early 1990's

Produced by:
Mapping Unit
Vermont Agency of Transportation
September 2011



NEWPORT CITY
ORLEANS COUNTY
DISTRICT # 9



Scale 1:75,584

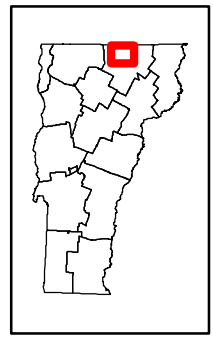


- ★ INTERSTATE
- STATE LONG
- STATE SHORT
- ▲ TOWN LONG
- ▼ FAS/FAU
- ▲ TOWN LONG
- ▬ FAS/FAU HWY
- ▬ INTERSTATE
- ▬ STATE HIGHWAY
- ▬ CLASS 1
- ▬ CLASS 2
- ▬ CLASS 3
- ▬ CLASS 4
- LEGAL TRAIL
- PRIVATE
- DISCONTINUED
- ┌ DISTRICT (includes extensions)
- ▬ NAMED RIVERS-STREAMS
- ▬ UNNAMED RIVERS-STREAMS

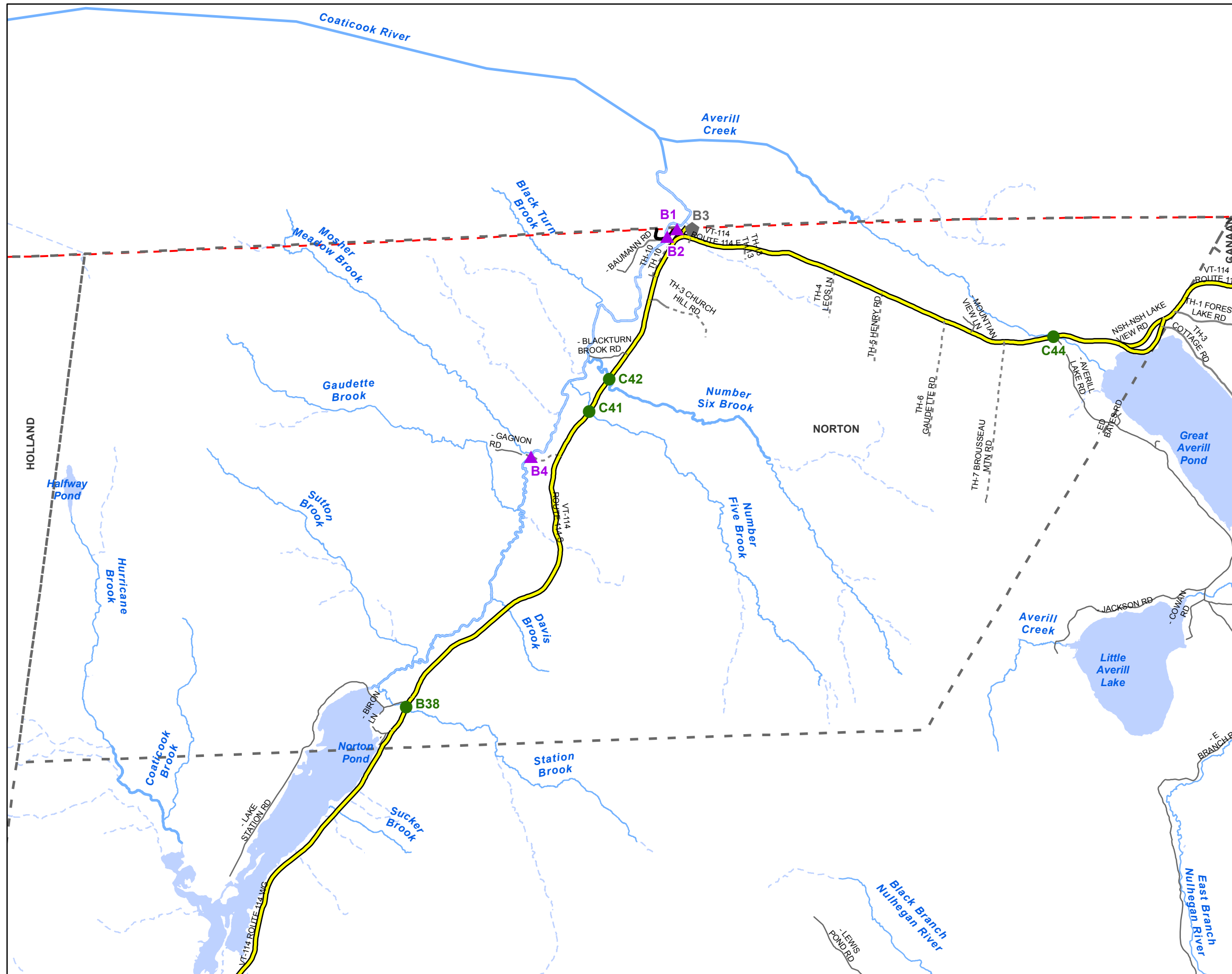
◆ TOWN SHORTS

NOTE: The town short data has not been field checked since the early 1990's

Produced by:
Mapping Unit
Vermont Agency of Transportation
September 2011



NEWPORT
ORLEANS COUNTY
DISTRICT # 9



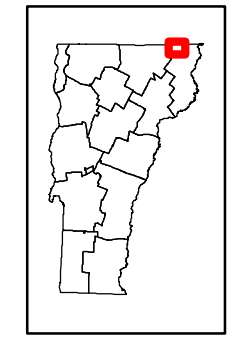
Scale 1:75,584

N

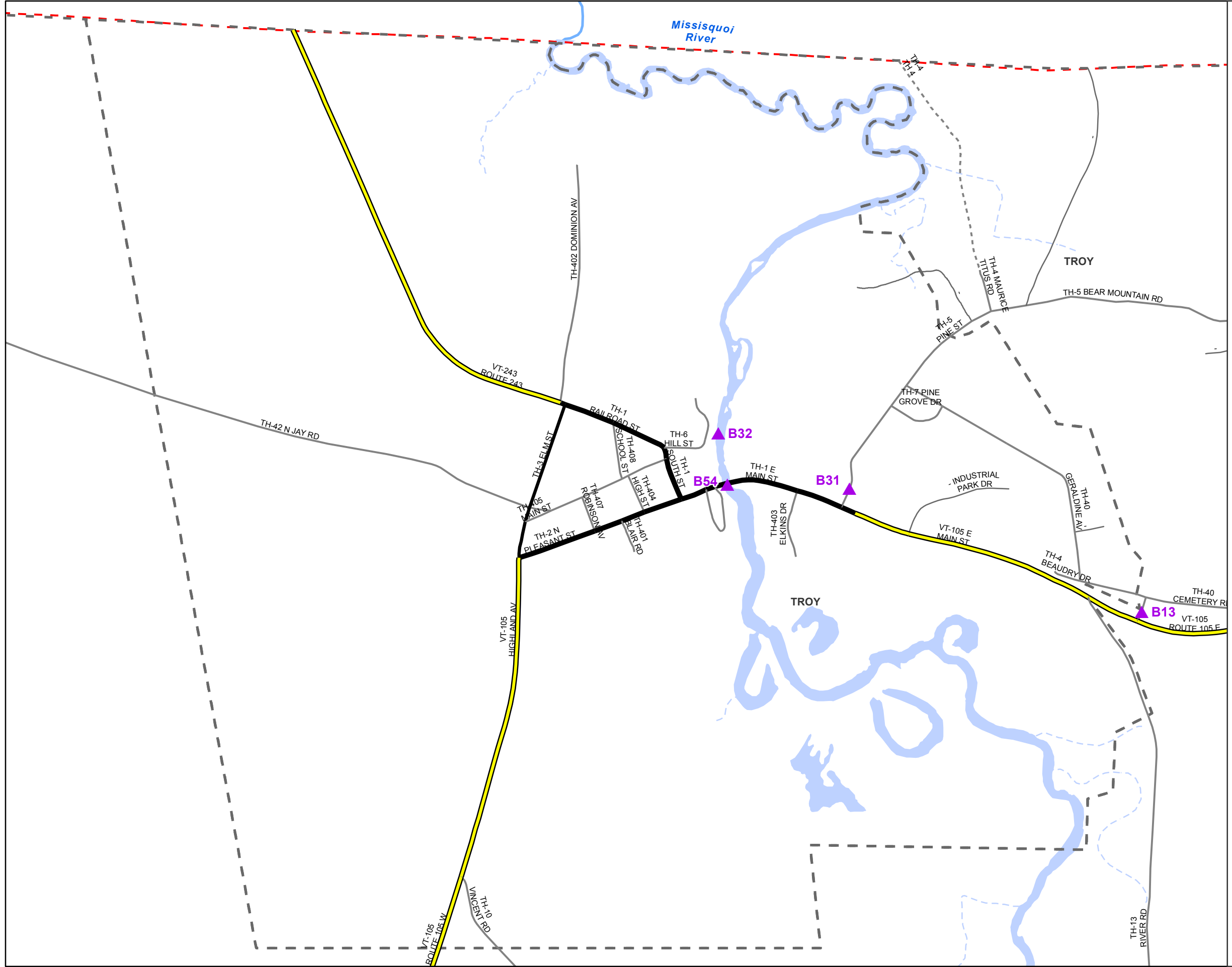
- ★ INTERSTATE
- STATE LONG
- STATE SHORT
- ▲ TOWN LONG
- ▼ FAS/FAU
- ▲ TOWN LONG
- ≡ FAS/FAU HWY
- INTERSTATE
- STATE HIGHWAY
- ▬ CLASS 1
- ▬ CLASS 2
- ▬ CLASS 3
- ▬ CLASS 4
- ▬ LEGAL TRAIL
- ▬ PRIVATE
- ▬ DISCONTINUED
- ▬ DISTRICT (includes extensions)
- ▬ NAMED RIVERS-STREAMS
- ▬ UNNAMED RIVERS-STREAMS

▲ TOWN SHORTS
 NOTE: The town short data has not been field checked since the early 1990's

Produced by:
Mapping Unit
Vermont Agency of Transportation
September 2011



NORTON
ESSEX COUNTY
DISTRICT # 9

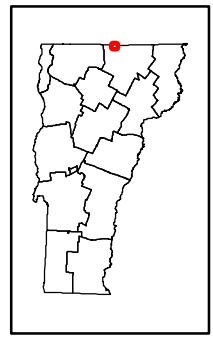


- Scale 1:75,584
- N
- ★ INTERSTATE
 - STATE LONG
 - STATE SHORT
 - ▲ TOWN LONG
 - ▼ FAS/FAU
 - ▲ TOWN LONG
 - ≡ FAS/FAU HWY
 - INTERSTATE
 - STATE HIGHWAY
 - CLASS 1
 - CLASS 2
 - CLASS 3
 - - CLASS 4
 - - - LEGAL TRAIL
 - PRIVATE
 - - - DISCONTINUED
 - ┌─┐ DISTRICT (includes extensions)
 - NAMED RIVERS-STREAMS
 - - - UNNAMED RIVERS-STREAMS

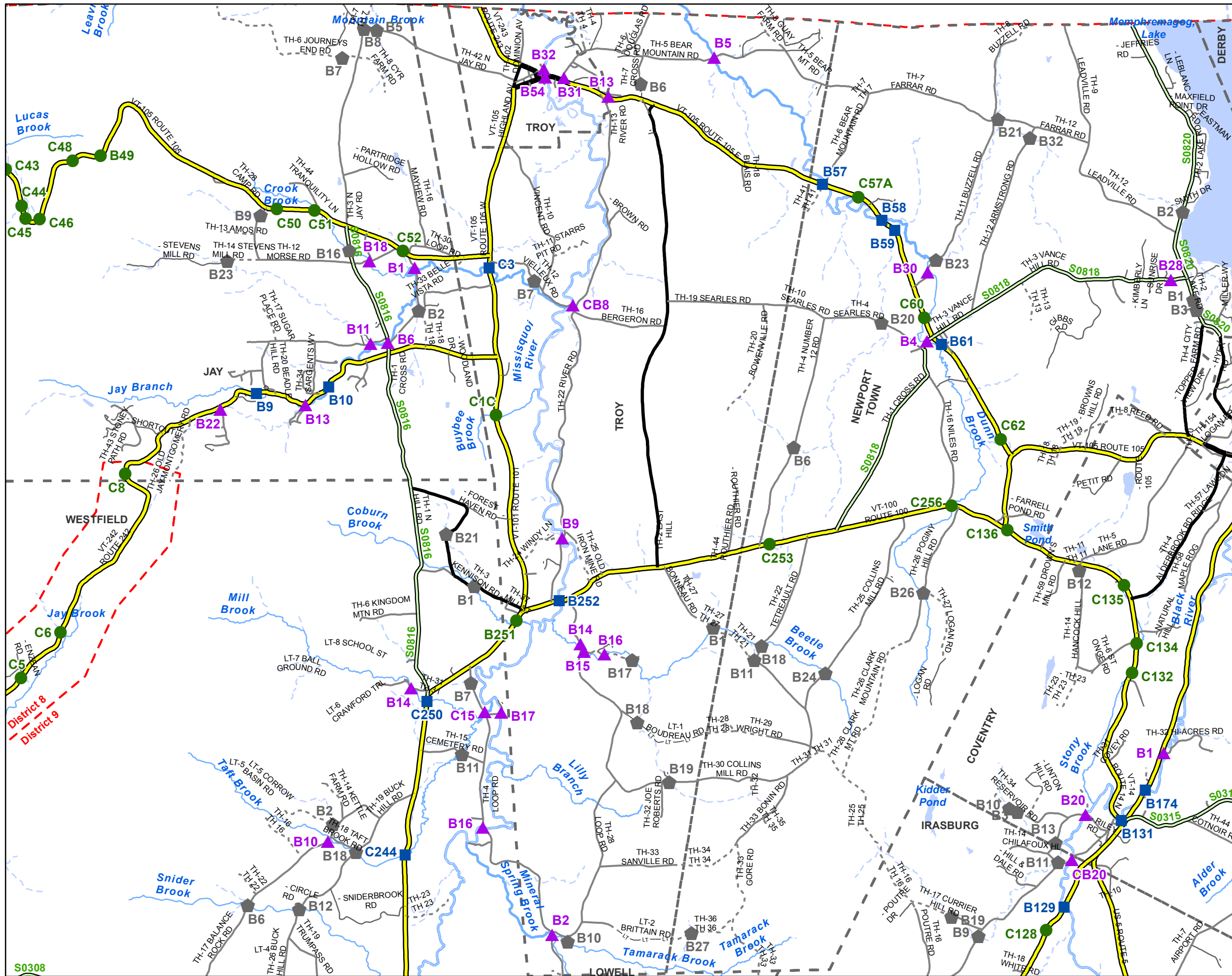
▣ TOWN SHORTS

NOTE: The town short data has not been field checked since the early 1990's

Produced by:
Mapping Unit
Vermont Agency of Transportation
September 2011



NORTH TROY VILLAGE
ORLEANS COUNTY
DISTRICT # 9



Scale 1:75,584

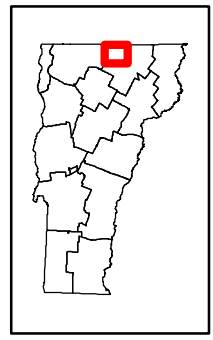


- ★ INTERSTATE
- STATE LONG
- STATE SHORT
- ▲ TOWN LONG
- ▼ FAS/FAU
- ▲ TOWN LONG
- ▬ FAS/FAU HWY
- ▬ INTERSTATE
- ▬ STATE HIGHWAY
- ▬ CLASS 1
- ▬ CLASS 2
- ▬ CLASS 3
- ▬ CLASS 4
- ▬ LEGAL TRAIL
- ▬ PRIVATE
- ▬ DISCONTINUED
- ▬ DISTRICT (includes extensions)
- ▬ NAMED RIVERS-STREAMS
- ▬ UNNAMED RIVERS-STREAMS

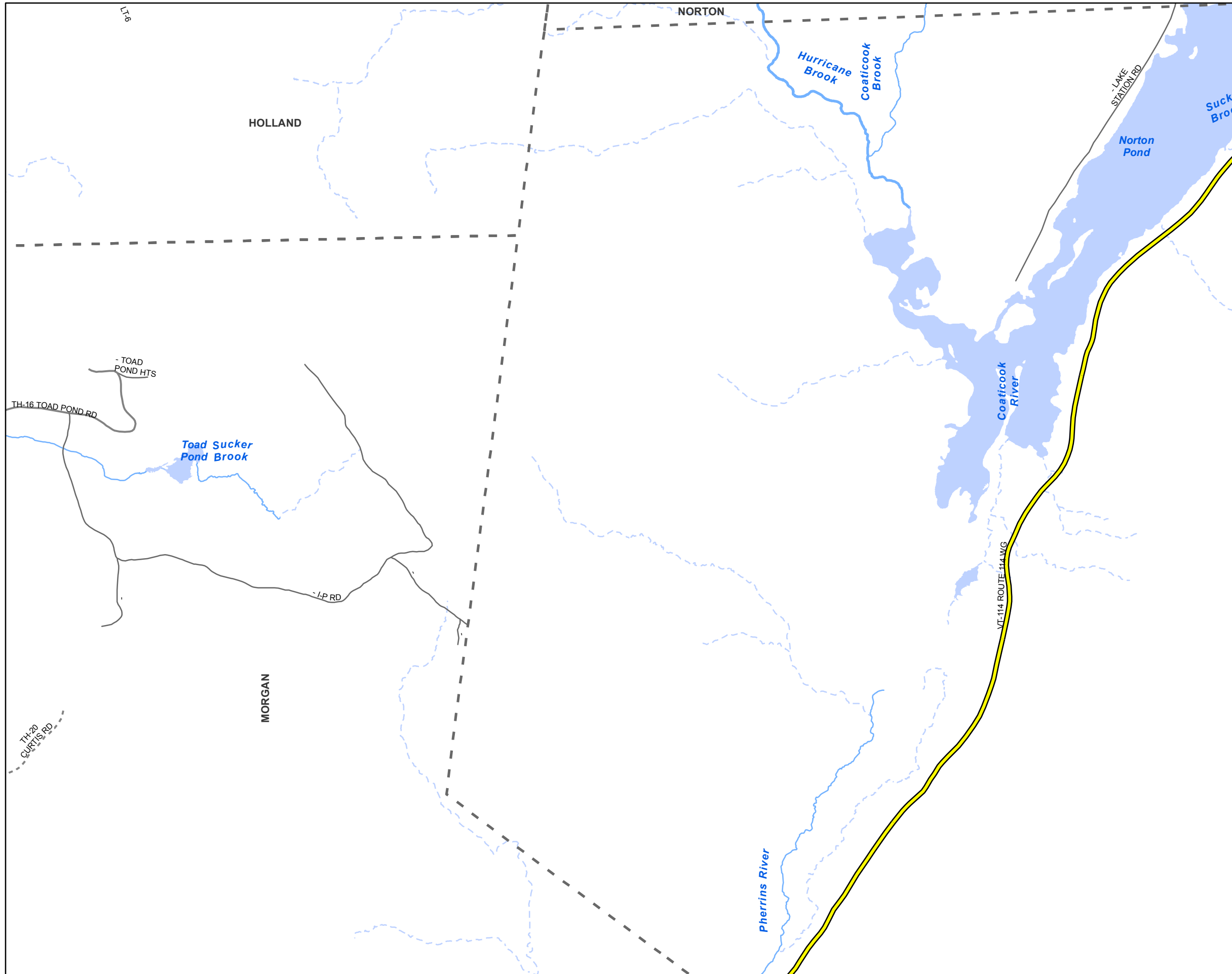
◆ TOWN SHORTS

NOTE: The town short data has not been field checked since the early 1990's

Produced by:
Mapping Unit
Vermont Agency of Transportation
September 2011



TROY
ORLEANS COUNTY
DISTRICT # 9



Scale 1:75,584

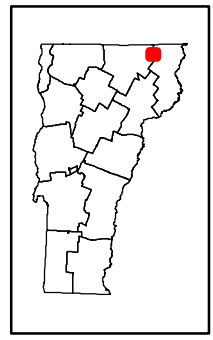
N

- ★ INTERSTATE
- STATE LONG
- STATE SHORT
- ▲ TOWN LONG
- ▼ FAS/FAU
- ▲ TOWN LONG
- ≡ FAS/FAU HWY
- INTERSTATE
- STATE HIGHWAY
- CLASS 1
- CLASS 2
- CLASS 3
- - CLASS 4
- □ LEGAL TRAIL
- PRIVATE
- D DISCONTINUED
- DISTRICT (includes extensions)
- NAMED RIVERS-STREAMS
- - UNNAMED RIVERS-STREAMS

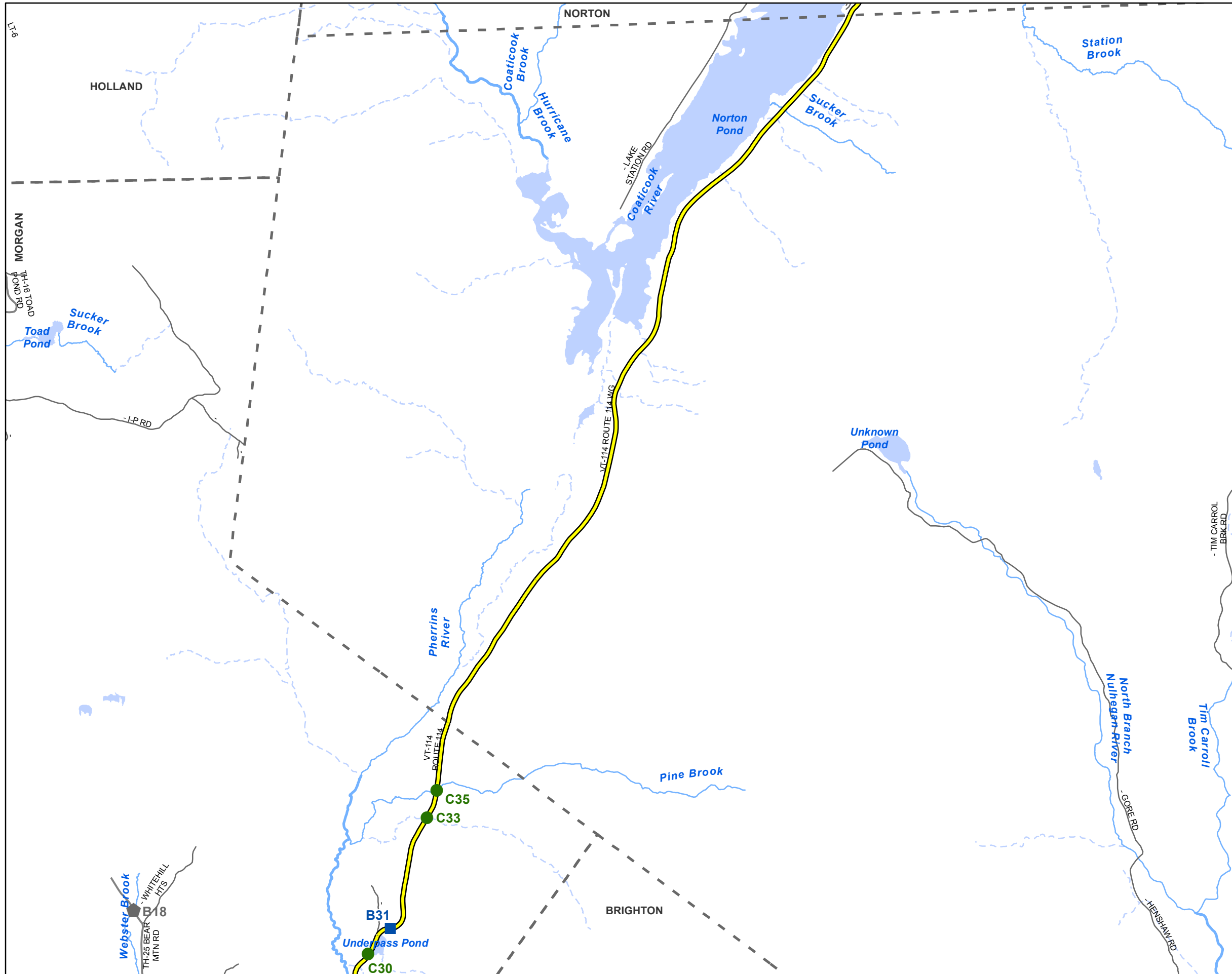
■ TOWN SHORTS

NOTE: The town short data has not been field checked since the early 1990's

Produced by:
Mapping Unit
Vermont Agency of Transportation
September 2011



WARNERS GRANT
ESSEX COUNTY
DISTRICT # 9



Scale 1:75,584

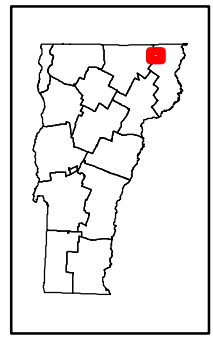
N

- ★ INTERSTATE
- STATE LONG
- STATE SHORT
- ▲ TOWN LONG
- ▼ FAS/FAU
- ▲ TOWN LONG
- ▬ FAS/FAU HWY
- INTERSTATE
- ▬ STATE HIGHWAY
- ▬ CLASS 1
- ▬ CLASS 2
- ▬ CLASS 3
- - CLASS 4
- □ LEGAL TRAIL
- PRIVATE
- D DISCONTINUED
- ┌ DISTRICT (includes extensions)
- NAMED RIVERS-STREAMS
- - UNNAMED RIVERS-STREAMS

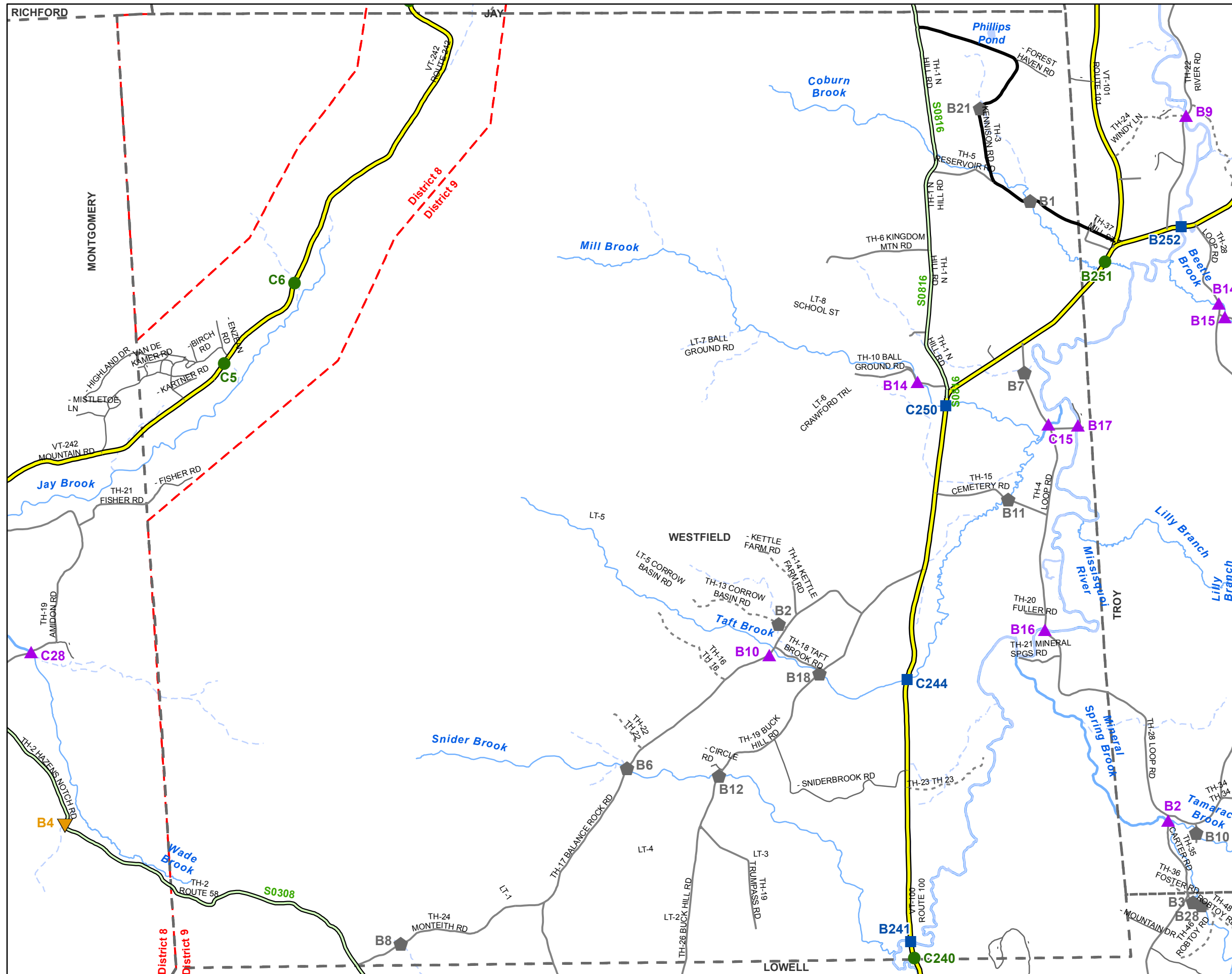
▬ TOWN SHORTS

NOTE: The town short data has not been field checked since the early 1990's

Produced by:
Mapping Unit
Vermont Agency of Transportation
September 2011



WARREN GORE
ESSEX COUNTY
DISTRICT # 9



Scale 1:75,584

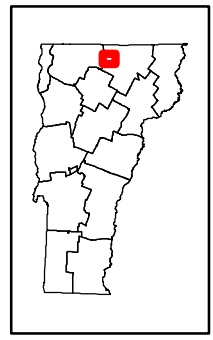
N

- ★ INTERSTATE
- STATE LONG
- STATE SHORT
- ▲ TOWN LONG
- ▼ FAS/FAU
- ▲ TOWN LONG
- ≡ FAS/FAU HWY
- INTERSTATE
- STATE HIGHWAY
- CLASS 1
- CLASS 2
- CLASS 3
- CLASS 4
- - - LEGAL TRAIL
- PRIVATE
- - - DISCONTINUED
- ┌ DISTRICT (includes extensions)
- NAMED RIVERS-STREAMS
- UNNAMED RIVERS-STREAMS

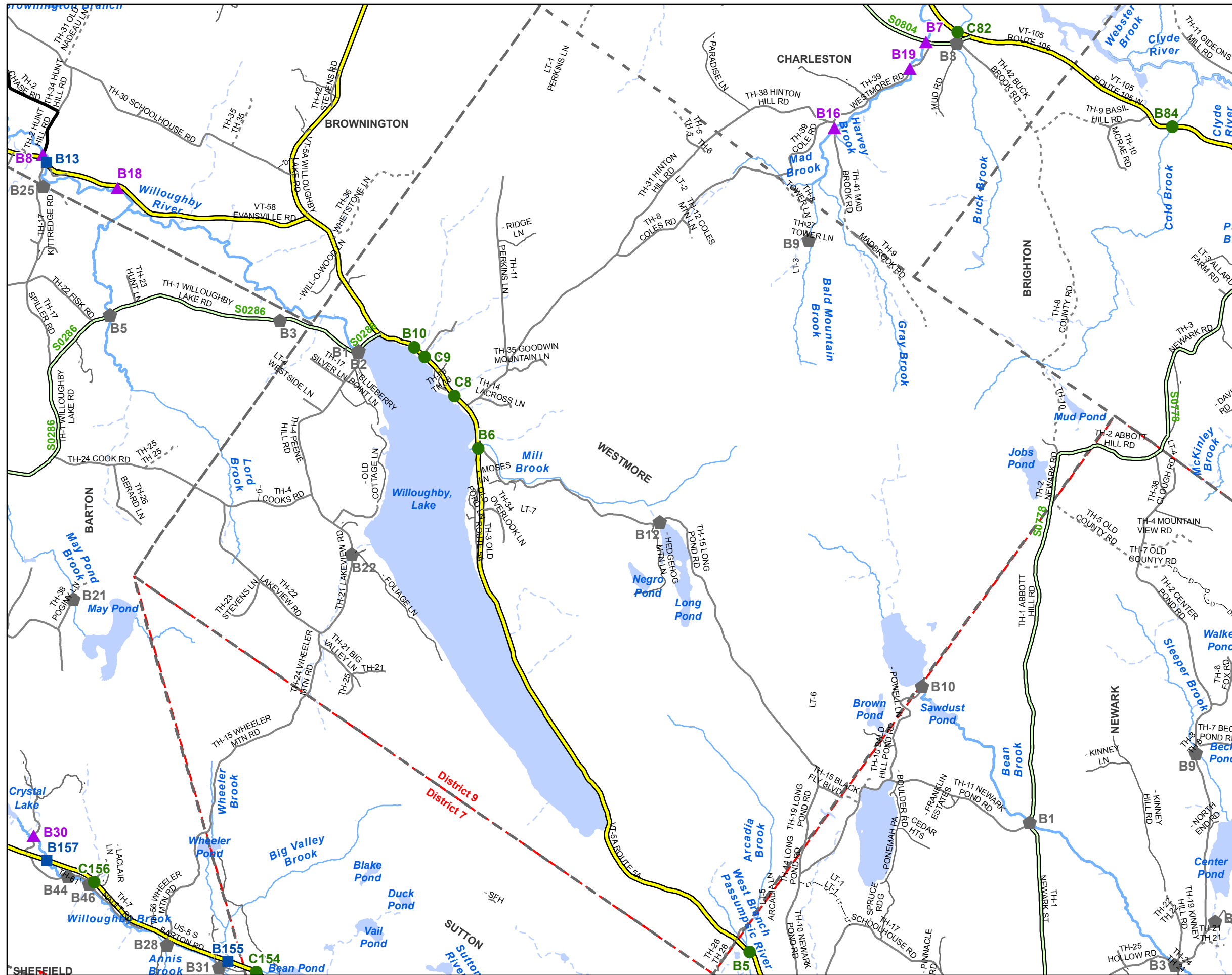
◆ TOWN SHORTS

NOTE: The town short data has not been field checked since the early 1990's

Produced by:
Mapping Unit
Vermont Agency of Transportation
September 2011



WESTFIELD
ORLEANS COUNTY
DISTRICT # 9



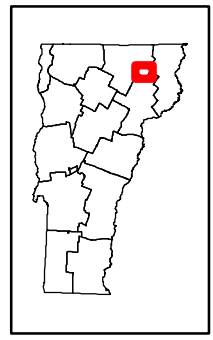
Scale 1:75,584



- ★ INTERSTATE
- STATE LONG
- STATE SHORT
- ▲ TOWN LONG
- ▼ FAS/FAU
- ▲ TOWN LONG
- ▬ FAS/FAU HWY
- ▬ INTERSTATE
- ▬ STATE HIGHWAY
- ▬ CLASS 1
- ▬ CLASS 2
- ▬ CLASS 3
- ▬ CLASS 4
- ▬ LEGAL TRAIL
- ▬ PRIVATE
- ▬ DISCONTINUED
- ▬ DISTRICT (includes extensions)
- ▬ NAMED RIVERS-STREAMS
- ▬ UNNAMED RIVERS-STREAMS

◆ TOWN SHORTS
 NOTE: The town short data has not been field checked since the early 1990's

Produced by:
 Mapping Unit
 Vermont Agency of Transportation
 September 2011



WESTMORE
 ORLEANS COUNTY
 DISTRICT # 9