

Bridge and Culvert Inspection Map Series

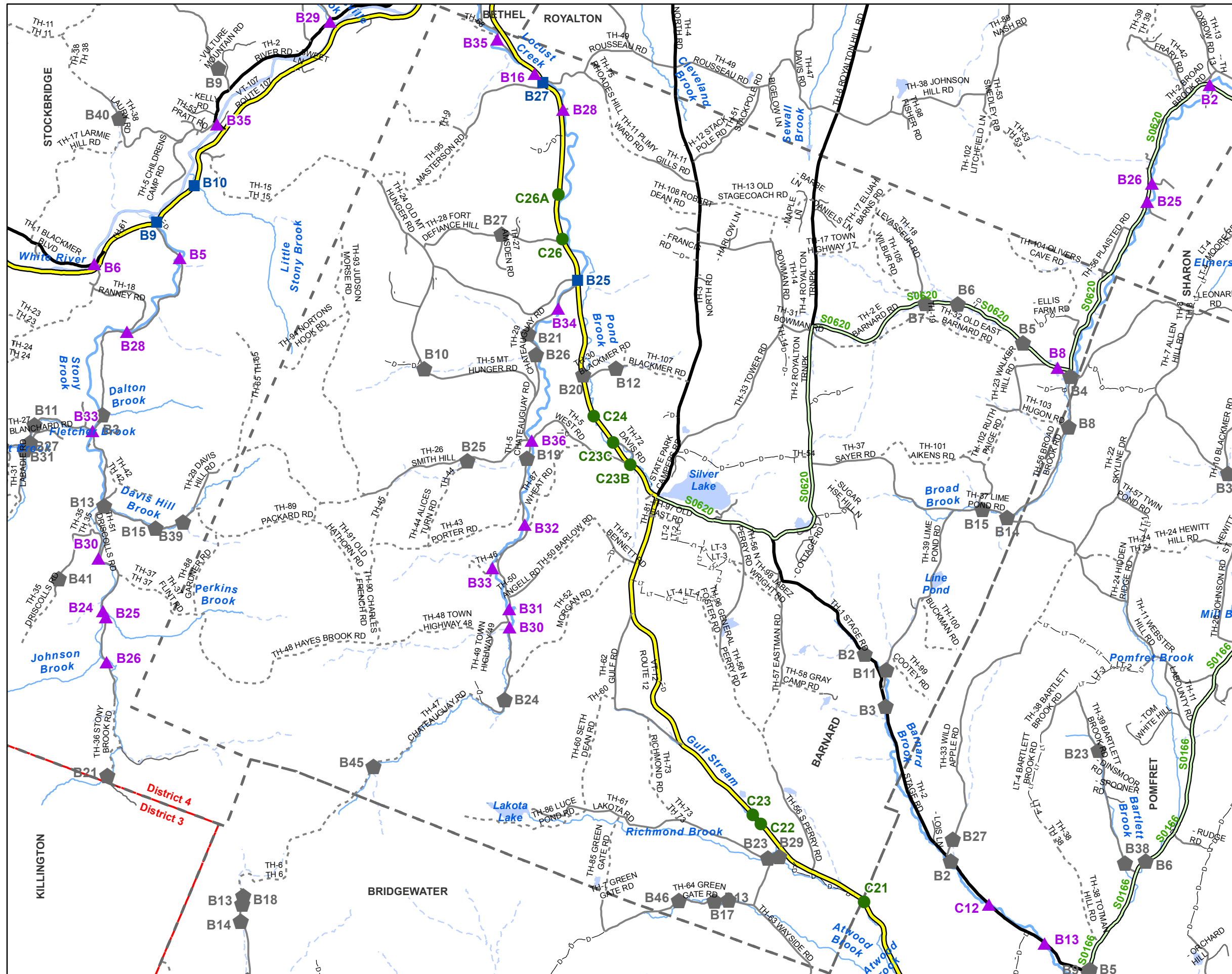
-- includes archived Town Shorts data layer --

DISTRICT 4

September 2011

Produced by:
Mapping Unit
Policy & Planning Division
Vermont Agency of Transportation



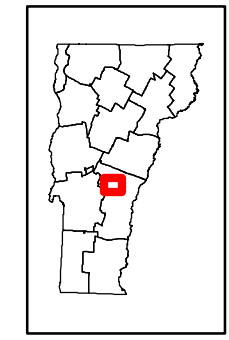


Scale 1:75,584

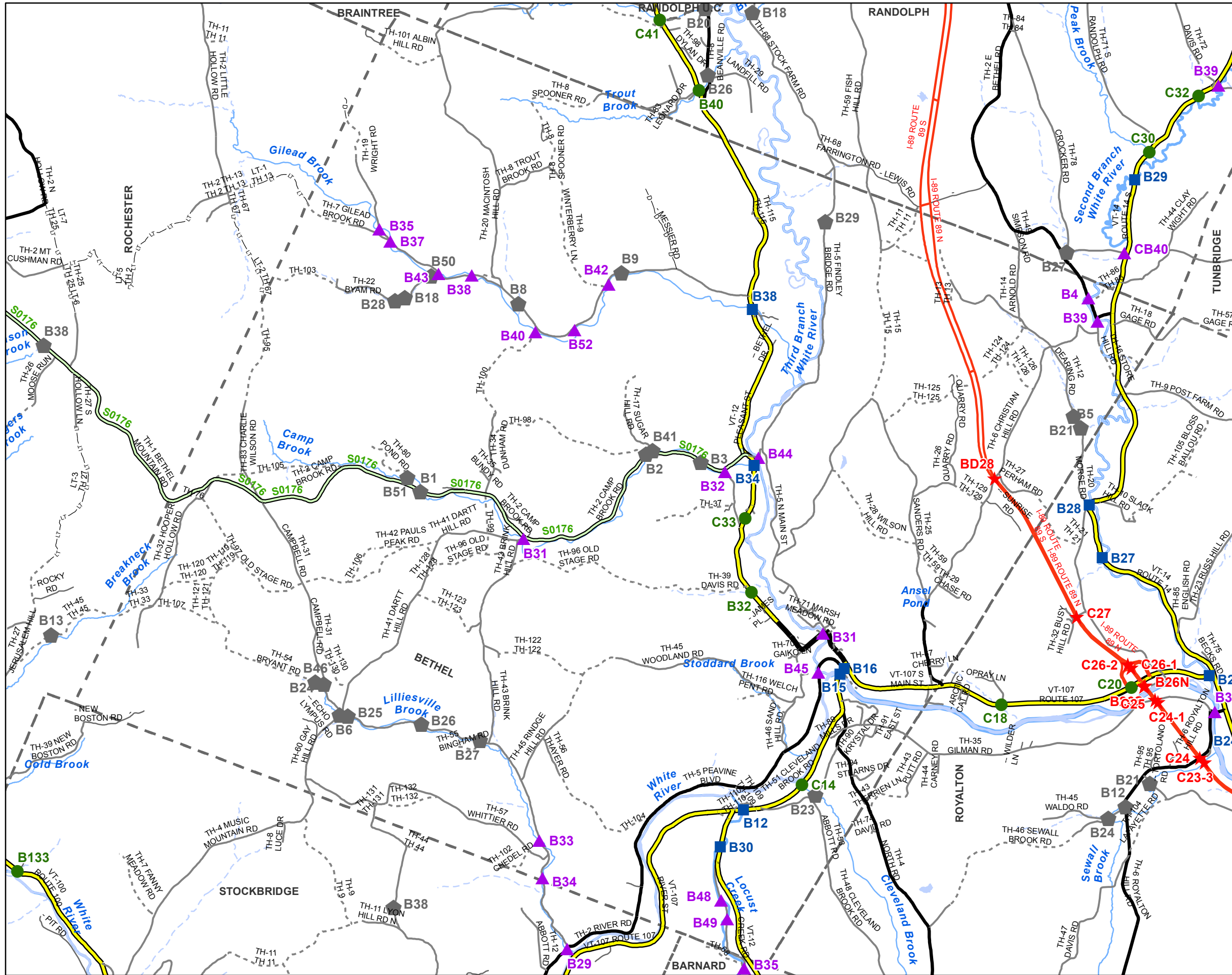
★ INTERSTATE
 ■ STATE LONG
 ● STATE SHORT
 ▲ TOWN LONG
 ▼ FAS/FAU
 ▲ TOWN LONG
 = FAS/FAU HWY
 — INTERSTATE
 = STATE HIGHWAY
 — CLASS 1
 — CLASS 2
 — CLASS 3
 - - CLASS 4
 - - LEGAL TRAIL
 - - PRIVATE
 - - DISCONTINUED
 [] DISTRICT (includes extensions)
 — NAMED RIVERS-STREAMS
 - - UNNAMED RIVERS-STREAMS

◆ TOWN SHORTS
 NOTE: The town short data has not been field checked since the early 1990's

Produced by:
Mapping Unit
Vermont Agency of Transportation
September 2011



BARNARD
WINDSOR COUNTY
DISTRICT # 4



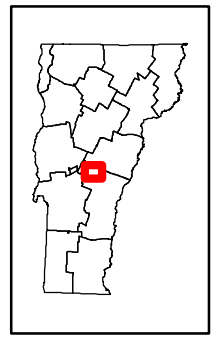
Scale 1:75,584



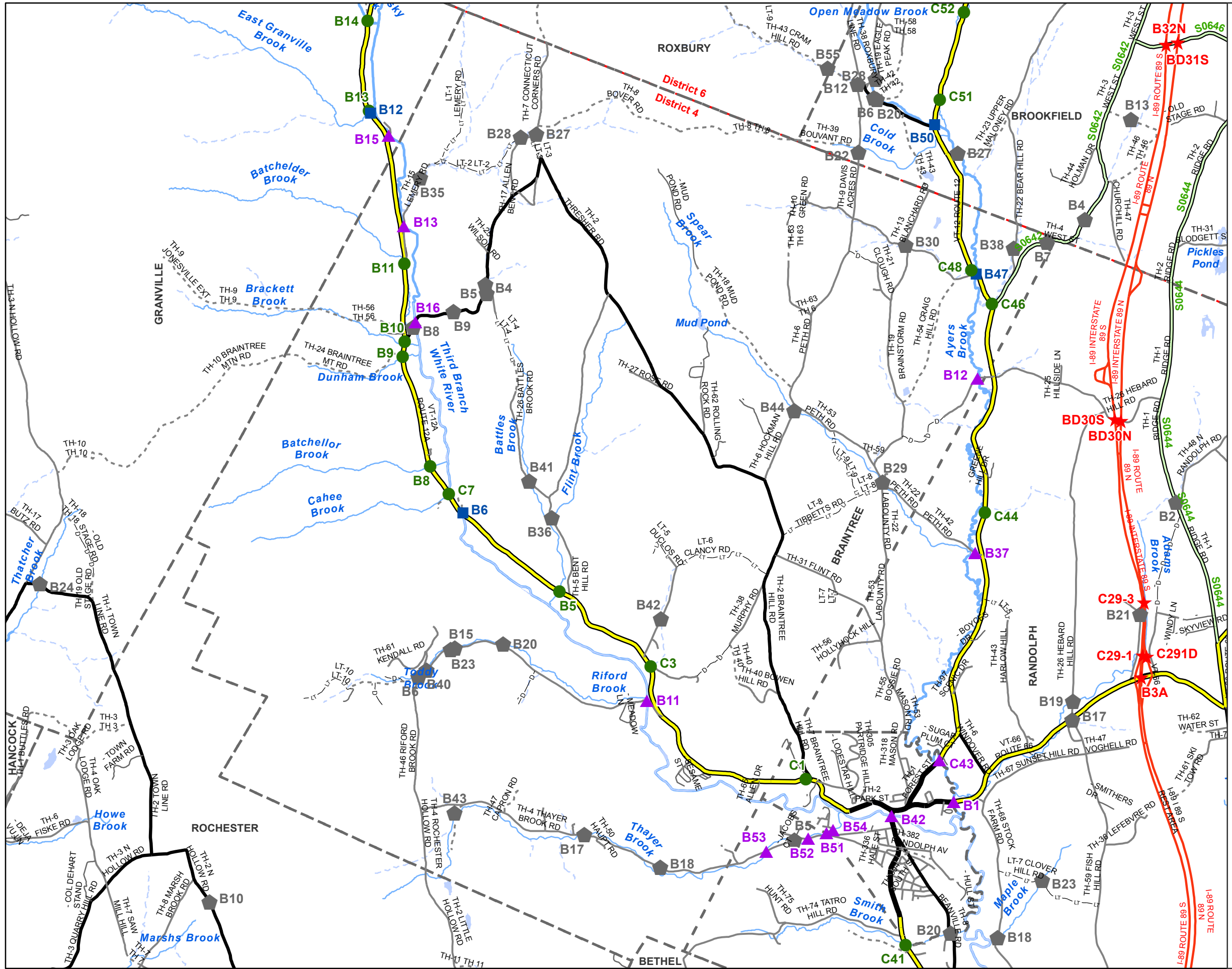
- ★ INTERSTATE
- STATE LONG
- STATE SHORT
- ▲ TOWN LONG
- ▼ FAS/FAU
- ▲ TOWN LONG
- FAS/FAU HWY
- INTERSTATE
- STATE HIGHWAY
- CLASS 1
- CLASS 2
- CLASS 3
- - - CLASS 4
- - - LEGAL TRAIL
- - - PRIVATE
- - - DISCONTINUED
- DISTRICT (includes extensions)
- NAMED RIVERS-STREAMS
- - - UNNAMED RIVERS-STREAMS

NOTE: The town short data has not been field checked since the early 1990's

Produced by:
Mapping Unit
Vermont Agency of Transportation
September 2011



BETHEL
WINDSOR COUNTY
DISTRICT # 4



Scale 1:75,584

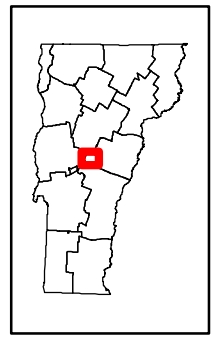


- ★ INTERSTATE
- STATE LONG
- STATE SHORT
- ▲ TOWN LONG
- ▼ FAS/FAU
- ▲ TOWN LONG
- FAS/FAU HWY
- INTERSTATE
- STATE HIGHWAY
- CLASS 1
- CLASS 2
- CLASS 3
- - - CLASS 4
- - - LEGAL TRAIL
- PRIVATE
- - - DISCONTINUED
- DISTRICT (includes extensions)
- NAMED RIVERS-STREAMS
- UNNAMED RIVERS-STREAMS

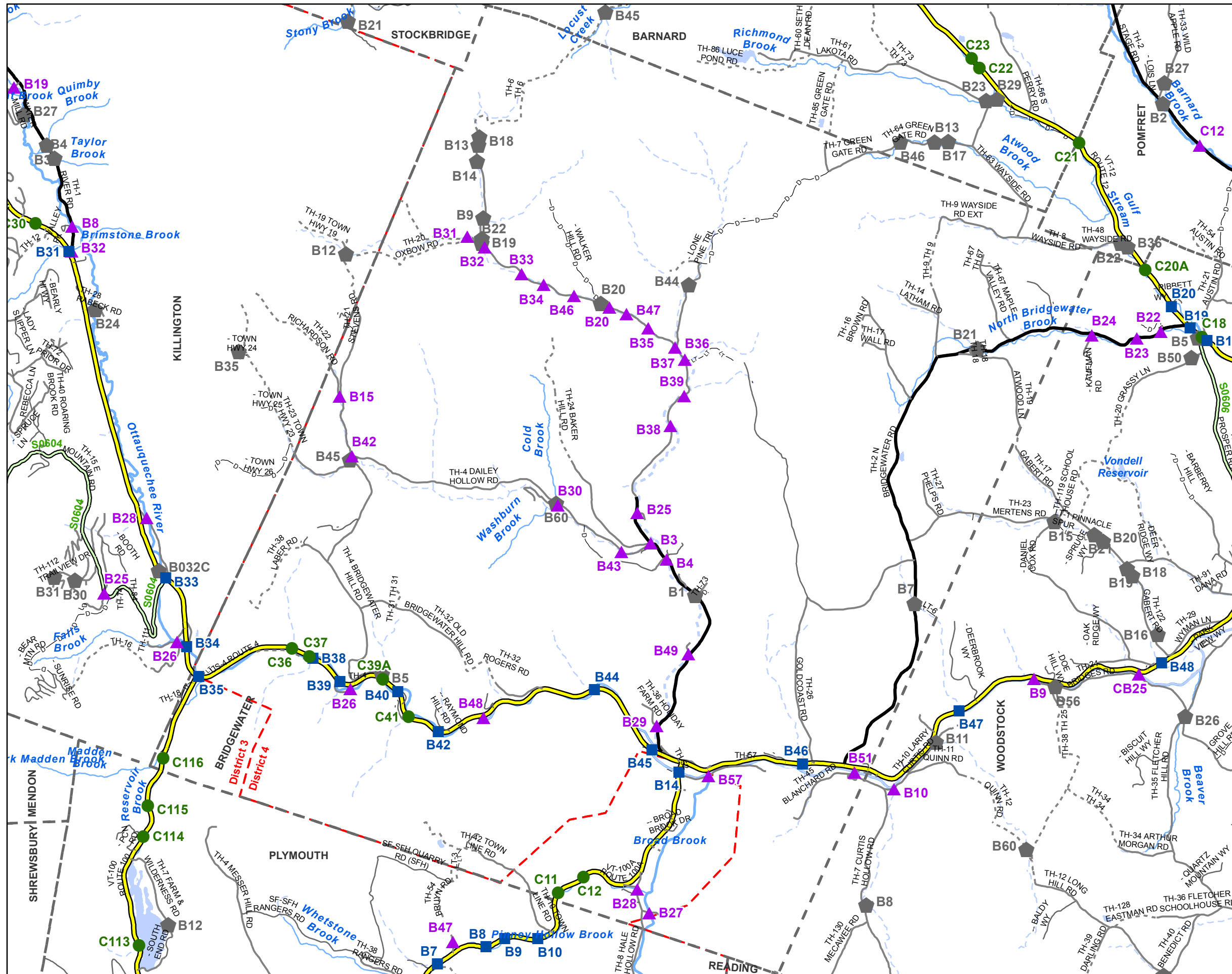
◆ TOWN SHORTS

NOTE: The town short data has not been field checked since the early 1990's

Produced by:
Mapping Unit
Vermont Agency of Transportation
September 2011



BRAINTREE
ORANGE COUNTY
DISTRICT # 4



Scale 1:75,584

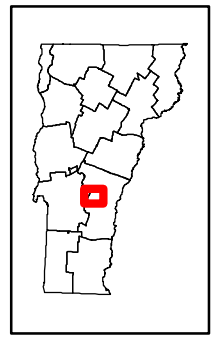


- ★ INTERSTATE
- STATE LONG
- STATE SHORT
- ▲ TOWN LONG
- ▼ FAS/FAU
- ▲ TOWN LONG
- ≡ FAS/FAU HWY
- INTERSTATE
- STATE HIGHWAY
- CLASS 1
- CLASS 2
- CLASS 3
- CLASS 4
- - - LEGAL TRAIL
- - - PRIVATE
- - - DISCONTINUED
- ┌ ┐ DISTRICT (includes extensions)
- NAMED RIVERS-STREAMS
- - - UNNAMED RIVERS-STREAMS

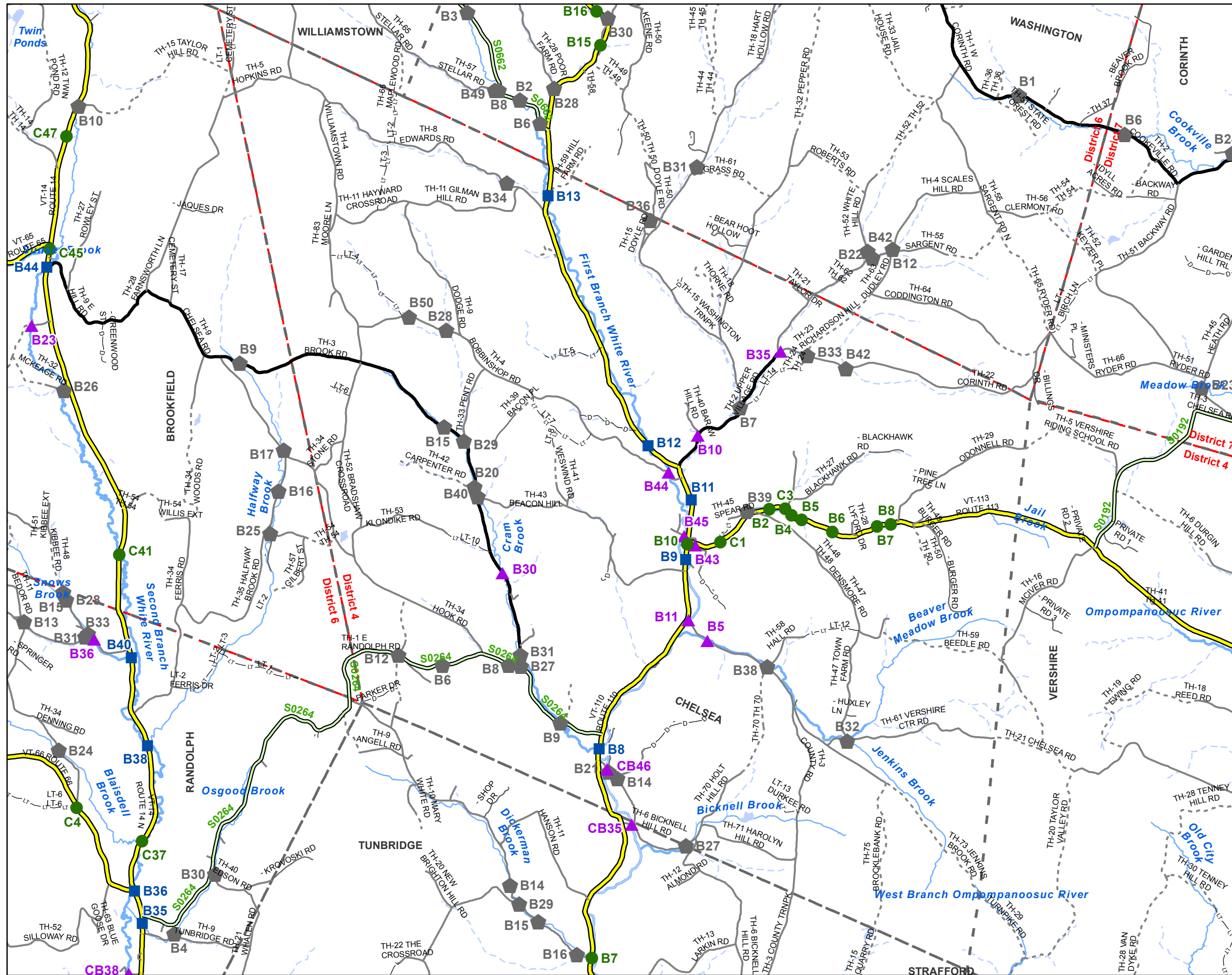
◆ TOWN SHORTS

NOTE: The town short data has not been field checked since the early 1990's

Produced by:
Mapping Unit
Vermont Agency of Transportation
September 2011



BRIDGEWATER
WINDSOR COUNTY
DISTRICT # 4



Scale 1:75,584

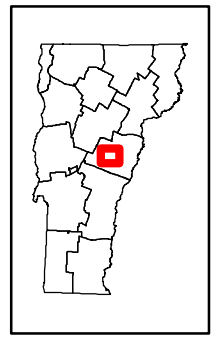


- ★ INTERSTATE
- STATE LONG
- STATE SHORT
- ▲ TOWN LONG
- ▼ FAS/FAU
- ▲ TOWN LONG
- ≡ FAS/FAU HWY
- INTERSTATE
- STATE HIGHWAY
- CLASS 1
- CLASS 2
- CLASS 3
- CLASS 4
- - - LEGAL TRAIL
- - - PRIVATE
- - - DISCONTINUED
- ┌ DISTRICT (includes extensions)
- NAMED RIVERS-STREAMS
- UNNAMED RIVERS-STREAMS

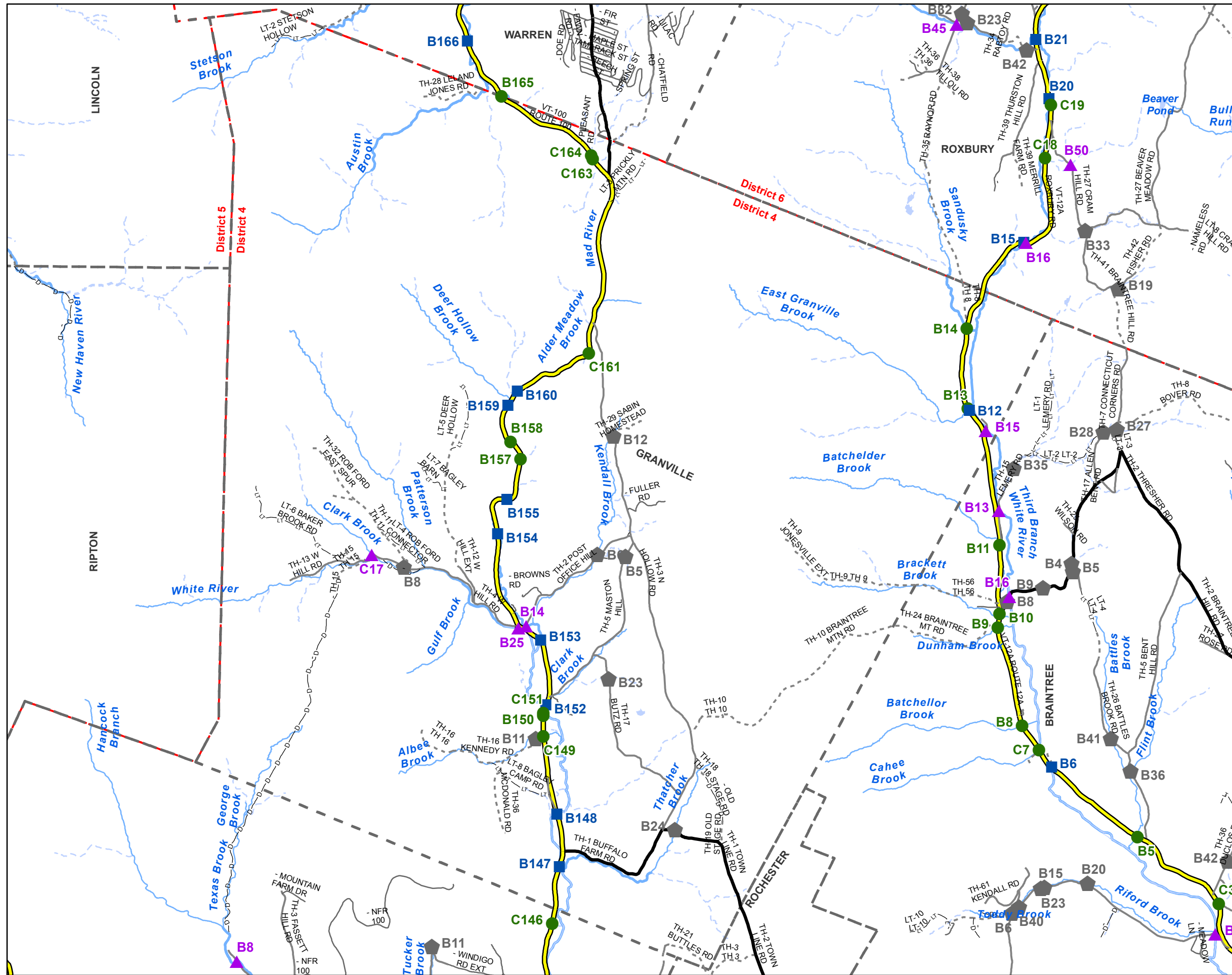
◆ TOWN SHORTS

NOTE: The town short data has not been field checked since the early 1990's

Produced by:
Mapping Unit
Vermont Agency of Transportation
September 2011



CHELSEA
ORANGE COUNTY
DISTRICT # 4



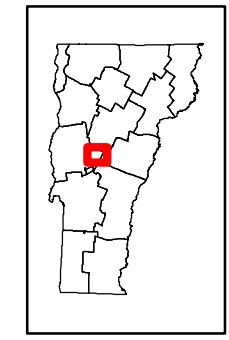
Scale 1:75,584

- INTERSTATE
- STATE LONG
- STATE SHORT
- TOWN LONG
- FAS/FAU
- TOWN LONG
- FAS/FAU HWY
- INTERSTATE
- STATE HIGHWAY
- CLASS 1
- CLASS 2
- CLASS 3
- CLASS 4
- LEGAL TRAIL
- PRIVATE
- DISCONTINUED
- DISTRICT (includes extensions)
- NAMED RIVERS-STREAMS
- UNNAMED RIVERS-STREAMS

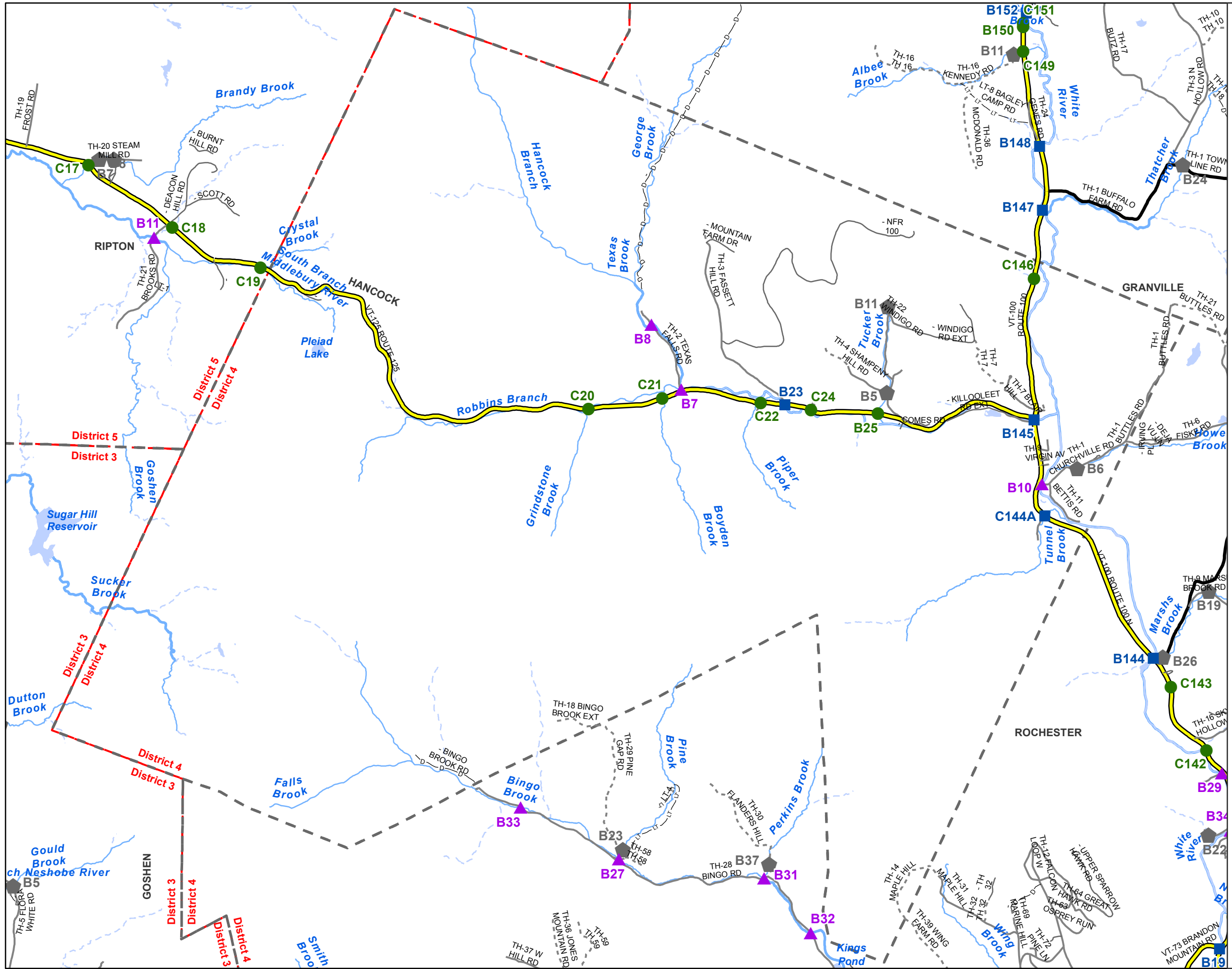
TOWN SHORTS

NOTE: The town short data has not been field checked since the early 1990's

Produced by:
Mapping Unit
Vermont Agency of Transportation
September 2011



GRANVILLE
ADDISON COUNTY
DISTRICT # 4

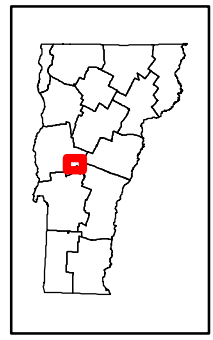


Scale 1:75,584

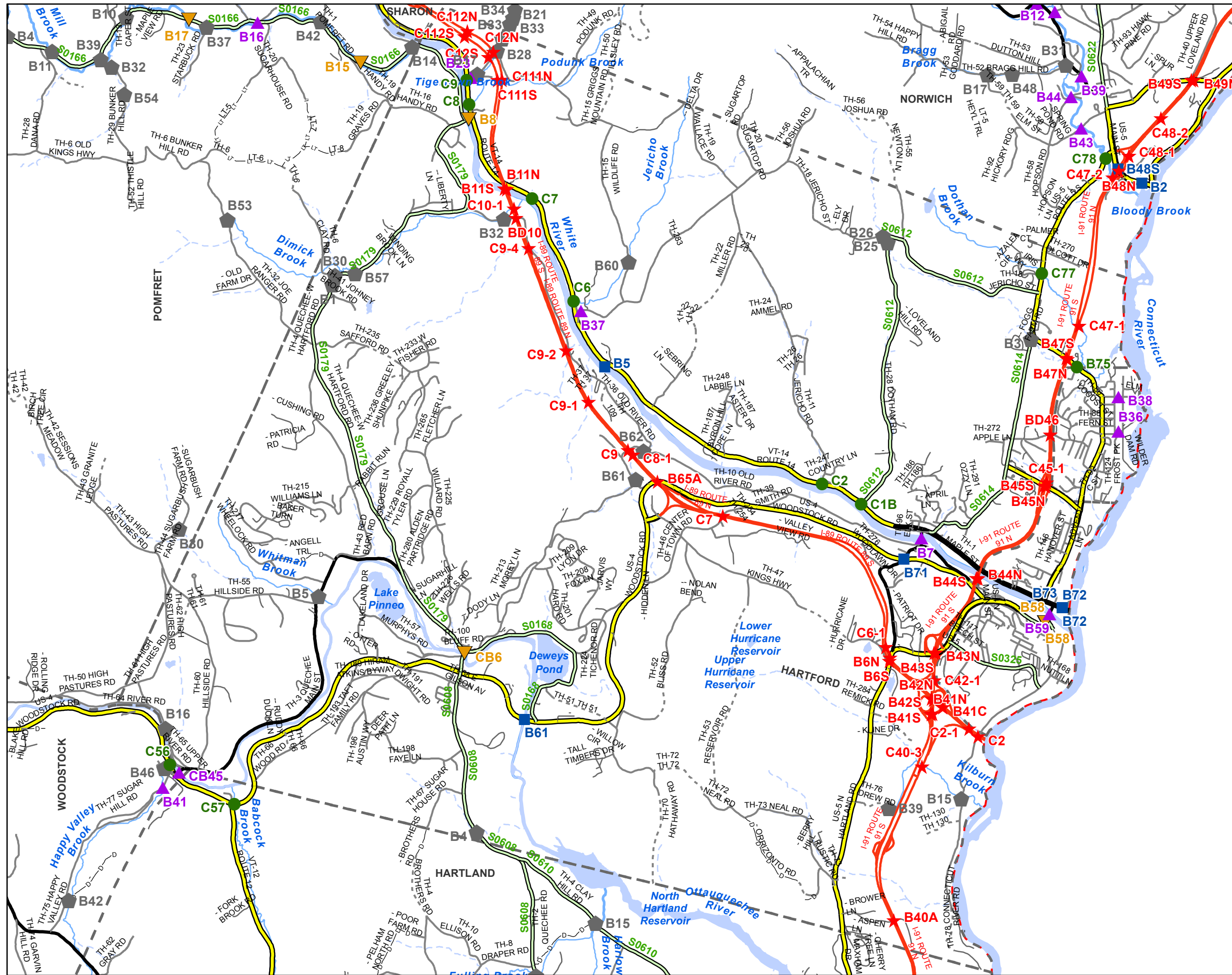
★ INTERSTATE
 ■ STATE LONG
 ● STATE SHORT
 ▲ TOWN LONG
 ▼ FAS/FAU
 ▲ TOWN LONG
 = FAS/FAU HWY
 - INTERSTATE
 = STATE HIGHWAY
 = CLASS 1
 = CLASS 2
 = CLASS 3
 = CLASS 4
 - LEGAL TRAIL
 - PRIVATE
 - DISCONTINUED
 [] DISTRICT (includes extensions)
 = NAMED RIVERS-STREAMS
 = UNNAMED RIVERS-STREAMS

■ TOWN SHORTS
 NOTE: The town short data has not been field checked since the early 1990's

Produced by:
Mapping Unit
Vermont Agency of Transportation
September 2011



HANCOCK
ADDISON COUNTY
DISTRICT # 4



Scale 1:75,584

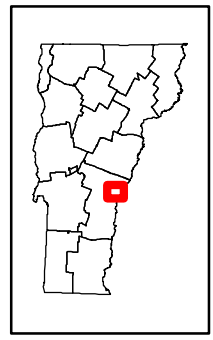


- ★ INTERSTATE
- STATE LONG
- STATE SHORT
- ▲ TOWN LONG
- ▼ FAS/FAU
- ▲ TOWN LONG
- FAS/FAU HWY
- INTERSTATE
- STATE HIGHWAY
- CLASS 1
- CLASS 2
- CLASS 3
- CLASS 4
- - LEGAL TRAIL
- - PRIVATE
- - DISCONTINUED
- ┌ DISTRICT (includes extensions)
- NAMED RIVERS-STREAMS
- UNNAMED RIVERS-STREAMS

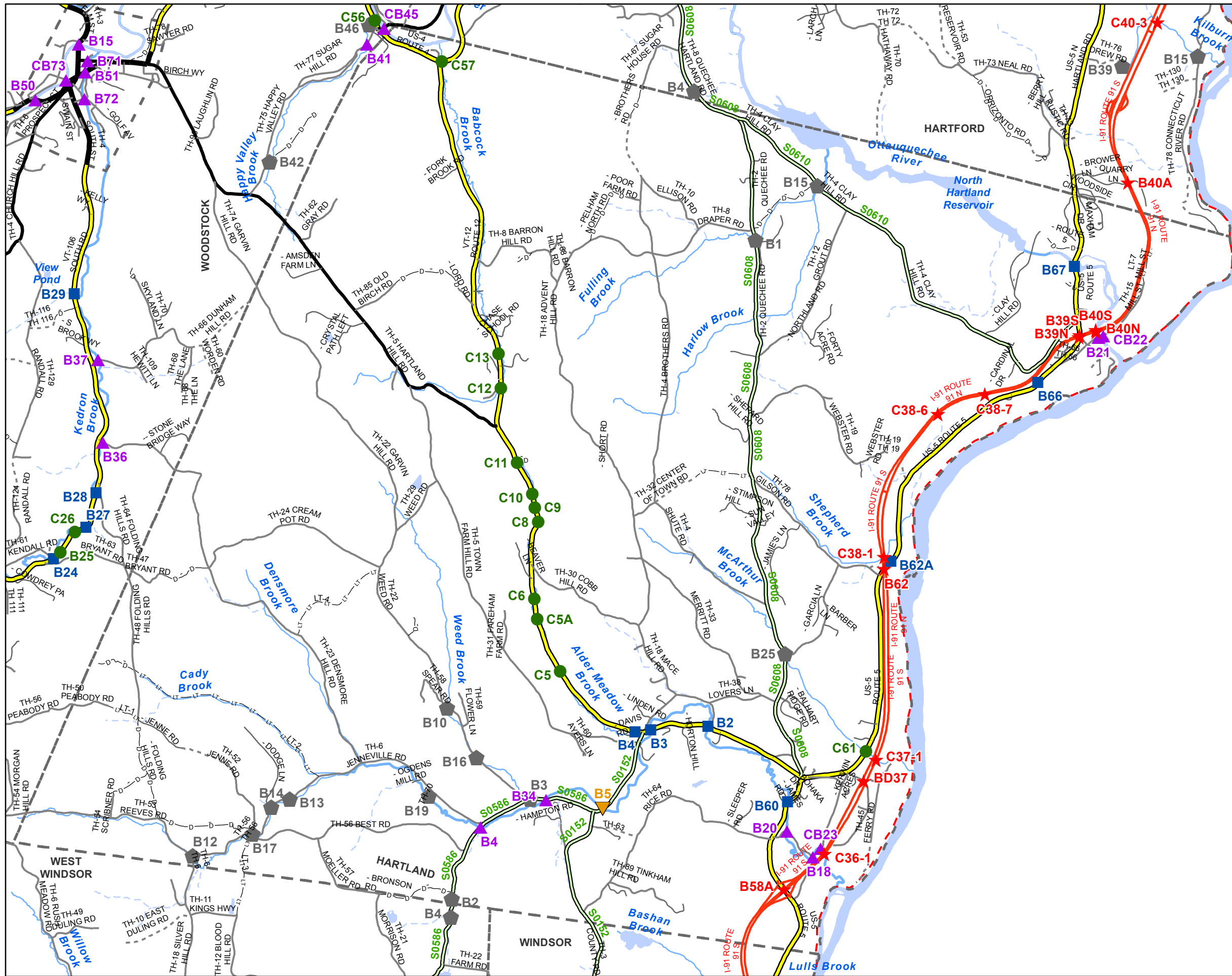
◆ TOWN SHORTS

NOTE: The town short data has not been field checked since the early 1990's

Produced by:
Mapping Unit
Vermont Agency of Transportation
September 2011



HARTFORD
WINDSOR COUNTY
DISTRICT # 4



Scale 1:75,584

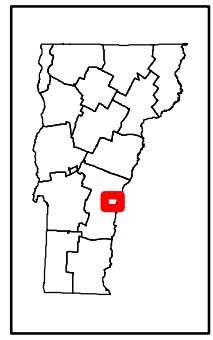


- ★ INTERSTATE
- STATE LONG
- STATE SHORT
- ▲ TOWN LONG
- ▼ FAS/FAU
- ▲ TOWN LONG
- FAS/FAU HWY
- INTERSTATE
- STATE HIGHWAY
- CLASS 1
- CLASS 2
- CLASS 3
- CLASS 4
- - LEGAL TRAIL
- - PRIVATE
- - DISCONTINUED
- ┌ DISTRICT (includes extensions)
- NAMED RIVERS-STREAMS
- UNNAMED RIVERS-STREAMS

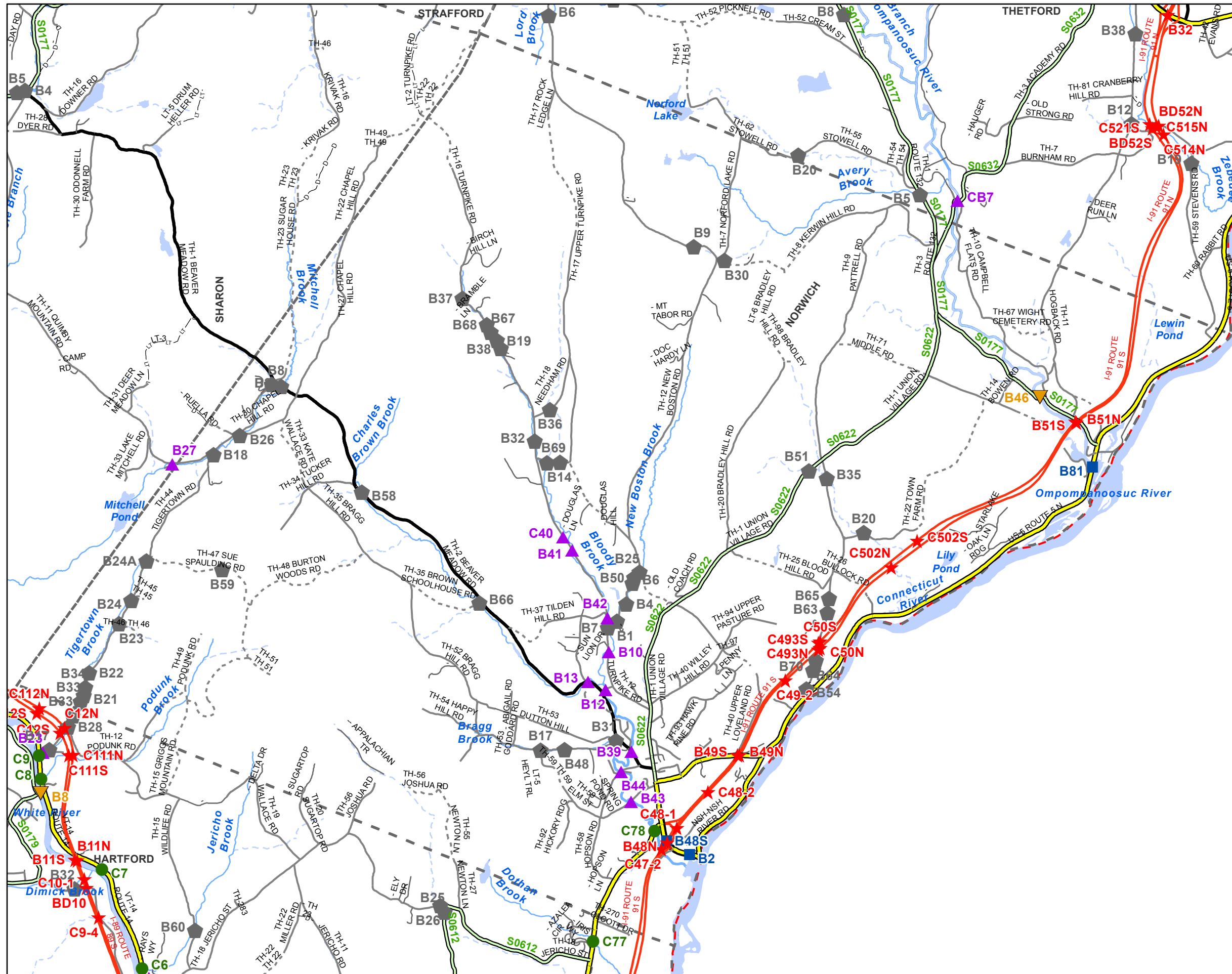
◆ TOWN SHORTS

NOTE: The town short data has not been field checked since the early 1990's

Produced by:
Mapping Unit
Vermont Agency of Transportation
September 2011



HARTLAND
WINDSOR COUNTY
DISTRICT # 4



Scale 1:75,584

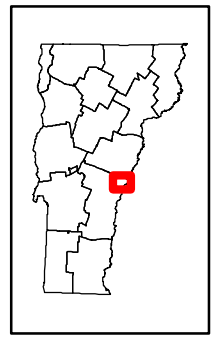


- ★ INTERSTATE
- STATE LONG
- STATE SHORT
- ▲ TOWN LONG
- ▼ FAS/FAU
- ▲ TOWN LONG
- ≡ FAS/FAU HWY
- INTERSTATE
- STATE HIGHWAY
- CLASS 1
- CLASS 2
- CLASS 3
- CLASS 4
- - LEGAL TRAIL
- - PRIVATE
- - DISCONTINUED
- ┌ DISTRICT (includes extensions)
- NAMED RIVERS-STREAMS
- UNNAMED RIVERS-STREAMS

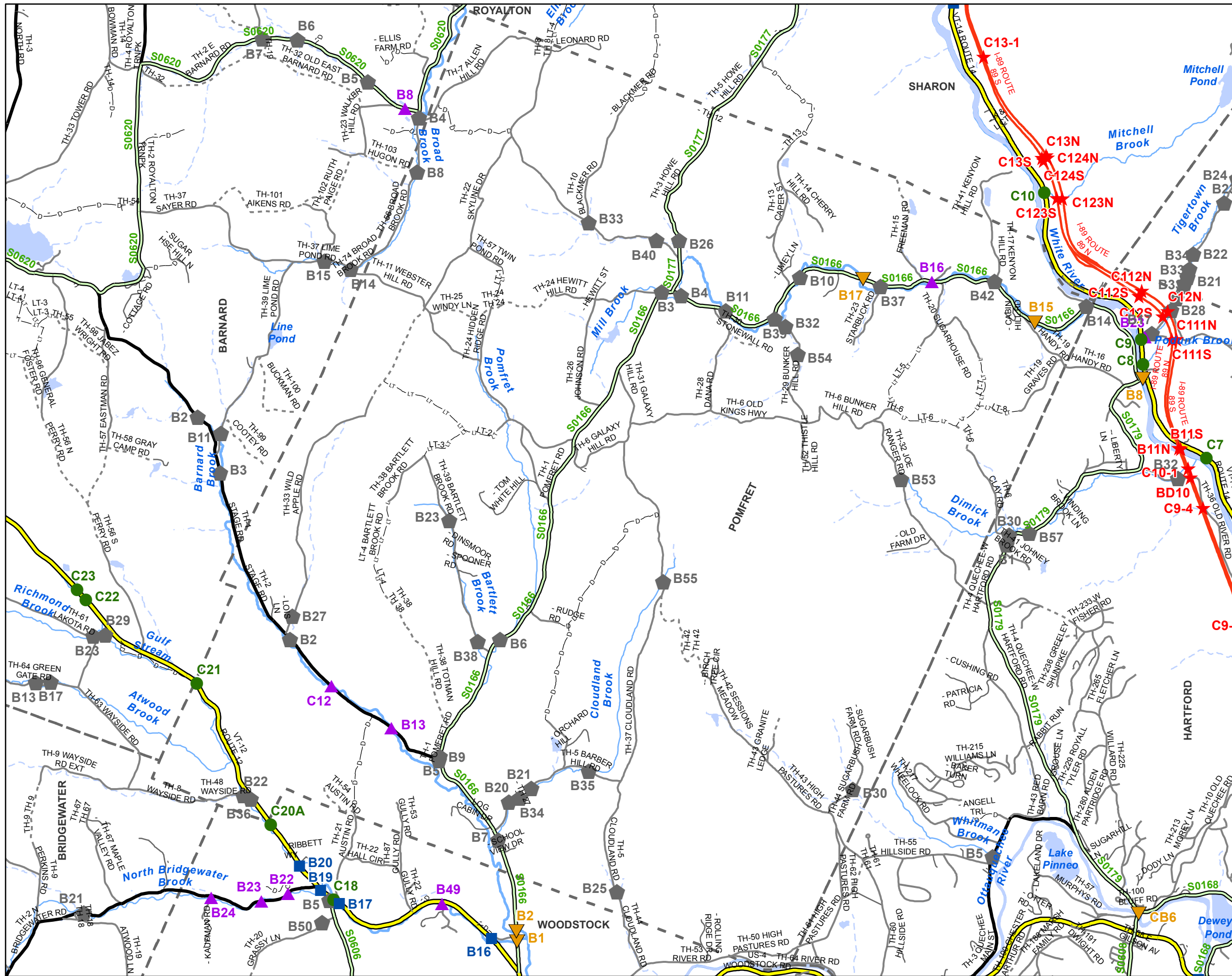
◆ TOWN SHORTS

NOTE: The town short data has not been field checked since the early 1990's

Produced by:
Mapping Unit
Vermont Agency of Transportation
September 2011



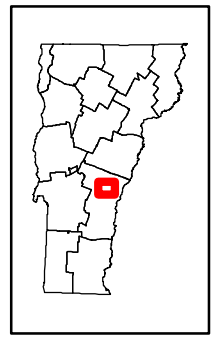
NORWICH
WINDSOR COUNTY
DISTRICT # 4



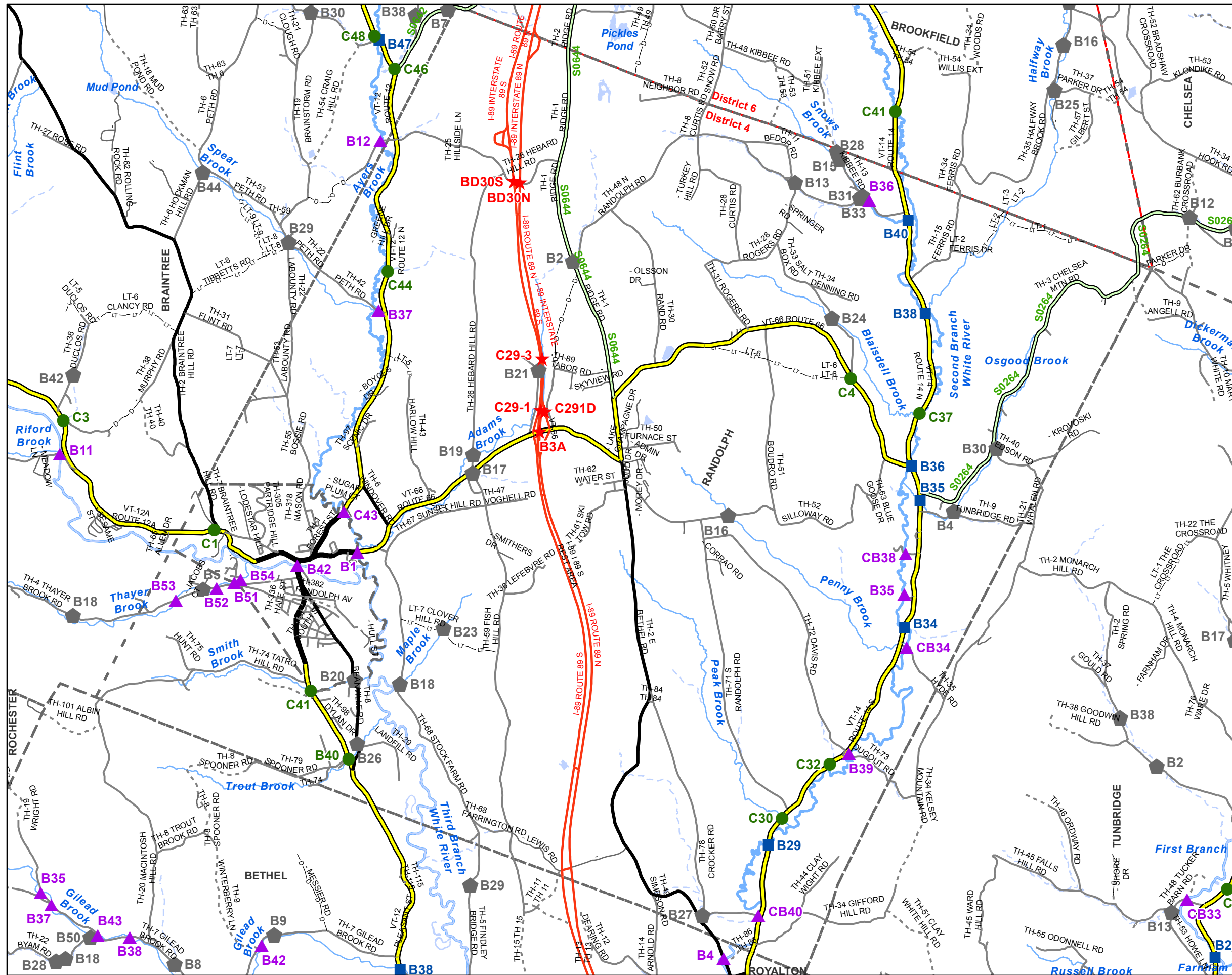
- Scale 1:75,584
- ★ INTERSTATE
 - STATE LONG
 - STATE SHORT
 - ▲ TOWN LONG
 - ▼ FAS/FAU
 - ▲ TOWN LONG
 - FAS/FAU HWY
 - INTERSTATE
 - STATE HIGHWAY
 - CLASS 1
 - CLASS 2
 - CLASS 3
 - CLASS 4
 - - - LEGAL TRAIL
 - - - PRIVATE
 - - - DISCONTINUED
 - ┌ DISTRICT (includes extensions)
 - NAMED RIVERS-STREAMS
 - UNNAMED RIVERS-STREAMS
 - ◆ TOWN SHORTS

NOTE: The town short data has not been field checked since the early 1990's

Produced by:
Mapping Unit
Vermont Agency of Transportation
September 2011



POMFRET
WINDSOR COUNTY
DISTRICT # 4



Scale 1:75,584

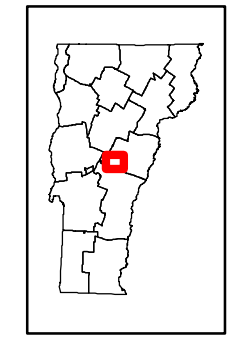


- ★ INTERSTATE
- STATE LONG
- STATE SHORT
- ▲ TOWN LONG
- ▼ FAS/FAU
- ▲ TOWN LONG
- FAS/FAU HWY
- INTERSTATE
- STATE HIGHWAY
- CLASS 1
- CLASS 2
- CLASS 3
- CLASS 4
- - - LEGAL TRAIL
- - - PRIVATE
- - - DISCONTINUED
- ┌ DISTRICT (includes extensions)
- NAMED RIVERS-STREAMS
- - - UNNAMED RIVERS-STREAMS

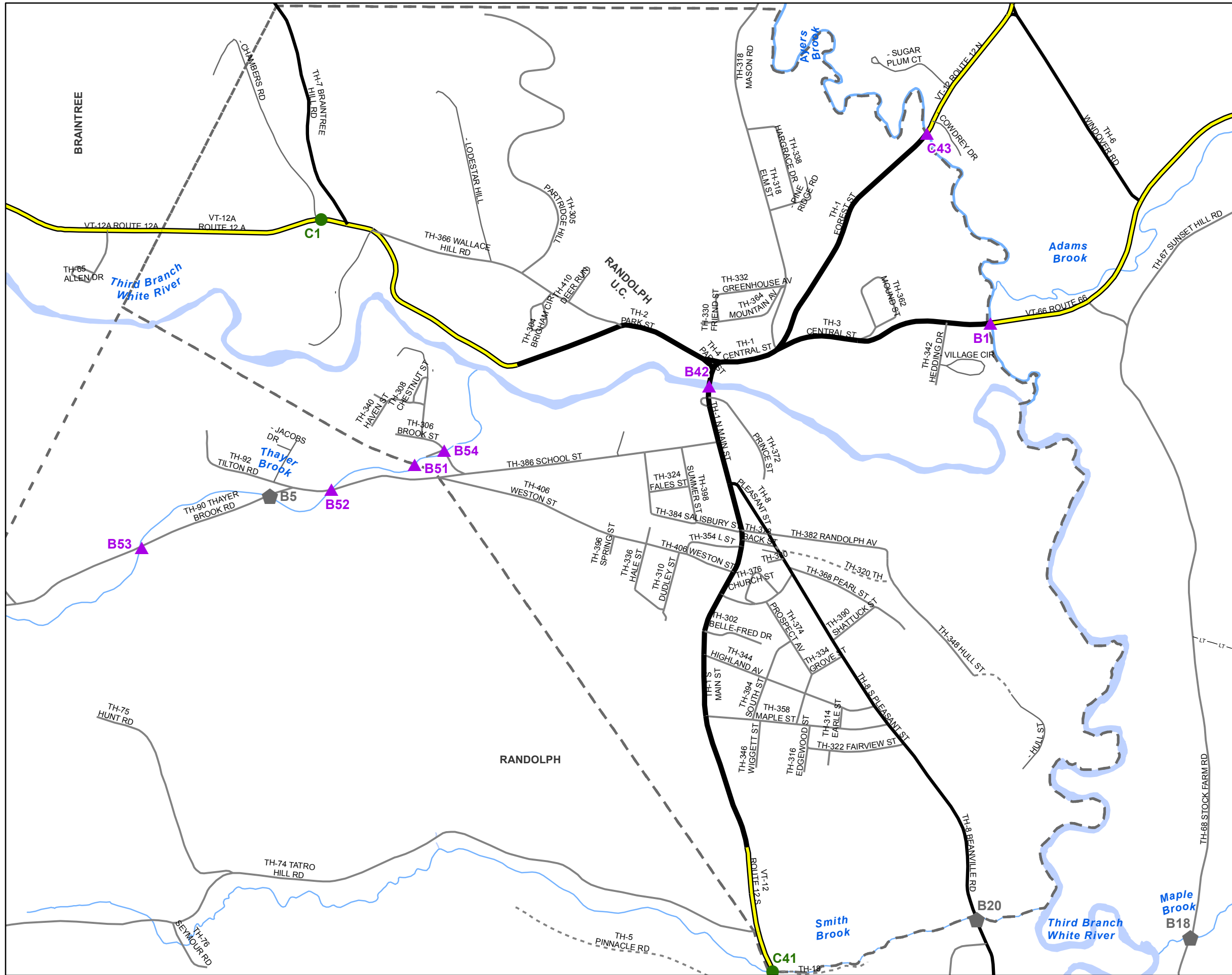
◆ TOWN SHORTS

NOTE: The town short data has not been field checked since the early 1990's

Produced by:
Mapping Unit
Vermont Agency of Transportation
September 2011



RANDOLPH
ORANGE COUNTY
DISTRICT # 4



Scale 1:75,584

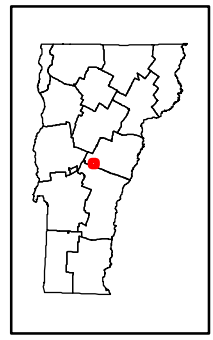
N

- ★ INTERSTATE
- STATE LONG
- STATE SHORT
- ▲ TOWN LONG
- ▼ FAS/FAU
- ▲ TOWN LONG
- ≡ FAS/FAU HWY
- INTERSTATE
- STATE HIGHWAY
- CLASS 1
- CLASS 2
- CLASS 3
- - CLASS 4
- - LEGAL TRAIL
- - PRIVATE
- - DISCONTINUED
- ┌ DISTRICT (includes extensions)
- NAMED RIVERS-STREAMS
- - UNNAMED RIVERS-STREAMS

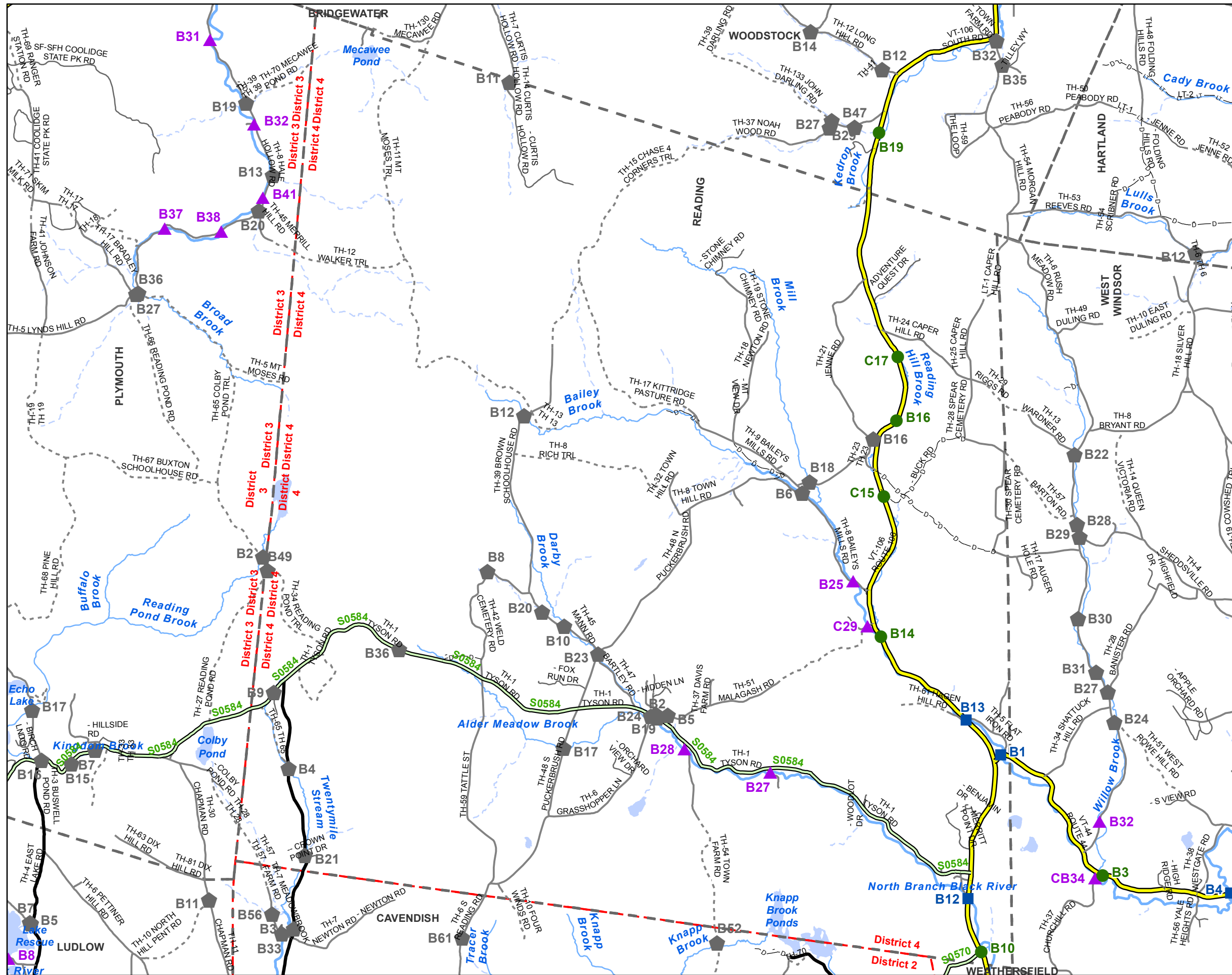
◆ TOWN SHORTS

NOTE: The town short data has not been field checked since the early 1990's

Produced by:
Mapping Unit
Vermont Agency of Transportation
September 2011



RANDOLPH U.C.
ORANGE COUNTY
DISTRICT # 4



Scale 1:75,584

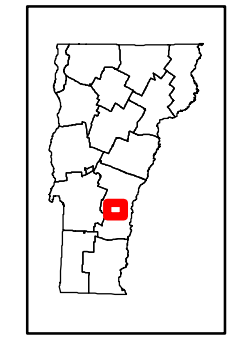


- ★ INTERSTATE
- STATE LONG
- STATE SHORT
- ▲ TOWN LONG
- ▼ FAS/FAU
- ▲ TOWN LONG
- FAS/FAU HWY
- INTERSTATE
- STATE HIGHWAY
- CLASS 1
- CLASS 2
- CLASS 3
- - - CLASS 4
- - - LEGAL TRAIL
- - - PRIVATE
- - - DISCONTINUED
- DISTRICT (includes extensions)
- NAMED RIVERS-STREAMS
- - - UNNAMED RIVERS-STREAMS

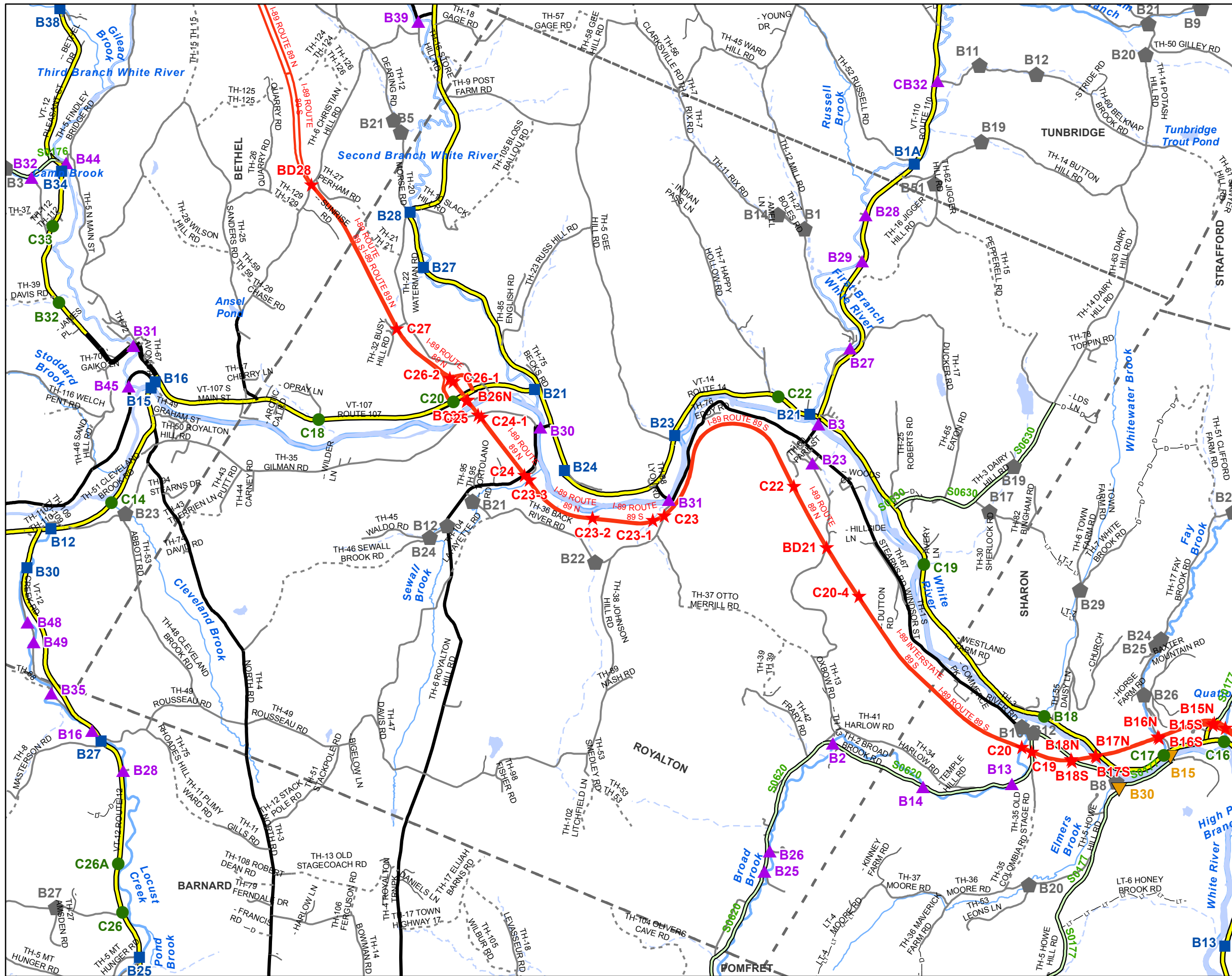
◆ TOWN SHORTS

NOTE: The town short data has not been field checked since the early 1990's

Produced by:
Mapping Unit
Vermont Agency of Transportation
September 2011



READING
WINDSOR COUNTY
DISTRICT # 4



Scale 1:75,584

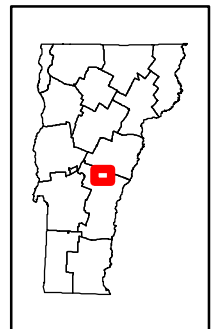


- ★ INTERSTATE
- STATE LONG
- STATE SHORT
- ▲ TOWN LONG
- ▼ FAS/FAU
- ▲ TOWN LONG
- FAS/FAU HWY
- INTERSTATE
- STATE HIGHWAY
- CLASS 1
- CLASS 2
- CLASS 3
- CLASS 4
- - - LEGAL TRAIL
- - - PRIVATE
- - - DISCONTINUED
- ┌ DISTRICT (includes extensions)
- NAMED RIVERS-STREAMS
- - - UNNAMED RIVERS-STREAMS

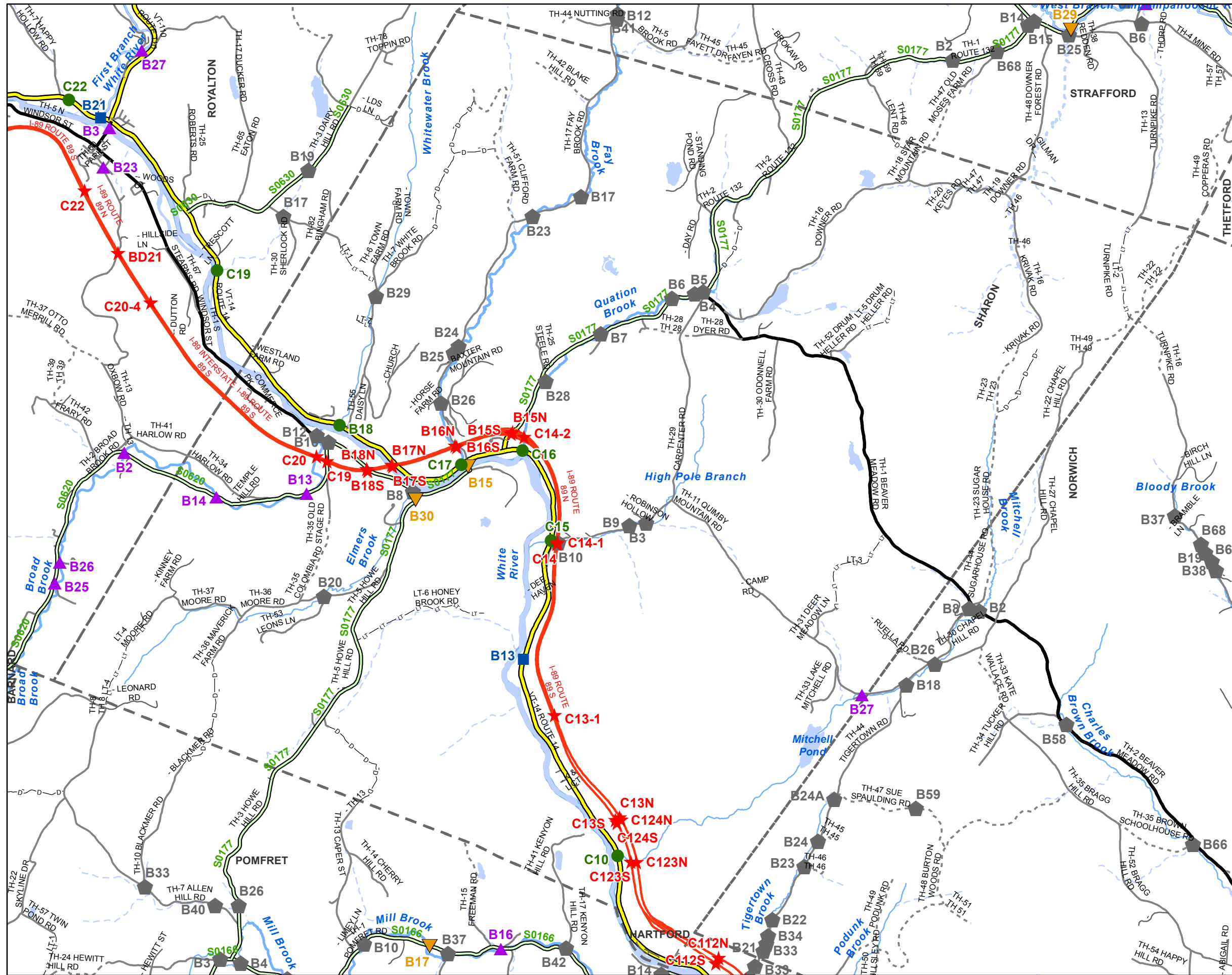
◆ TOWN SHORTS

NOTE: The town short data has not been field checked since the early 1990's

Produced by:
Mapping Unit
Vermont Agency of Transportation
September 2011



ROYALTON
WINDSOR COUNTY
DISTRICT # 4



Scale 1:75,584

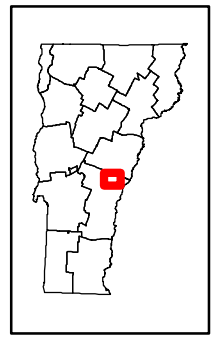


- ★ INTERSTATE
- STATE LONG
- STATE SHORT
- ▲ TOWN LONG
- ▼ FAS/FAU
- ▲ TOWN LONG
- FAS/FAU HWY
- INTERSTATE
- STATE HIGHWAY
- CLASS 1
- CLASS 2
- CLASS 3
- CLASS 4
- - - LEGAL TRAIL
- - - PRIVATE
- - - DISCONTINUED
- ┌ DISTRICT (includes extensions)
- NAMED RIVERS-STREAMS
- - - UNNAMED RIVERS-STREAMS

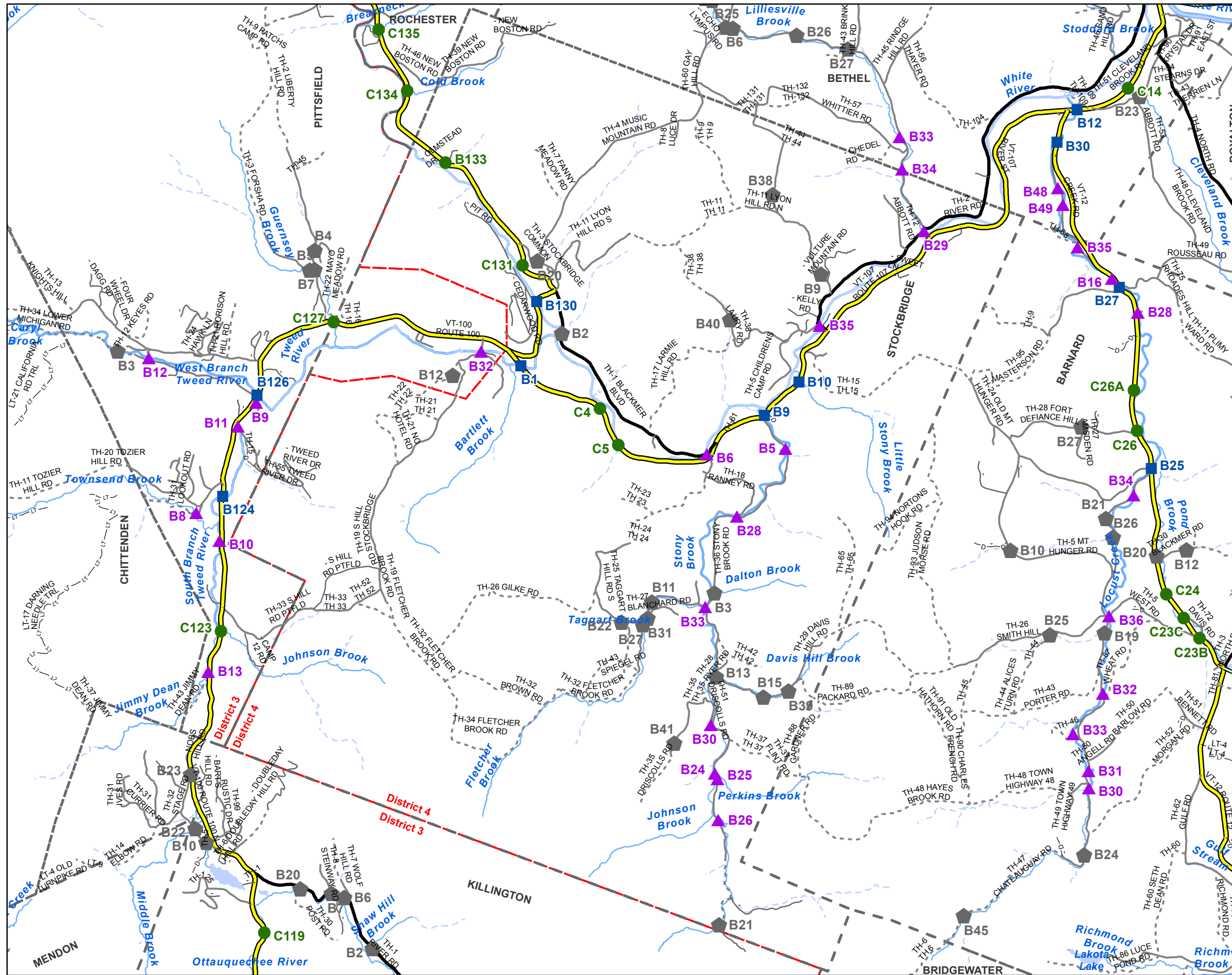
◆ TOWN SHORTS

NOTE: The town short data has not been field checked since the early 1990's

Produced by:
Mapping Unit
Vermont Agency of Transportation
September 2011



SHARON
WINDSOR COUNTY
DISTRICT # 4



Scale 1:75,584

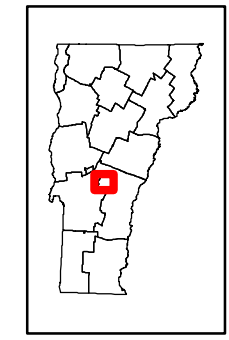


- ★ INTERSTATE
- STATE LONG
- STATE SHORT
- ▲ TOWN LONG
- ▼ FAS/FAU
- ▲ TOWN LONG
- ▬ FAS/FAU HWY
- INTERSTATE
- ▬ STATE HIGHWAY
- ▬ CLASS 1
- ▬ CLASS 2
- ▬ CLASS 3
- ▬ CLASS 4
- - - LEGAL TRAIL
- - - PRIVATE
- - - DISCONTINUED
- ┌ DISTRICT (includes extensions)
- ▬ NAMED RIVERS-STREAMS
- ▬ UNNAMED RIVERS-STREAMS

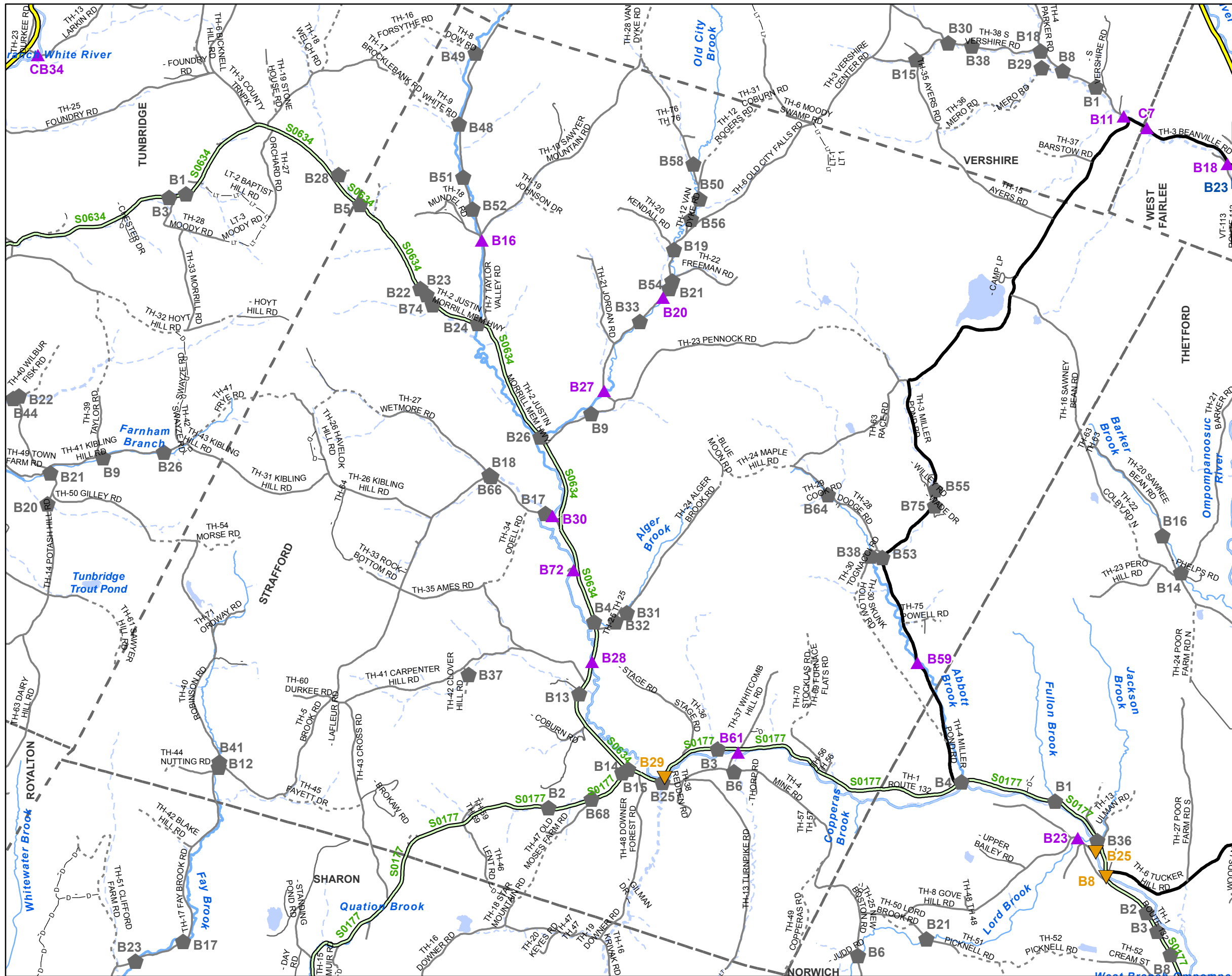
◆ TOWN SHORTS

NOTE: The town short data has not been field checked since the early 1990's

Produced by:
Mapping Unit
Vermont Agency of Transportation
September 2011

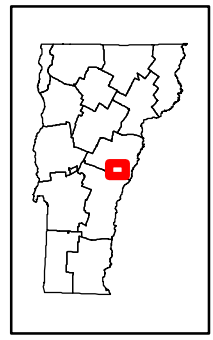


STOCKBRIDGE
WINDSOR COUNTY
DISTRICT # 4

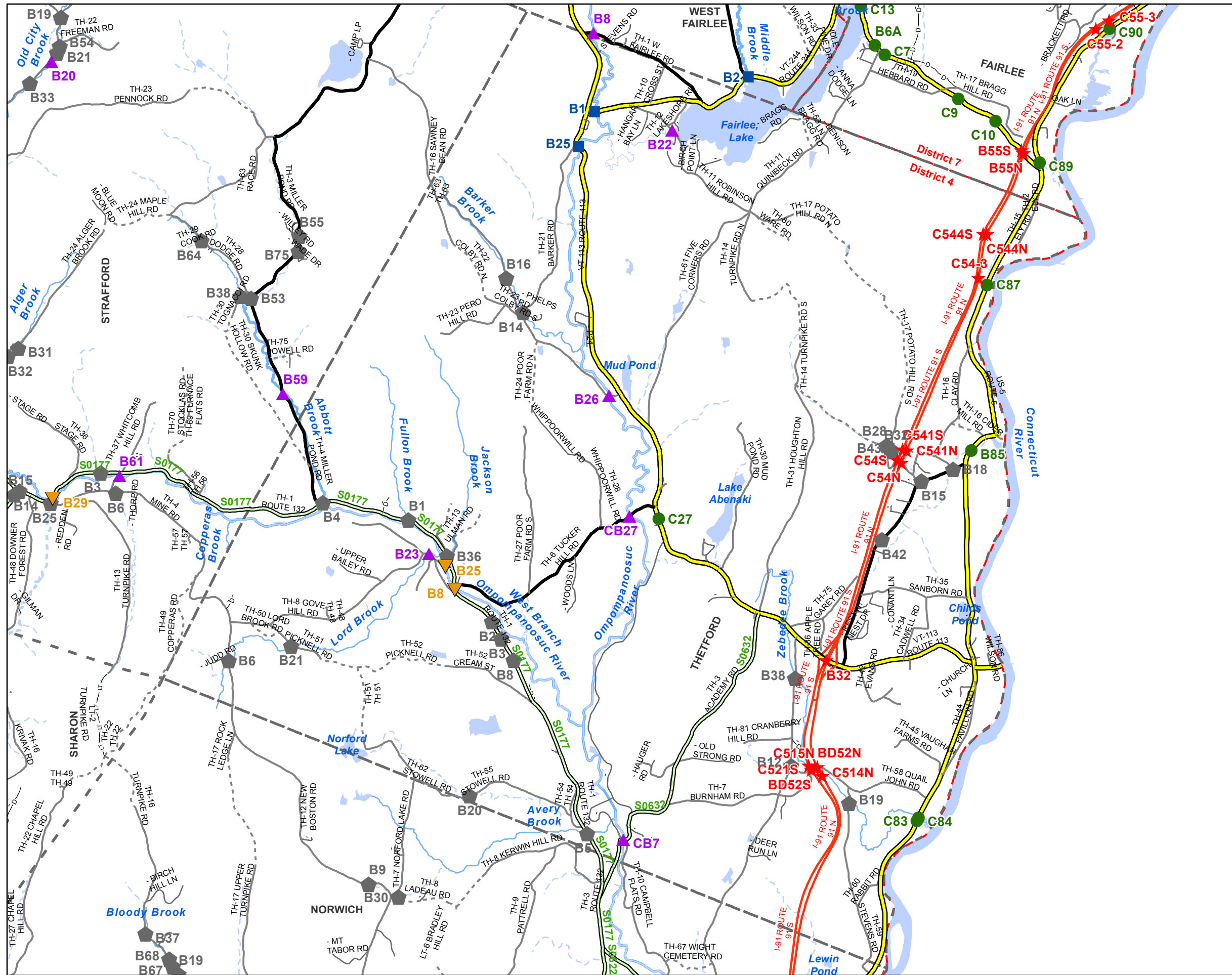


- Scale 1:75,584
- ★ INTERSTATE
 ■ STATE LONG
 ● STATE SHORT
 ▲ TOWN LONG
 ▼ FAS/FAU
 ▲ TOWN LONG
 = FAS/FAU HWY
 — INTERSTATE
 = STATE HIGHWAY
 — CLASS 1
 — CLASS 2
 — CLASS 3
 - - CLASS 4
 - LEGAL TRAIL
 - PRIVATE
 - DISCONTINUED
 [] DISTRICT (includes extensions)
 — NAMED RIVERS-STREAMS
 - - UNNAMED RIVERS-STREAMS
- ◆ TOWN SHORTS
 NOTE: The town short data has not been field checked since the early 1990's

Produced by:
Mapping Unit
Vermont Agency of Transportation
September 2011



STRAFFORD
ORANGE COUNTY
DISTRICT # 4



Scale 1:75,584

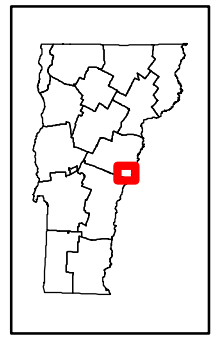


- ★ INTERSTATE
- STATE LONG
- STATE SHORT
- ▲ TOWN LONG
- ▼ FAS/FAU
- ▲ TOWN LONG
- ≡ FAS/FAU HWY
- INTERSTATE
- STATE HIGHWAY
- CLASS 1
- CLASS 2
- CLASS 3
- CLASS 4
- - LEGAL TRAIL
- - PRIVATE
- - DISCONTINUED
- ┌ DISTRICT (includes extensions)
- NAMED RIVERS-STREAMS
- - UNNAMED RIVERS-STREAMS

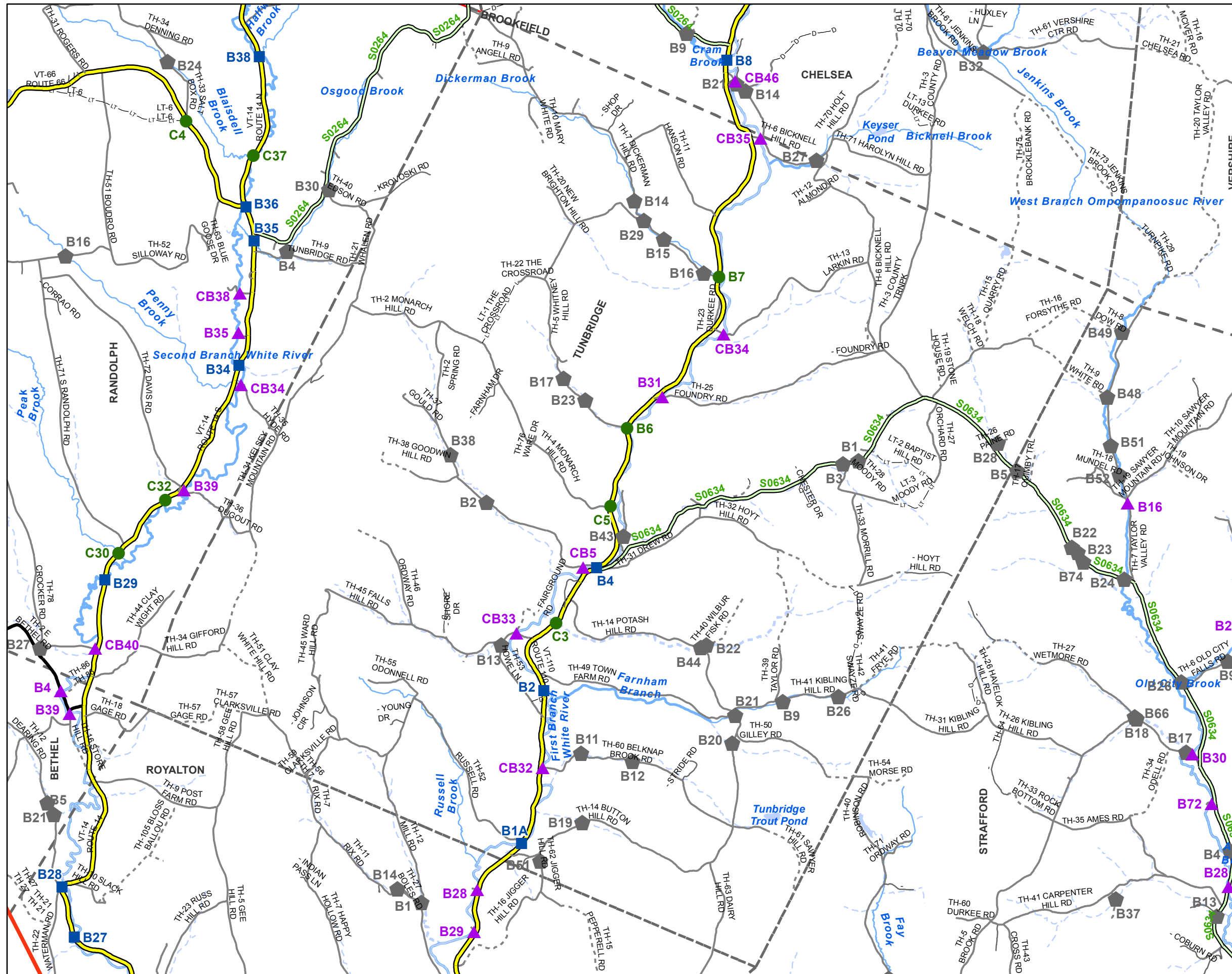
◆ TOWN SHORTS

NOTE: The town short data has not been field checked since the early 1990's

Produced by:
Mapping Unit
Vermont Agency of Transportation
September 2011



THETFORD
ORANGE COUNTY
DISTRICT # 4



Scale 1:75,584

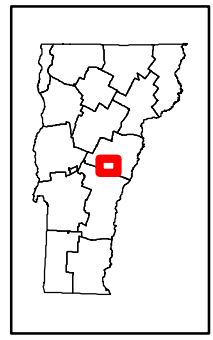


- ★ INTERSTATE
- STATE LONG
- STATE SHORT
- ▲ TOWN LONG
- ▲ TOWN LONG
- ▾ FAS/FAU
- ▾ FAS/FAU HWY
- INTERSTATE
- STATE HIGHWAY
- CLASS 1
- CLASS 2
- CLASS 3
- - CLASS 4
- - LEGAL TRAIL
- PRIVATE
- - DISCONTINUED
- ┌ DISTRICT (includes extensions)
- NAMED RIVERS-STREAMS
- - UNNAMED RIVERS-STREAMS

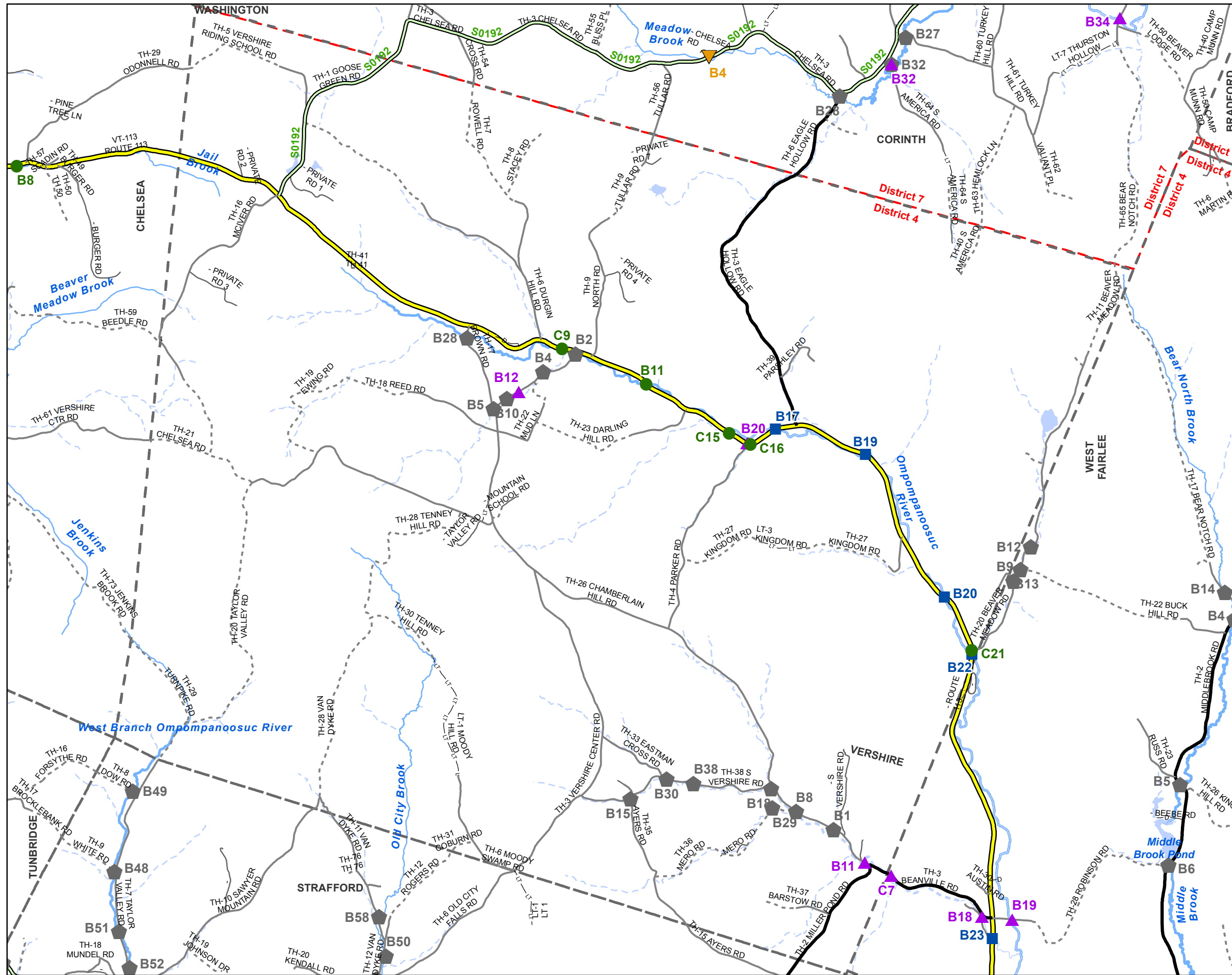
◆ TOWN SHORTS

NOTE: The town short data has not been field checked since the early 1990's

Produced by:
Mapping Unit
Vermont Agency of Transportation
September 2011



TUNBRIDGE
ORANGE COUNTY
DISTRICT # 4



Scale 1:75,584

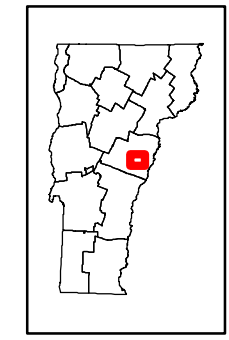


- ★ INTERSTATE
- STATE LONG
- STATE SHORT
- ▲ TOWN LONG
- ▼ FAS/FAU
- ▲ TOWN LONG
- FAS/FAU HWY
- INTERSTATE
- STATE HIGHWAY
- CLASS 1
- CLASS 2
- CLASS 3
- CLASS 4
- - LEGAL TRAIL
- - PRIVATE
- - DISCONTINUED
- ┌ DISTRICT (includes extensions)
- NAMED RIVERS-STREAMS
- UNNAMED RIVERS-STREAMS

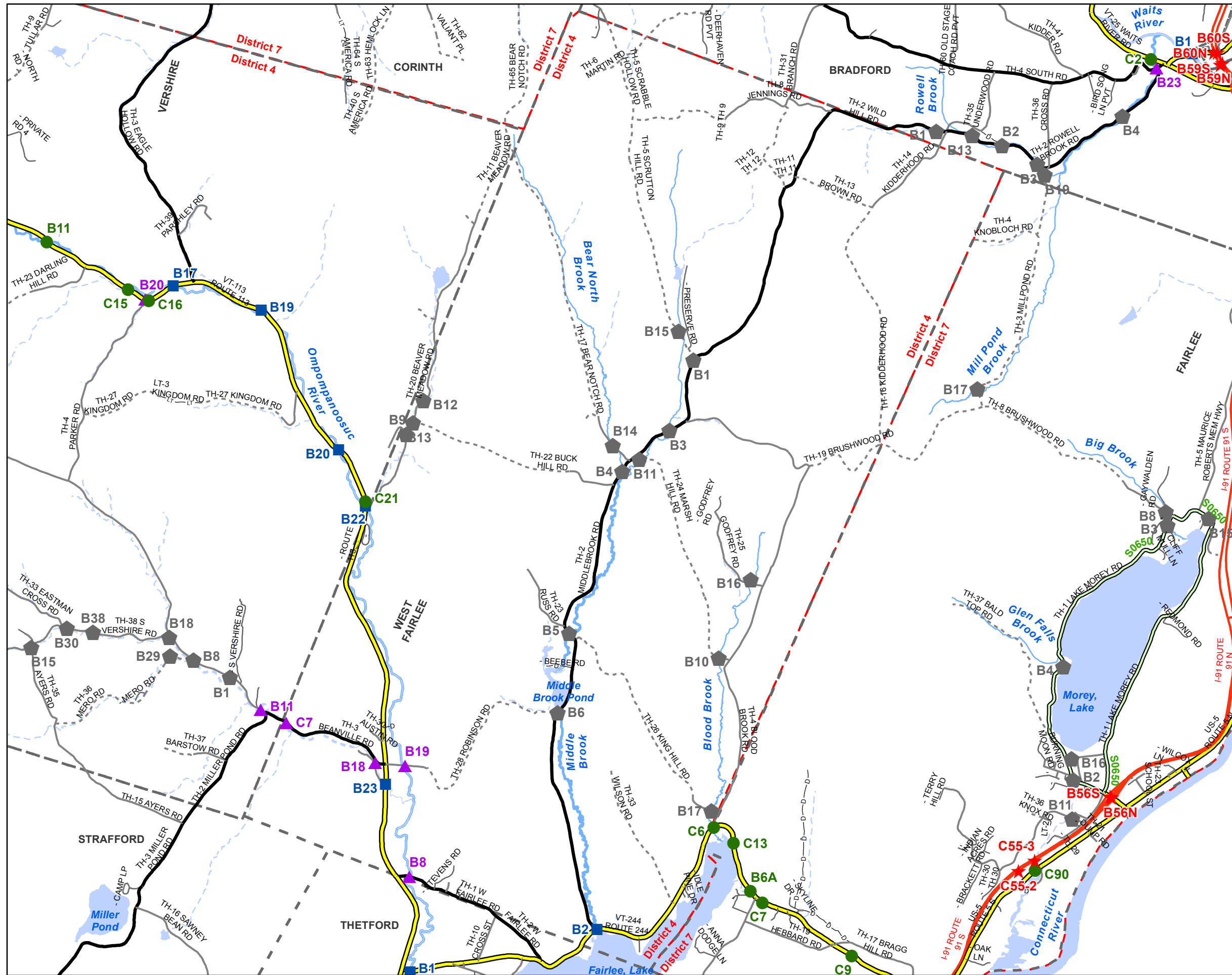
◆ TOWN SHORTS

NOTE: The town short data has not been field checked since the early 1990's

Produced by:
Mapping Unit
Vermont Agency of Transportation
September 2011



VERSHIRE
ORANGE COUNTY
DISTRICT # 4



Scale 1:75,584

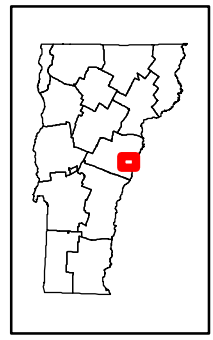


- ★ INTERSTATE
- STATE LONG
- STATE SHORT
- ▲ TOWN LONG
- ▼ FAS/FAU
- ▲ TOWN LONG
- ≡ FAS/FAU HWY
- INTERSTATE
- STATE HIGHWAY
- CLASS 1
- CLASS 2
- CLASS 3
- - - CLASS 4
- - - LEGAL TRAIL
- - - PRIVATE
- - - DISCONTINUED
- ┌ ┐ DISTRICT (includes extensions)
- NAMED RIVERS-STREAMS
- UNNAMED RIVERS-STREAMS

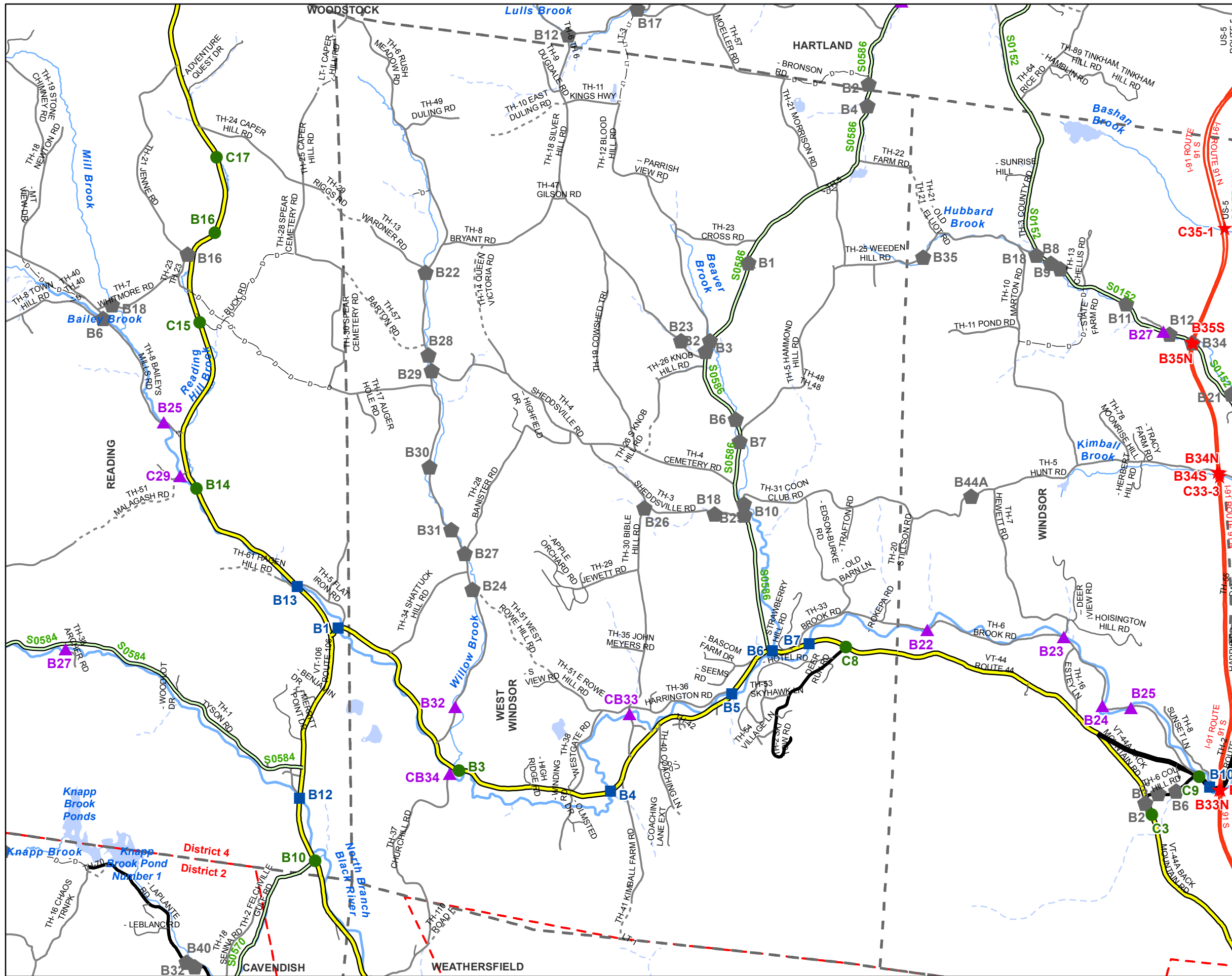
◆ TOWN SHORTS

NOTE: The town short data has not been field checked since the early 1990's

Produced by:
Mapping Unit
Vermont Agency of Transportation
September 2011



WEST FAIRLEE
ORANGE COUNTY
DISTRICT # 4



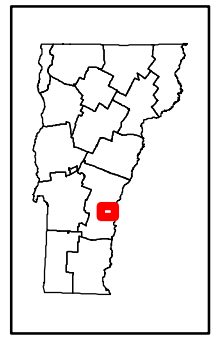
Scale 1:75,584



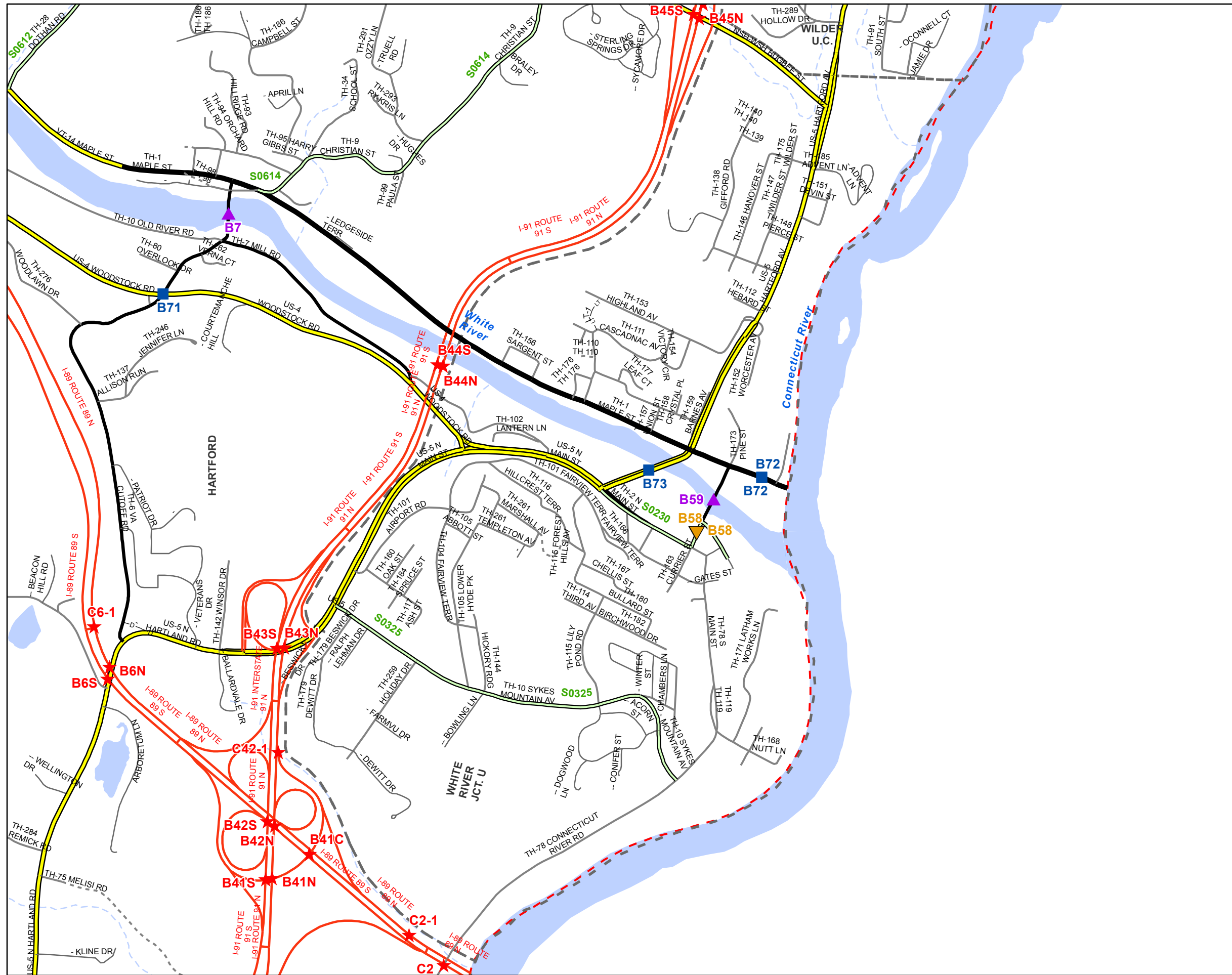
- ★ INTERSTATE
- STATE LONG
- STATE SHORT
- ▲ TOWN LONG
- ▼ FAS/FAU
- ▲ TOWN LONG
- ▬ FAS/FAU HWY
- INTERSTATE
- ▬ STATE HIGHWAY
- ▬ CLASS 1
- ▬ CLASS 2
- ▬ CLASS 3
- ▬ CLASS 4
- - - LEGAL TRAIL
- - - PRIVATE
- - - DISCONTINUED
- ┌ DISTRICT (includes extensions)
- ▬ NAMED RIVERS-STREAMS
- ▬ UNNAMED RIVERS-STREAMS

◆ TOWN SHORTS
 NOTE: The town short data has not been field checked since the early 1990's

Produced by:
 Mapping Unit
 Vermont Agency of Transportation
 September 2011

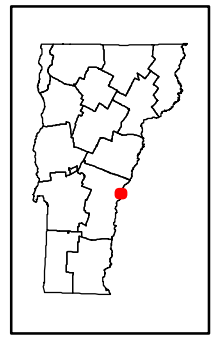


WEST WINDSOR
 WINDSOR COUNTY
 DISTRICT # 4

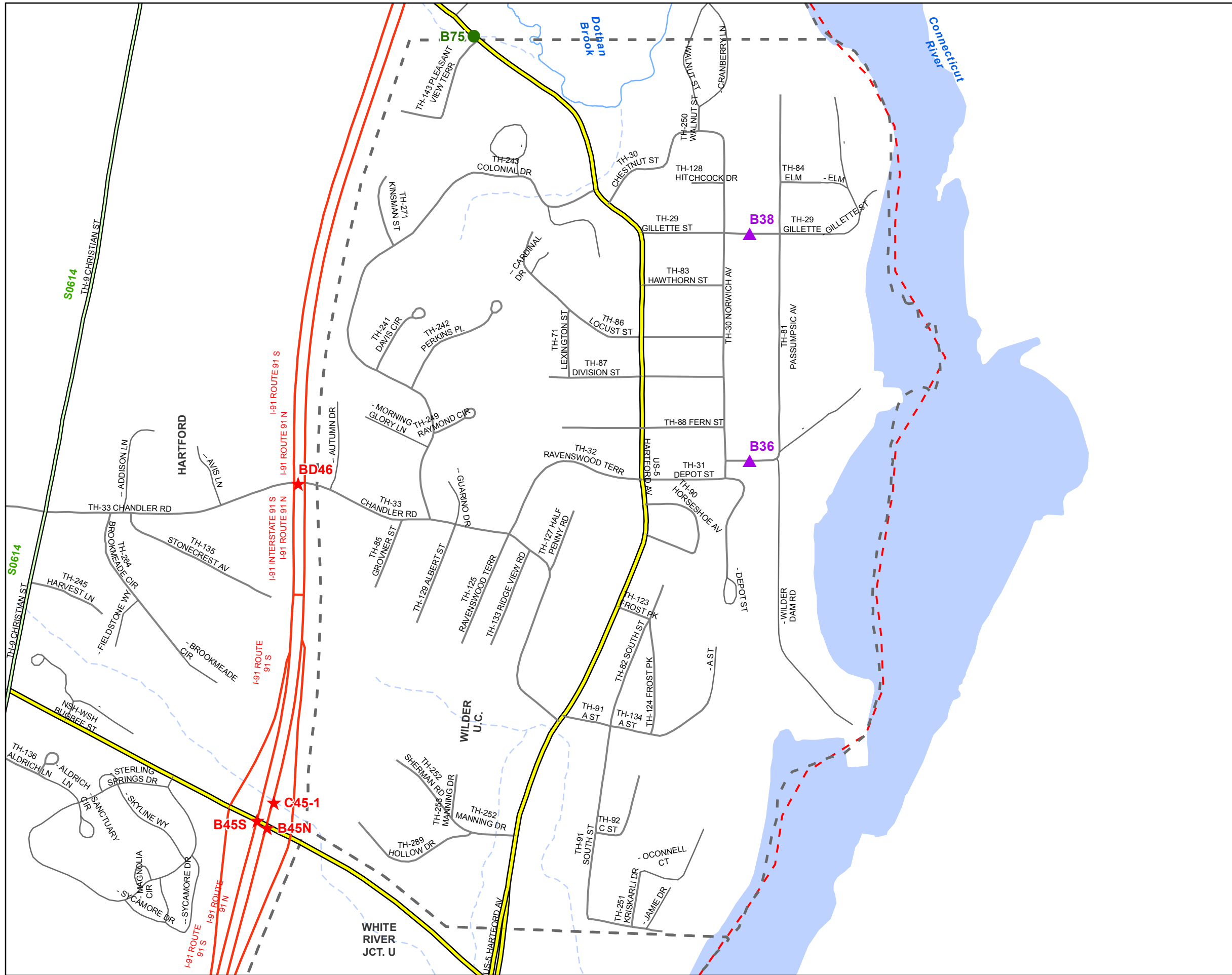


- Scale 1:75,584
- ★ INTERSTATE
 ■ STATE LONG
 ● STATE SHORT
 ▲ TOWN LONG
 ▼ FAS/FAU
 ▲ TOWN LONG
 = FAS/FAU HWY
 = INTERSTATE
 = STATE HIGHWAY
 = CLASS 1
 = CLASS 2
 = CLASS 3
 = CLASS 4
 - LEGAL TRAIL
 - PRIVATE
 - DISCONTINUED
 [] DISTRICT (includes extensions)
 - NAMED RIVERS-STREAMS
 - UNNAMED RIVERS-STREAMS
- TOWN SHORTS
 NOTE: The town short data has not been field checked since the early 1990's

Produced by:
Mapping Unit
Vermont Agency of Transportation
September 2011



WHITE RIVER JCT. URBAN COMP
WINDSOR COUNTY
DISTRICT # 4



Scale 1:75,584

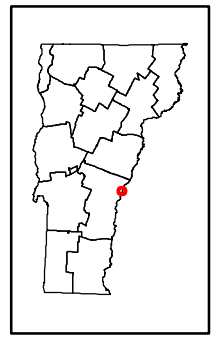
N

- ★ INTERSTATE
- STATE LONG
- STATE SHORT
- ▲ TOWN LONG
- ▼ FAS/FAU
- ▲ TOWN LONG
- ≡ FAS/FAU HWY
- INTERSTATE
- STATE HIGHWAY
- CLASS 1
- CLASS 2
- CLASS 3
- CLASS 4
- ┘ LEGAL TRAIL
- ┘ PRIVATE
- ┘ DISCONTINUED
- ┌─ DISTRICT (includes extensions)
- NAMED RIVERS-STREAMS
- UNNAMED RIVERS-STREAMS

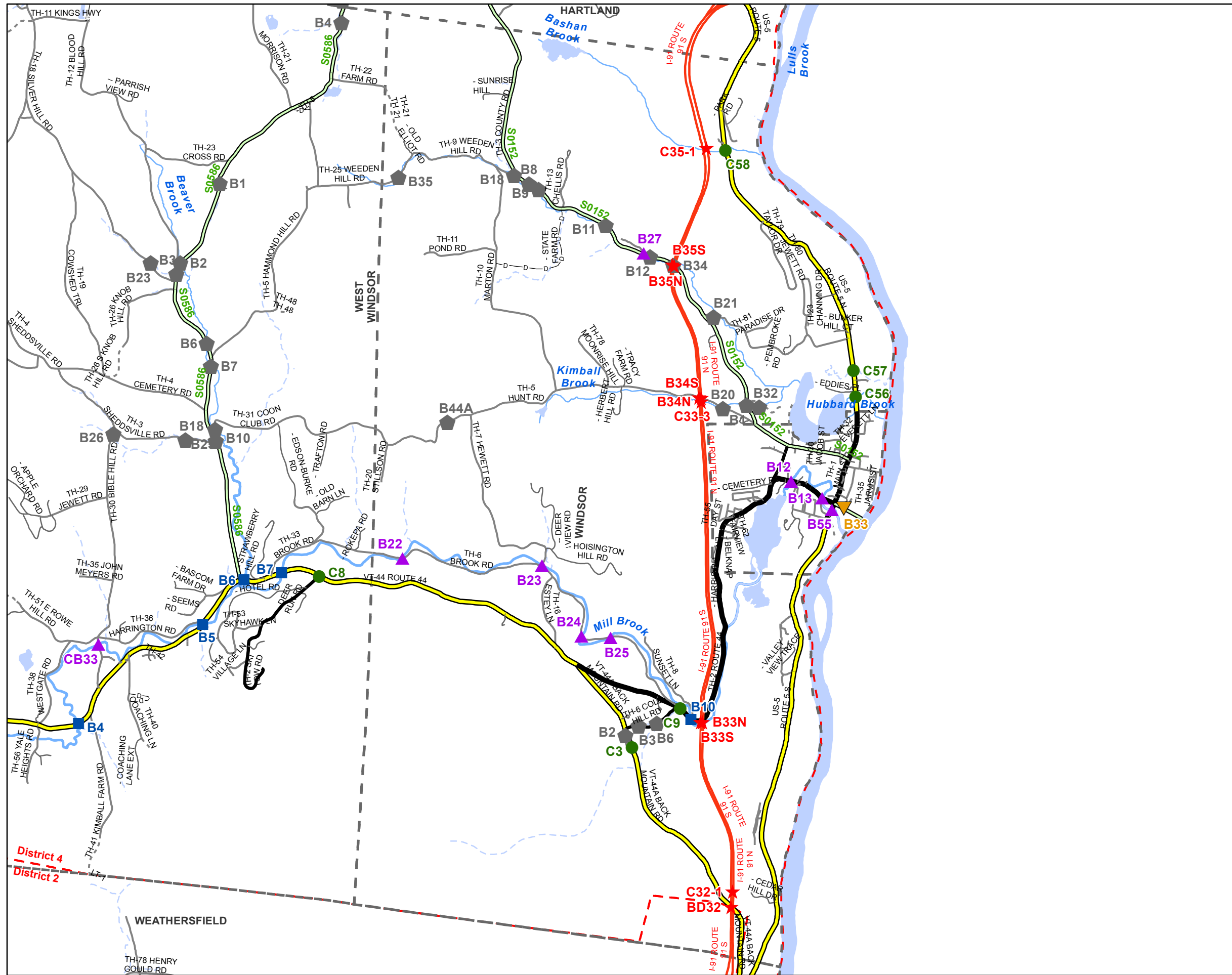
■ TOWN SHORTS

NOTE: The town short data has not been field checked since the early 1990's

Produced by:
Mapping Unit
Vermont Agency of Transportation
September 2011



WILDER URBAN COMPACT
WINDSOR COUNTY
DISTRICT # 4



Scale 1:75,584

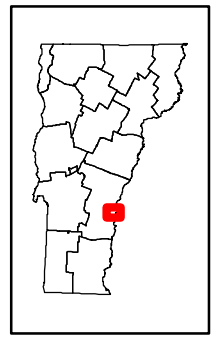
N

- ★ INTERSTATE
- STATE LONG
- STATE SHORT
- ▲ TOWN LONG
- ▼ FAS/FAU
- ▲ TOWN LONG
- FAS/FAU HWY
- INTERSTATE
- STATE HIGHWAY
- CLASS 1
- CLASS 2
- CLASS 3
- CLASS 4
- - LEGAL TRAIL
- - PRIVATE
- - DISCONTINUED
- ┌ DISTRICT (includes extensions)
- NAMED RIVERS-STREAMS
- - UNNAMED RIVERS-STREAMS

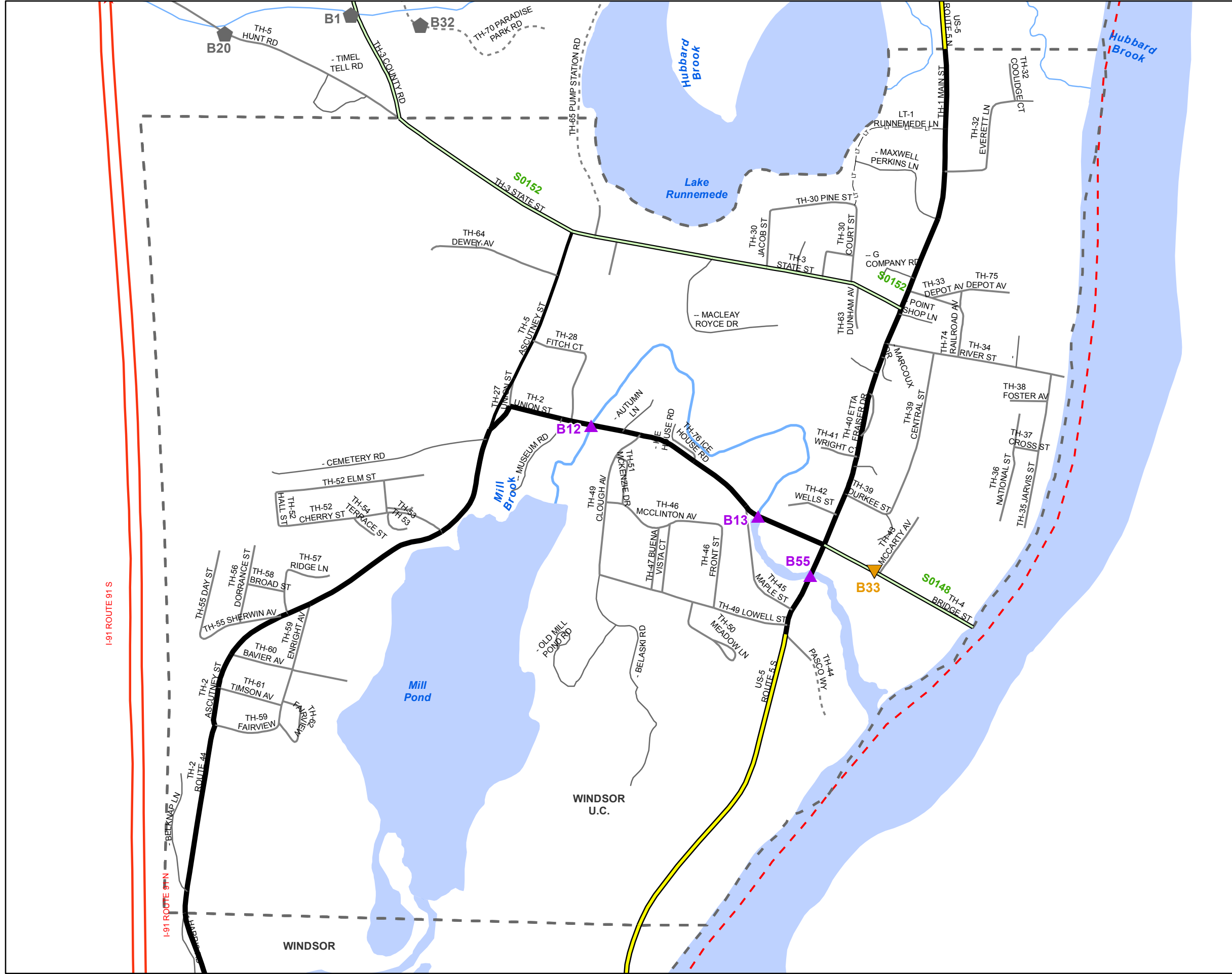
◆ TOWN SHORTS

NOTE: The town short data has not been field checked since the early 1990's

Produced by:
Mapping Unit
Vermont Agency of Transportation
September 2011



WINDSOR
WINDSOR COUNTY
DISTRICT # 4



Scale 1:75,584

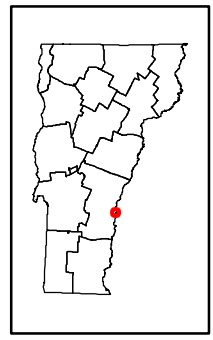
N

- ★ INTERSTATE
- STATE LONG
- STATE SHORT
- ▲ TOWN LONG
- ▼ FAS/FAU
- ▲ TOWN LONG
- ≡ FAS/FAU HWY
- INTERSTATE
- STATE HIGHWAY
- CLASS 1
- CLASS 2
- CLASS 3
- - CLASS 4
- └ LEGAL TRAIL
- └ PRIVATE
- └ DISCONTINUED
- ┌ DISTRICT (includes extensions)
- NAMED RIVERS-STREAMS
- - UNNAMED RIVERS-STREAMS

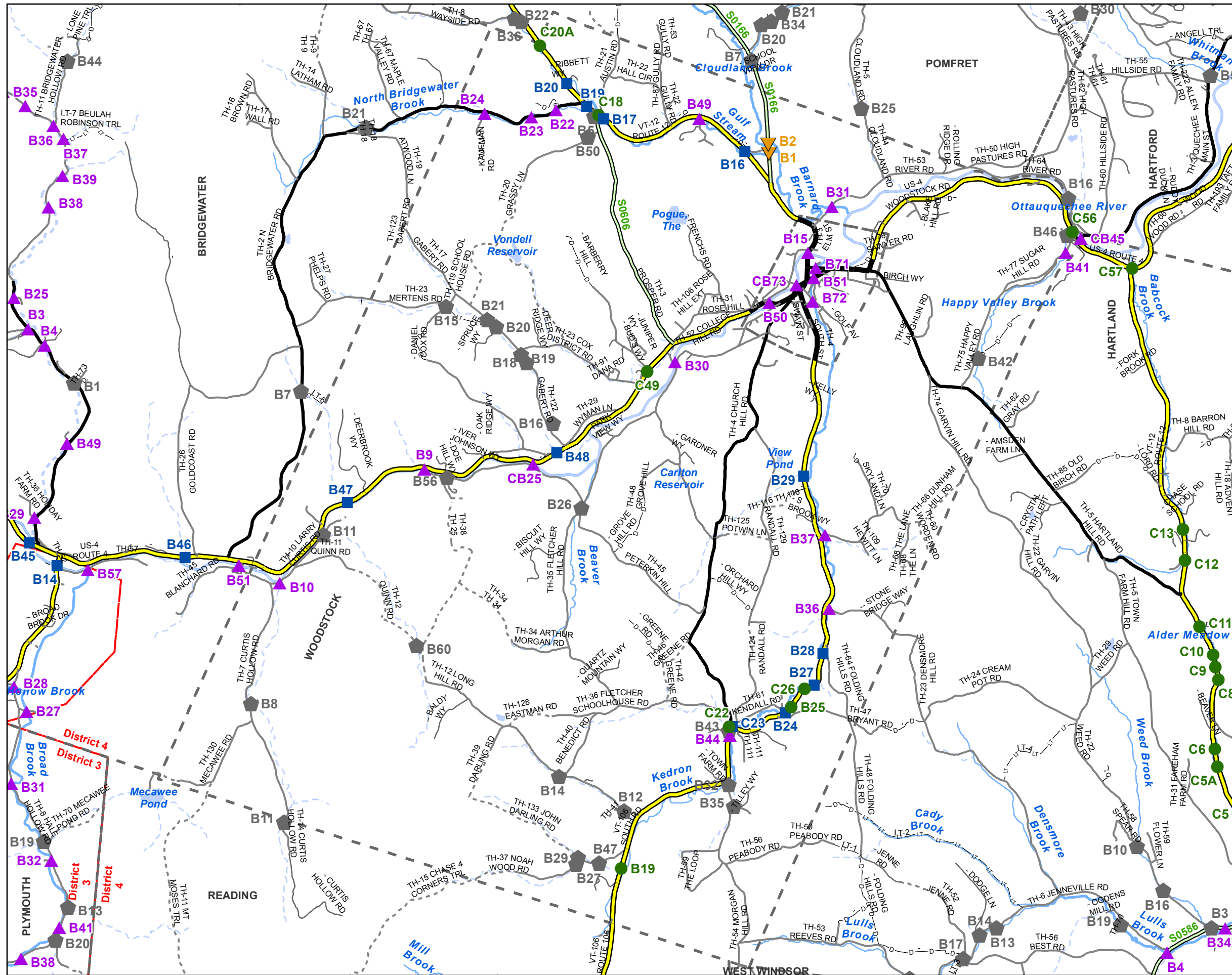
■ TOWN SHORTS

NOTE: The town short data has not been field checked since the early 1990's

Produced by:
Mapping Unit
Vermont Agency of Transportation
September 2011



WINDSOR U.C.
WINDSOR COUNTY
DISTRICT # 4



Scale 1:75,584

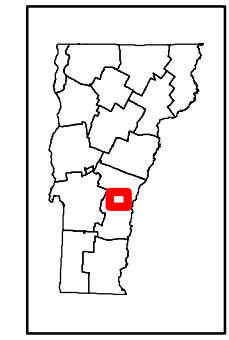


- ★ INTERSTATE
- STATE LONG
- STATE SHORT
- ▲ TOWN LONG
- ▼ FAS/FAU
- ▲ TOWN LONG
- FAS/FAU HWY
- INTERSTATE
- STATE HIGHWAY
- CLASS 1
- CLASS 2
- CLASS 3
- CLASS 4
- - - LEGAL TRAIL
- - - PRIVATE
- - - DISCONTINUED
- ┌ DISTRICT (includes extensions)
- NAMED RIVERS-STREAMS
- - - UNNAMED RIVERS-STREAMS

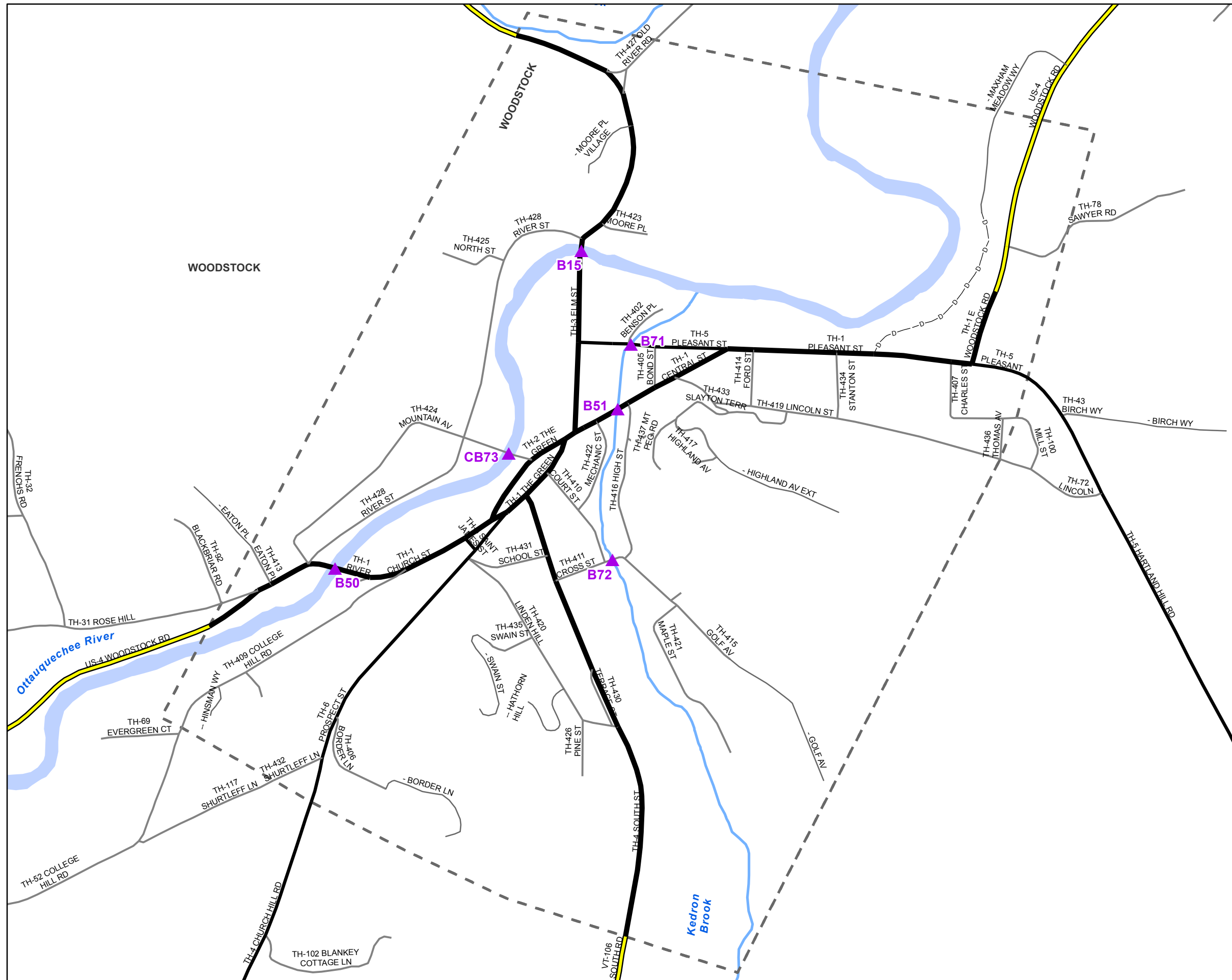
◆ TOWN SHORTS

NOTE: The town short data has not been field checked since the early 1990's

Produced by:
Mapping Unit
Vermont Agency of Transportation
September 2011



WOODSTOCK
WINDSOR COUNTY
DISTRICT # 4

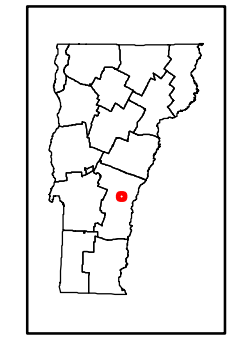


- Scale 1:75,584
- N
- ★ INTERSTATE
 - STATE LONG
 - STATE SHORT
 - ▲ TOWN LONG
 - ▼ FAS/FAU
 - ▲ TOWN LONG
 - ≡ FAS/FAU HWY
 - INTERSTATE
 - STATE HIGHWAY
 - CLASS 1
 - CLASS 2
 - CLASS 3
 - - CLASS 4
 - - LEGAL TRAIL
 - - PRIVATE
 - - DISCONTINUED
 - ┌ DISTRICT (includes extensions)
 - NAMED RIVERS-STREAMS
 - - UNNAMED RIVERS-STREAMS

◆ TOWN SHORTS

NOTE: The town short data has not been field checked since the early 1990's

Produced by:
Mapping Unit
Vermont Agency of Transportation
September 2011



WOODSTOCK VILLAGE
WINDSOR COUNTY
DISTRICT # 4