

# **Bridge and Culvert Inspection Map Series**

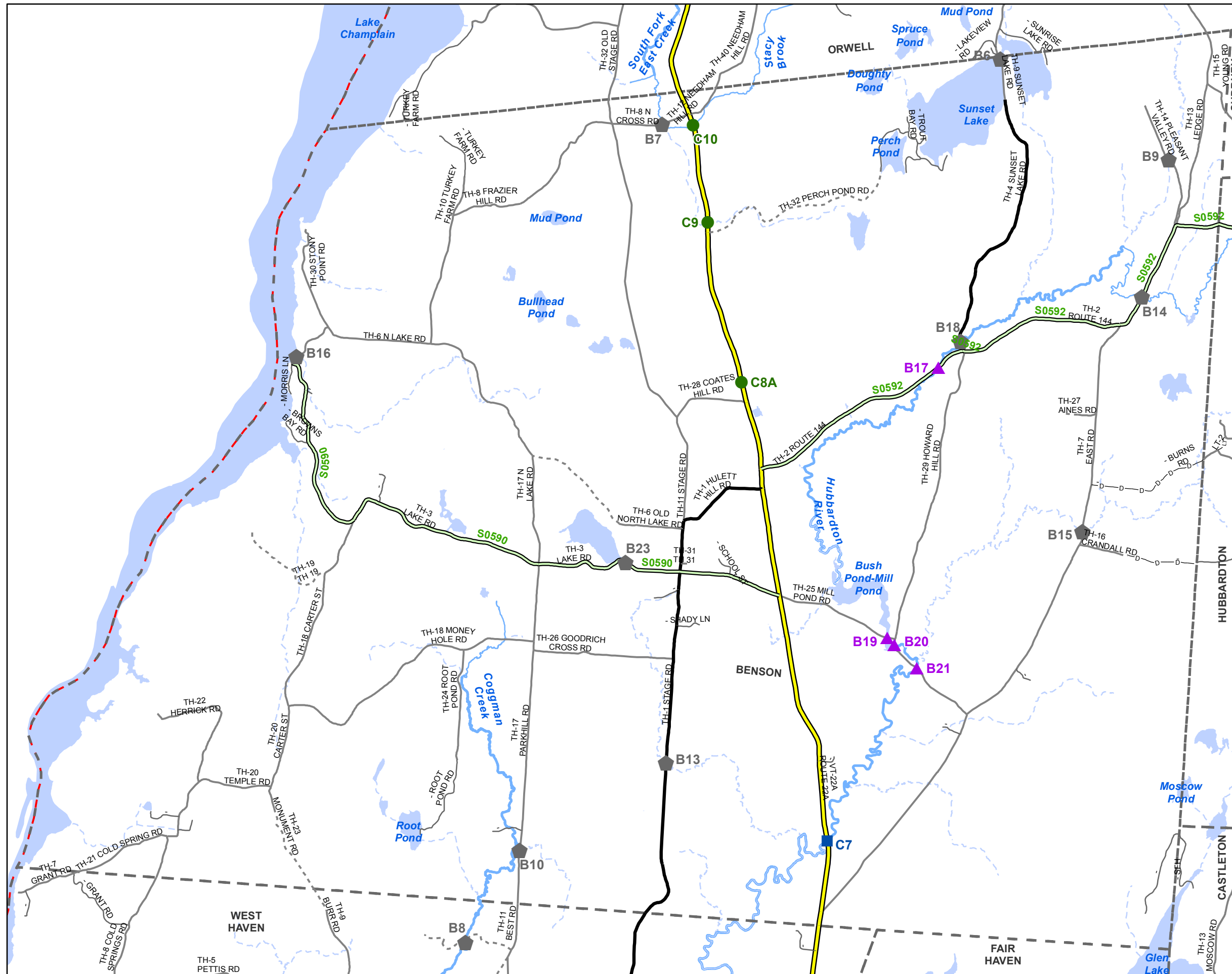
**-- includes archived Town Shorts data layer --**

**DISTRICT 3**

**September 2011**

Produced by:  
Mapping Unit  
Policy & Planning Division  
Vermont Agency of Transportation





Scale 1:75,584

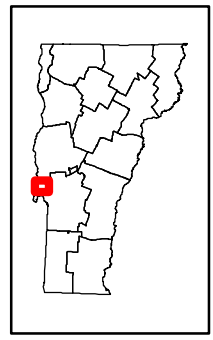


- ★ INTERSTATE
- STATE LONG
- STATE SHORT
- ▲ TOWN LONG
- ▼ FAS/FAU
- ▲ TOWN LONG
- ≡ FAS/FAU HWY
- INTERSTATE
- STATE HIGHWAY
- CLASS 1
- CLASS 2
- CLASS 3
- CLASS 4
- - - LEGAL TRAIL
- - - PRIVATE
- - - DISCONTINUED
- ┌ DISTRICT (includes extensions)
- NAMED RIVERS-STREAMS
- - - UNNAMED RIVERS-STREAMS

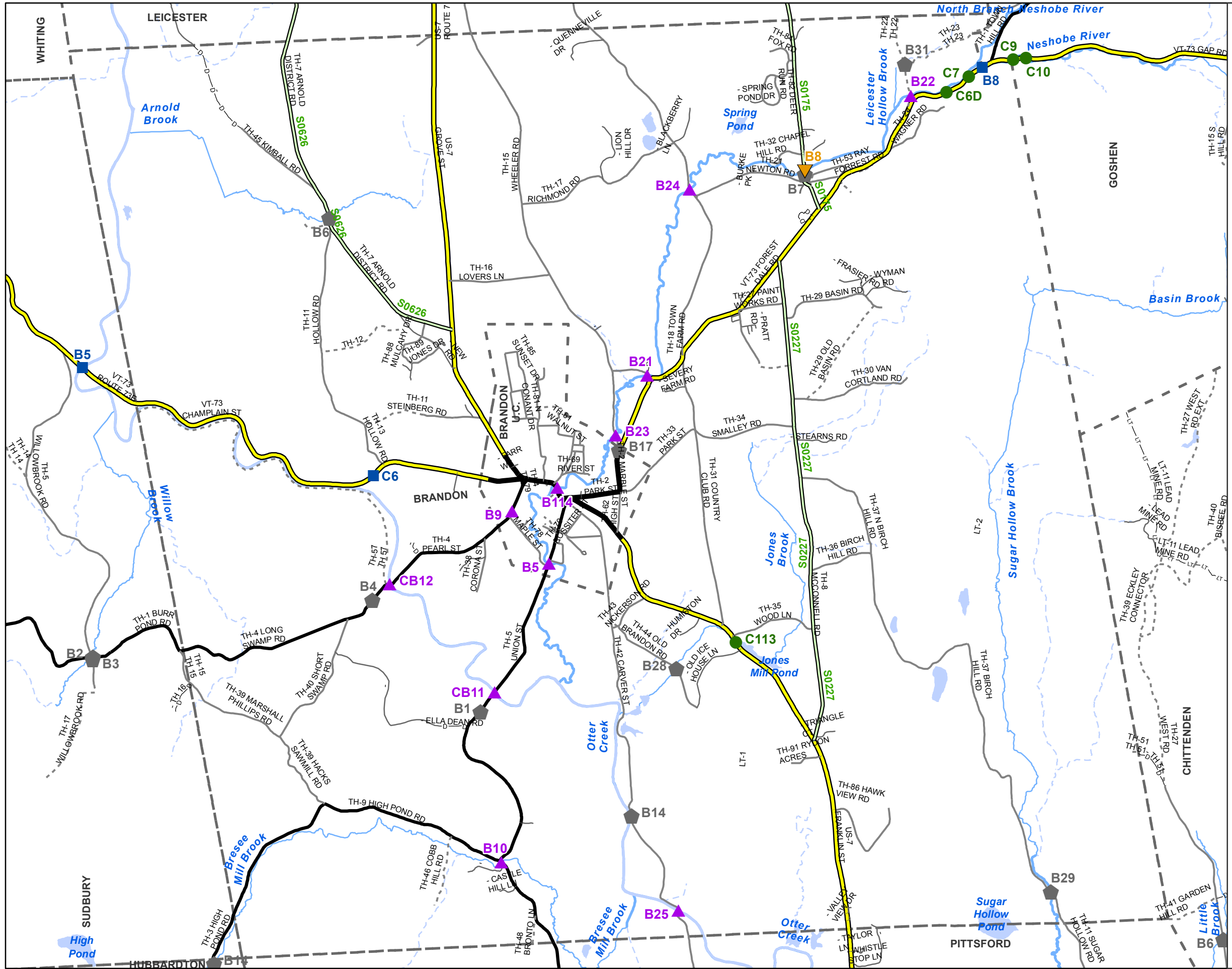
◆ TOWN SHORTS

NOTE: The town short data has not been field checked since the early 1990's

Produced by:  
Mapping Unit  
Vermont Agency of Transportation  
September 2011



**BENSON**  
RUTLAND COUNTY  
DISTRICT # 3



Scale 1:75,584

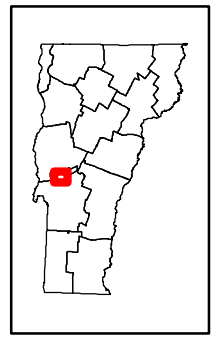


- ★ INTERSTATE
- STATE LONG
- STATE SHORT
- ▲ TOWN LONG
- ▼ FAS/FAU
- ▲ TOWN LONG
- ≡ FAS/FAU HWY
- INTERSTATE
- STATE HIGHWAY
- CLASS 1
- CLASS 2
- CLASS 3
- - - CLASS 4
- - - LEGAL TRAIL
- - - PRIVATE
- - - DISCONTINUED
- ⌈ DISTRICT (includes extensions)
- NAMED RIVERS-STREAMS
- - - UNNAMED RIVERS-STREAMS

◆ TOWN SHORTS

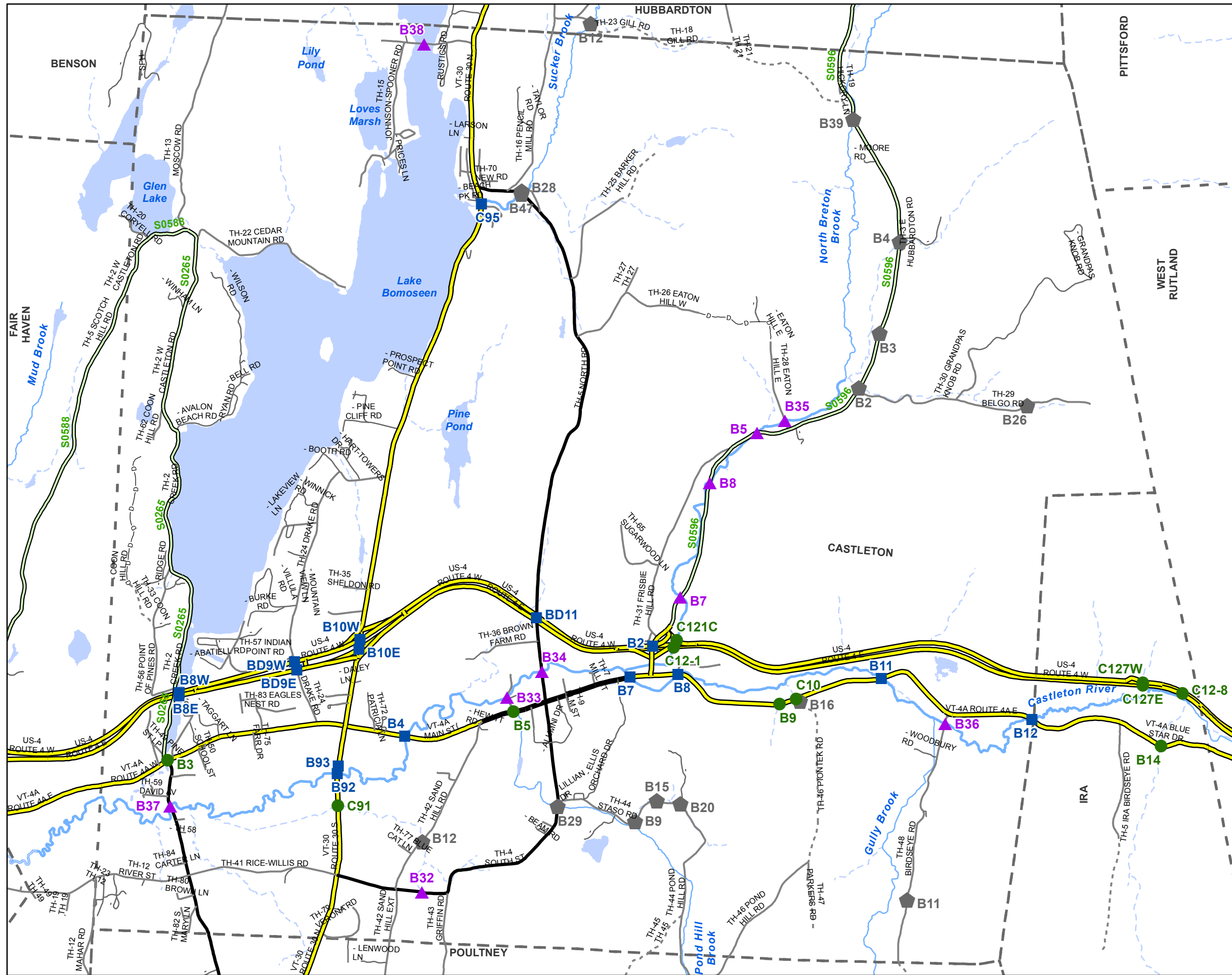
NOTE: The town short data has not been field checked since the early 1990's

Produced by:  
Mapping Unit  
Vermont Agency of Transportation  
September 2011



**BRANDON**  
RUTLAND COUNTY  
DISTRICT # 3





Scale 1:75,584

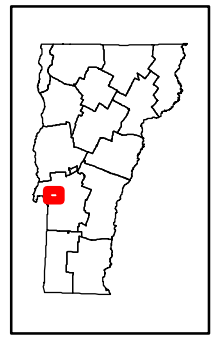


- ★ INTERSTATE
- STATE LONG
- STATE SHORT
- ▲ TOWN LONG
- ▼ FAS/FAU
- ▲ TOWN LONG
- FAS/FAU HWY
- INTERSTATE
- STATE HIGHWAY
- CLASS 1
- CLASS 2
- CLASS 3
- - - CLASS 4
- LEGAL TRAIL
- PRIVATE
- DISCONTINUED
- ┌ DISTRICT (includes extensions)
- NAMED RIVERS-STREAMS
- - - UNNAMED RIVERS-STREAMS

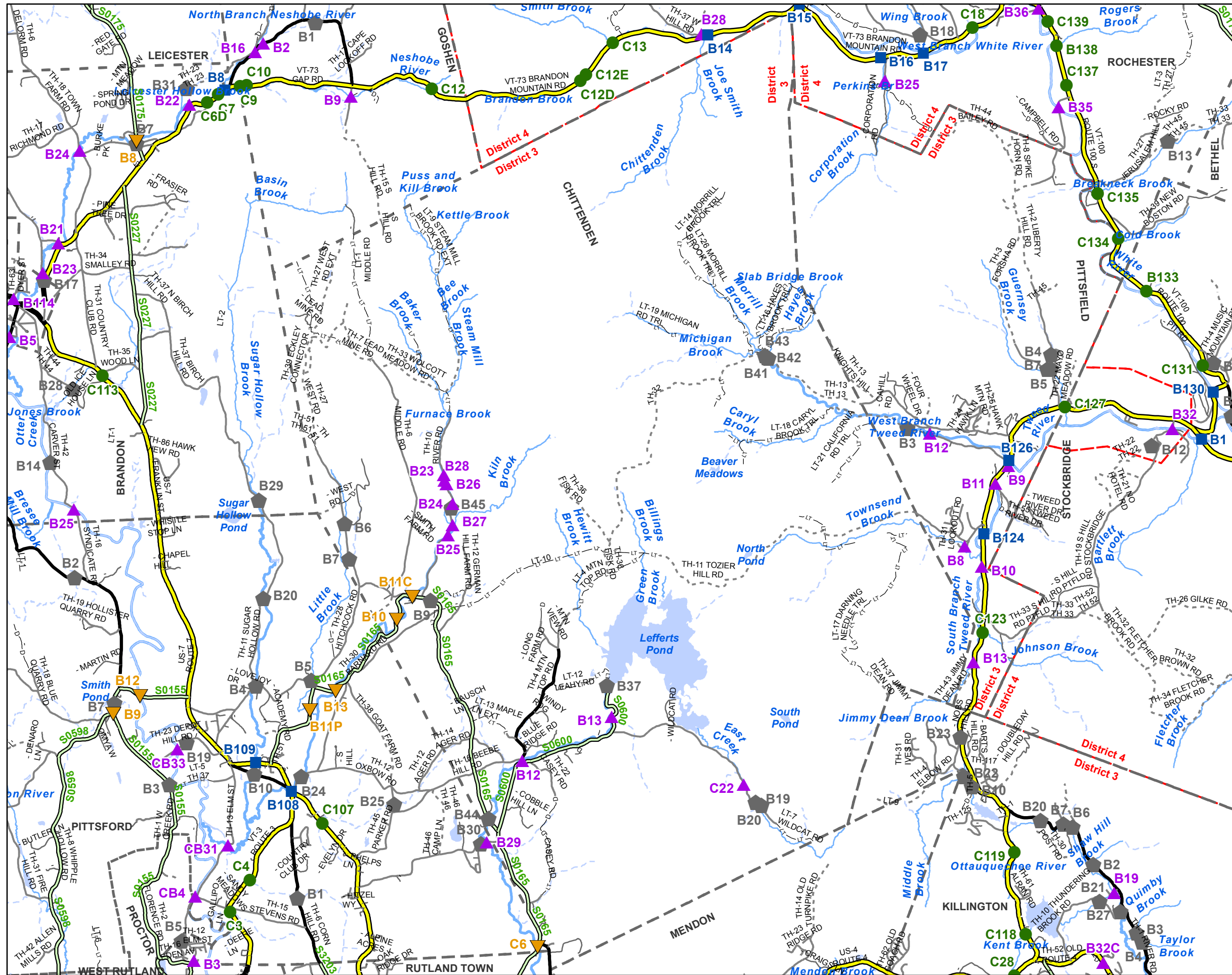
▣ TOWN SHORTS

NOTE: The town short data has not been field checked since the early 1990's

Produced by:  
Mapping Unit  
Vermont Agency of Transportation  
September 2011



**CASTLETON**  
RUTLAND COUNTY  
DISTRICT # 3



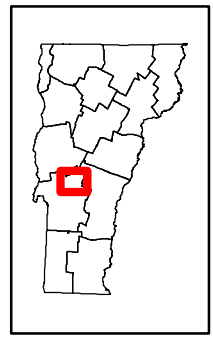
Scale 1:75,584

- ★ INTERSTATE
- STATE LONG
- STATE SHORT
- ▲ TOWN LONG
- ◆ FAS/FAU
- ▲ TOWN LONG
- FAS/FAU HWY
- INTERSTATE
- STATE HIGHWAY
- CLASS 1
- CLASS 2
- CLASS 3
- CLASS 4
- - - LEGAL TRAIL
- - - PRIVATE
- - - DISCONTINUED
- - - DISTRICT (includes extensions)
- NAMED RIVERS-STREAMS
- - - UNNAMED RIVERS-STREAMS

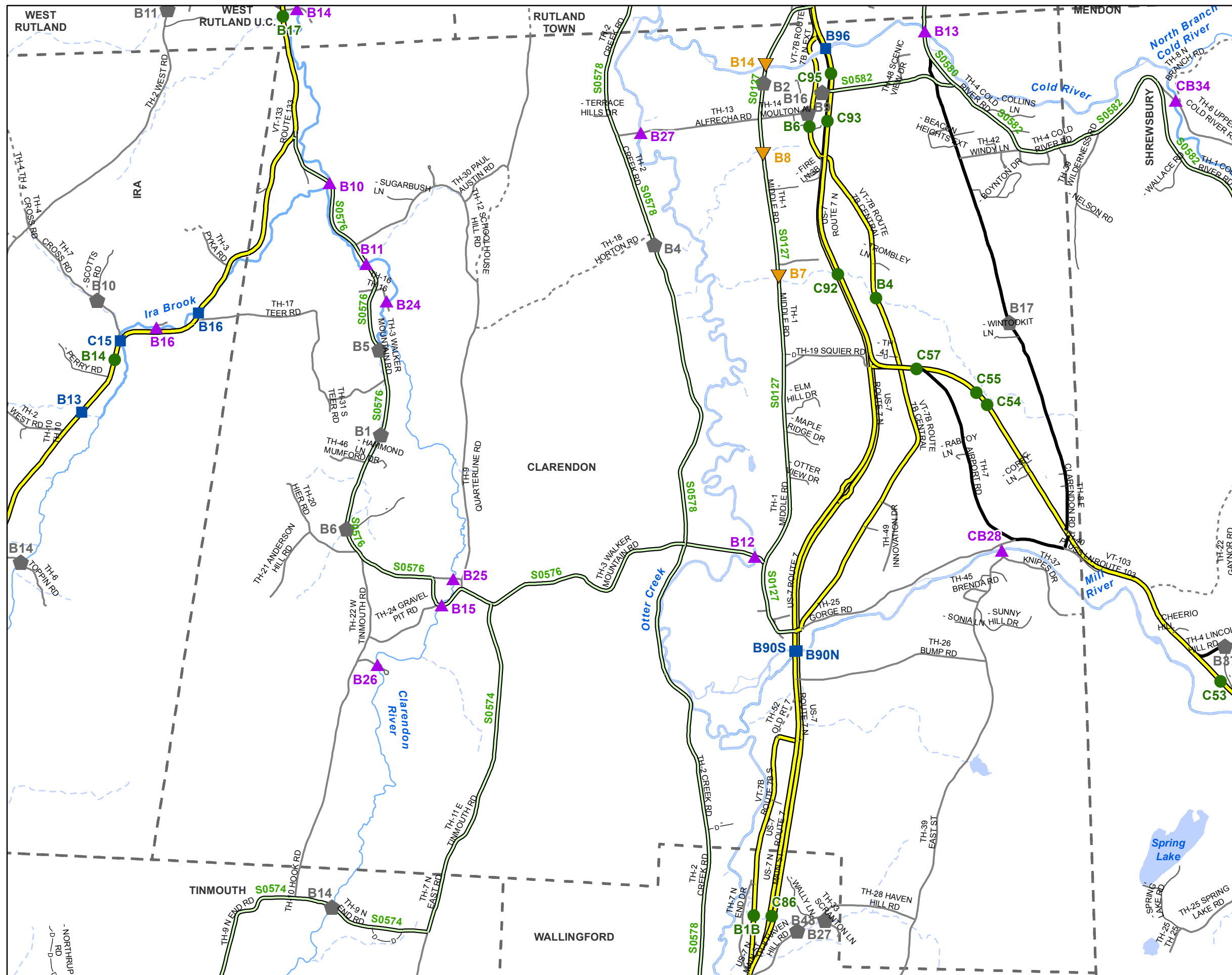
◆ TOWN SHORTS

NOTE: The town short data has not been field checked since the early 1990's

Produced by:  
Mapping Unit  
Vermont Agency of Transportation  
September 2011



**CHITTENDEN**  
RUTLAND COUNTY  
DISTRICT # 3



Scale 1:75,584

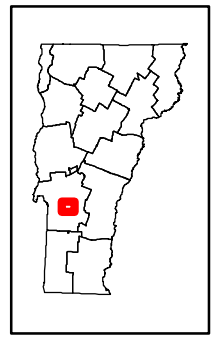


- ★ INTERSTATE
- STATE LONG
- STATE SHORT
- ▲ TOWN LONG
- ▼ FAS/FAU
- ▲ TOWN LONG
- FAS/FAU HWY
- INTERSTATE
- STATE HIGHWAY
- CLASS 1
- CLASS 2
- CLASS 3
- - CLASS 4
- - LEGAL TRAIL
- PRIVATE
- - DISCONTINUED
- ┌ DISTRICT (includes extensions)
- NAMED RIVERS-STREAMS
- - UNNAMED RIVERS-STREAMS

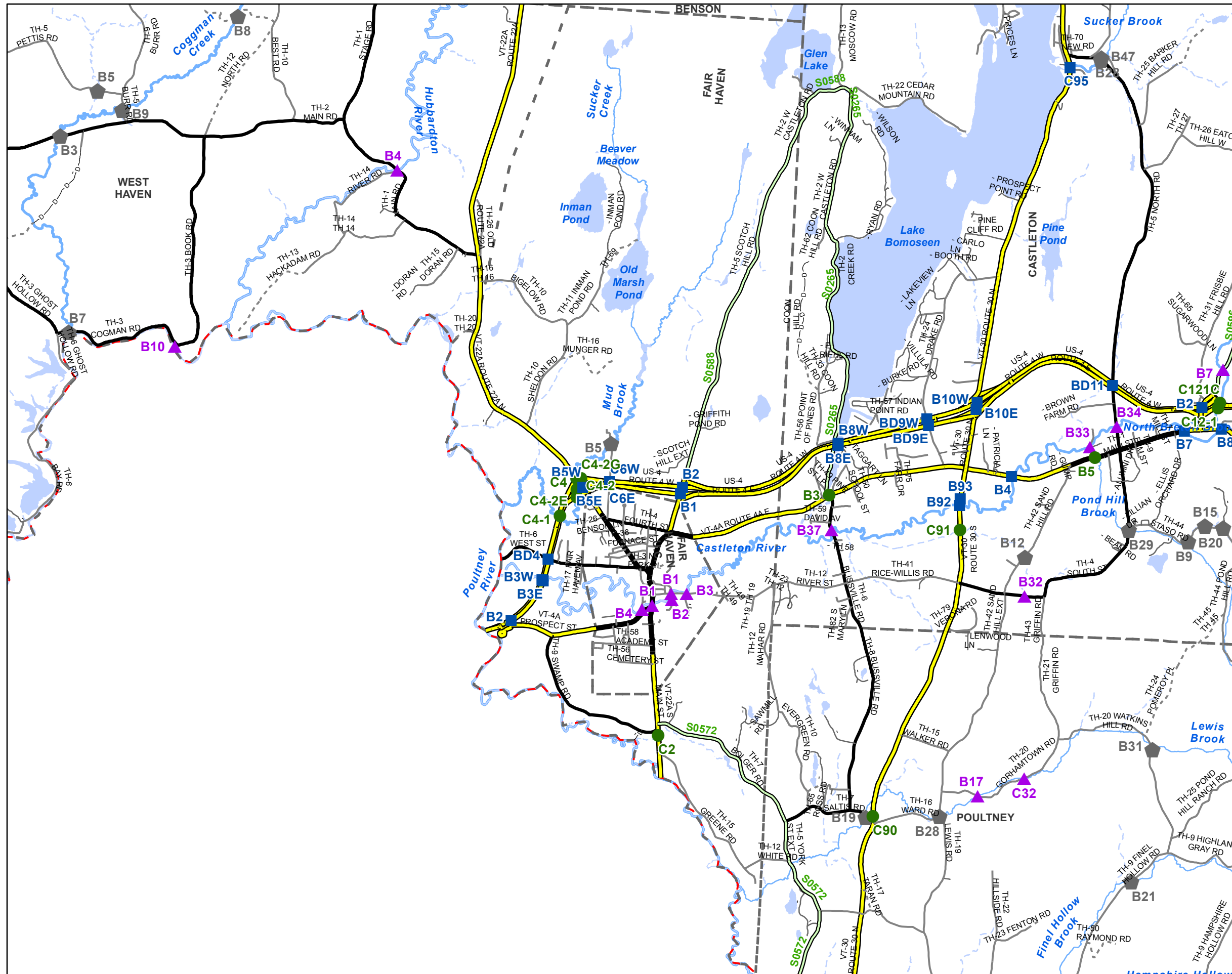
◆ TOWN SHORTS

NOTE: The town short data has not been field checked since the early 1990's

Produced by:  
Mapping Unit  
Vermont Agency of Transportation  
September 2011



**CLARENDON**  
RUTLAND COUNTY  
DISTRICT # 3



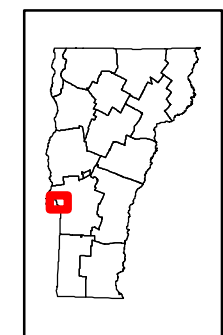
Scale 1:75,584



- ★ INTERSTATE
- STATE LONG
- STATE SHORT
- ▲ TOWN LONG
- ▼ FAS/FAU
- ▲ TOWN LONG
- ▬ FAS/FAU HWY
- ▬ INTERSTATE
- ▬ STATE HIGHWAY
- ▬ CLASS 1
- ▬ CLASS 2
- ▬ CLASS 3
- ▬ CLASS 4
- ▬ LEGAL TRAIL
- ▬ PRIVATE
- ▬ DISCONTINUED
- ⌈ DISTRICT (includes extensions)
- ▬ NAMED RIVERS-STREAMS
- ▬ UNNAMED RIVERS-STREAMS
- ◆ TOWN SHORTS

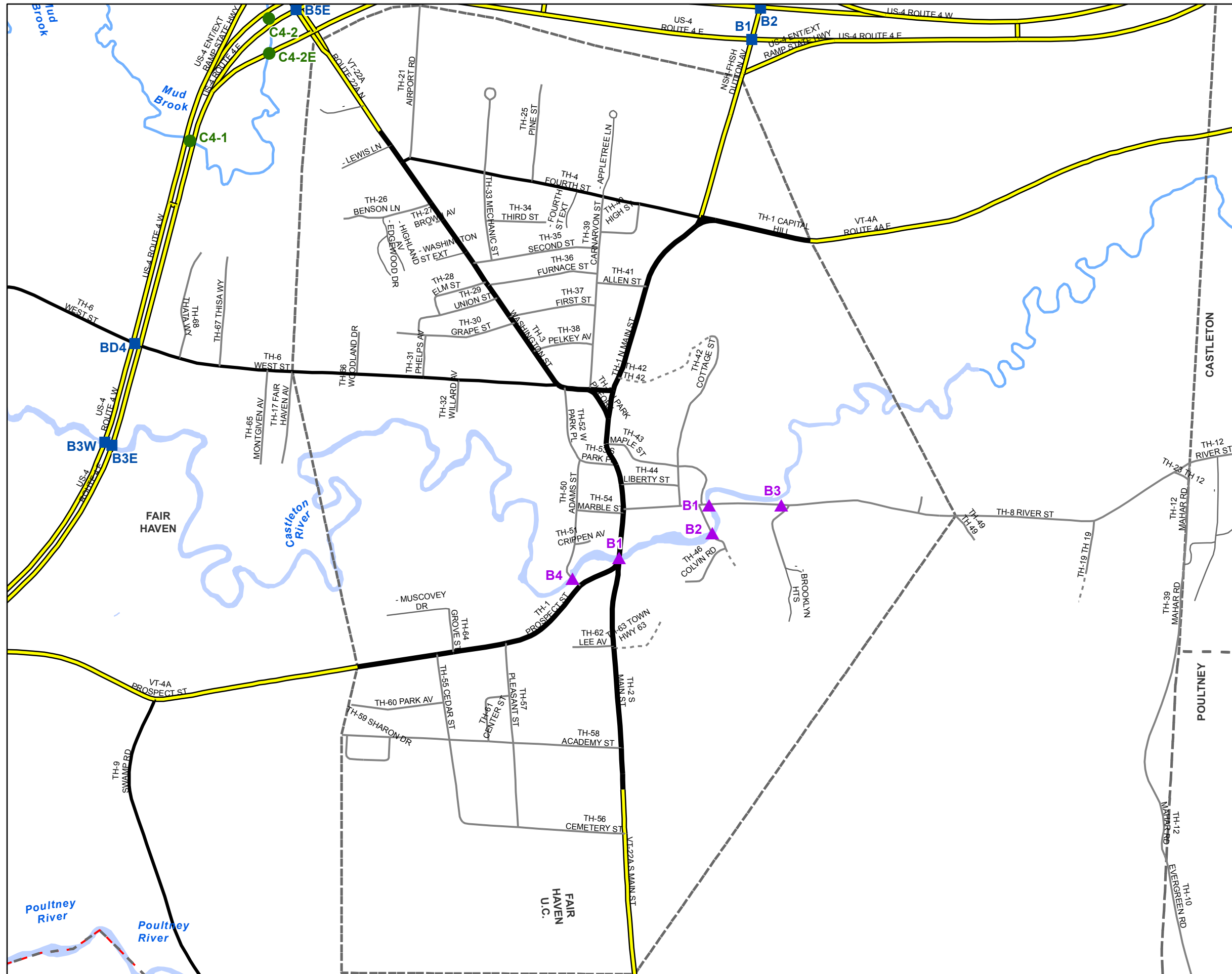
NOTE: The town short data has not been field checked since the early 1990's

Produced by:  
Mapping Unit  
Vermont Agency of Transportation  
September 2011



**FAIR HAVEN**  
RUTLAND COUNTY  
DISTRICT # 3



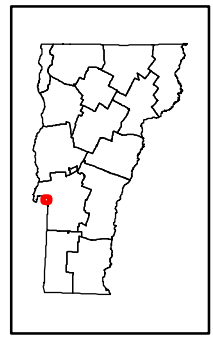


Scale 1:75,584

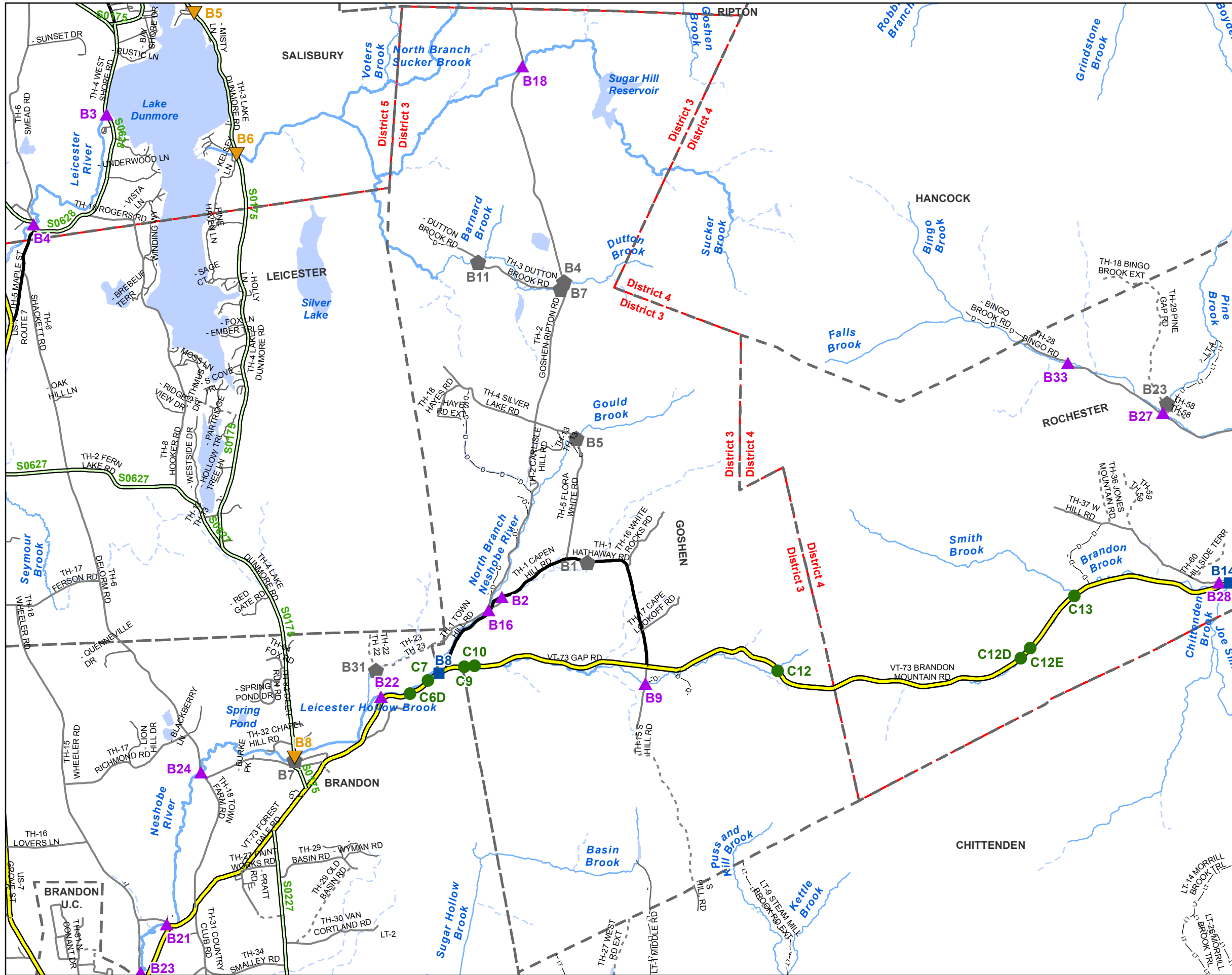
★ INTERSTATE  
 ■ STATE LONG  
 ● STATE SHORT  
 ▲ TOWN LONG  
 ▼ FAS/FAU  
 ▲ TOWN LONG  
 = FAS/FAU HWY  
 - INTERSTATE  
 = STATE HIGHWAY  
 - CLASS 1  
 - CLASS 2  
 - CLASS 3  
 - CLASS 4  
 - LEGAL TRAIL  
 - PRIVATE  
 - DISCONTINUED  
 [ ] DISTRICT (includes extensions)  
 - NAMED RIVERS-STREAMS  
 - UNNAMED RIVERS-STREAMS

■ TOWN SHORTS  
 NOTE: The town short data has not been field checked since the early 1990's

Produced by:  
Mapping Unit  
Vermont Agency of Transportation  
September 2011



**FAIR HAVEN U.C.**  
RUTLAND COUNTY  
DISTRICT # 3



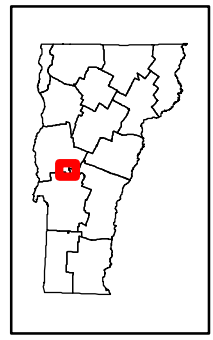
Scale 1:75,584

★ INTERSTATE  
 ■ STATE LONG  
 ● STATE SHORT  
 ▲ TOWN LONG  
 ▼ FAS/FAU  
 ▲ TOWN LONG  
 = FAS/FAU HWY  
 - INTERSTATE  
 = STATE HIGHWAY  
 — CLASS 1  
 — CLASS 2  
 - - CLASS 3  
 - - - CLASS 4  
 - - - LEGAL TRAIL  
 - - - PRIVATE  
 - - - DISCONTINUED  
 [ ] DISTRICT (includes extensions)  
 — NAMED RIVERS-STREAMS  
 - - - UNNAMED RIVERS-STREAMS

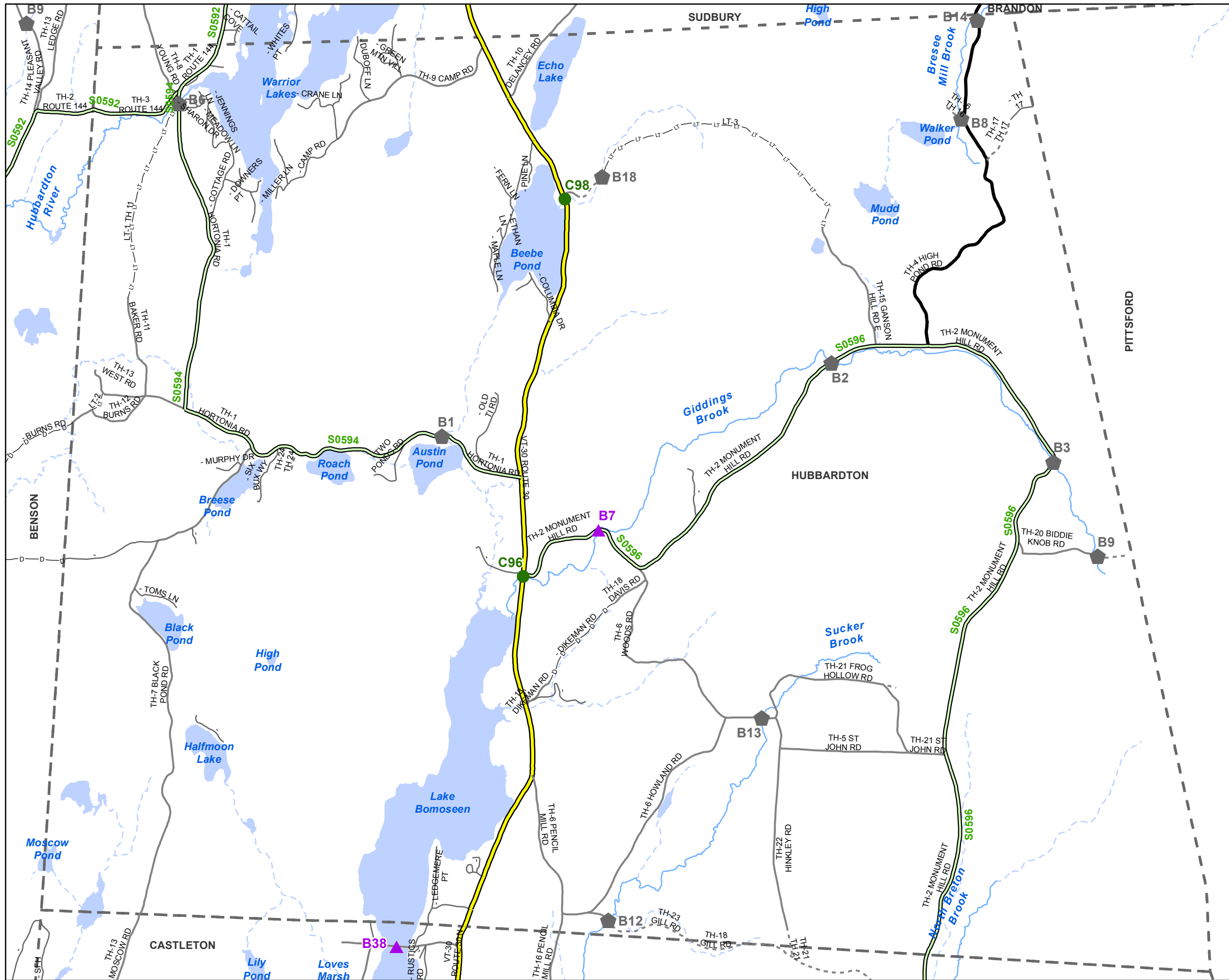
■ TOWN SHORTS

NOTE: The town short data has not been field checked since the early 1990's

Produced by:  
Mapping Unit  
Vermont Agency of Transportation  
September 2011



**GOSHEN**  
ADDISON COUNTY  
DISTRICT # 3



Scale 1:75,584

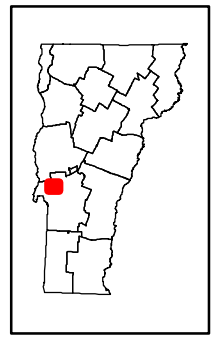


- ★ INTERSTATE
- STATE LONG
- STATE SHORT
- ▲ TOWN LONG
- ▼ FAS/FAU
- ▲ TOWN LONG
- ≡ FAS/FAU HWY
- INTERSTATE
- STATE HIGHWAY
- CLASS 1
- CLASS 2
- CLASS 3
- - CLASS 4
- - LEGAL TRAIL
- - PRIVATE
- - DISCONTINUED
- ┌ DISTRICT (includes extensions)
- NAMED RIVERS-STREAMS
- UNNAMED RIVERS-STREAMS

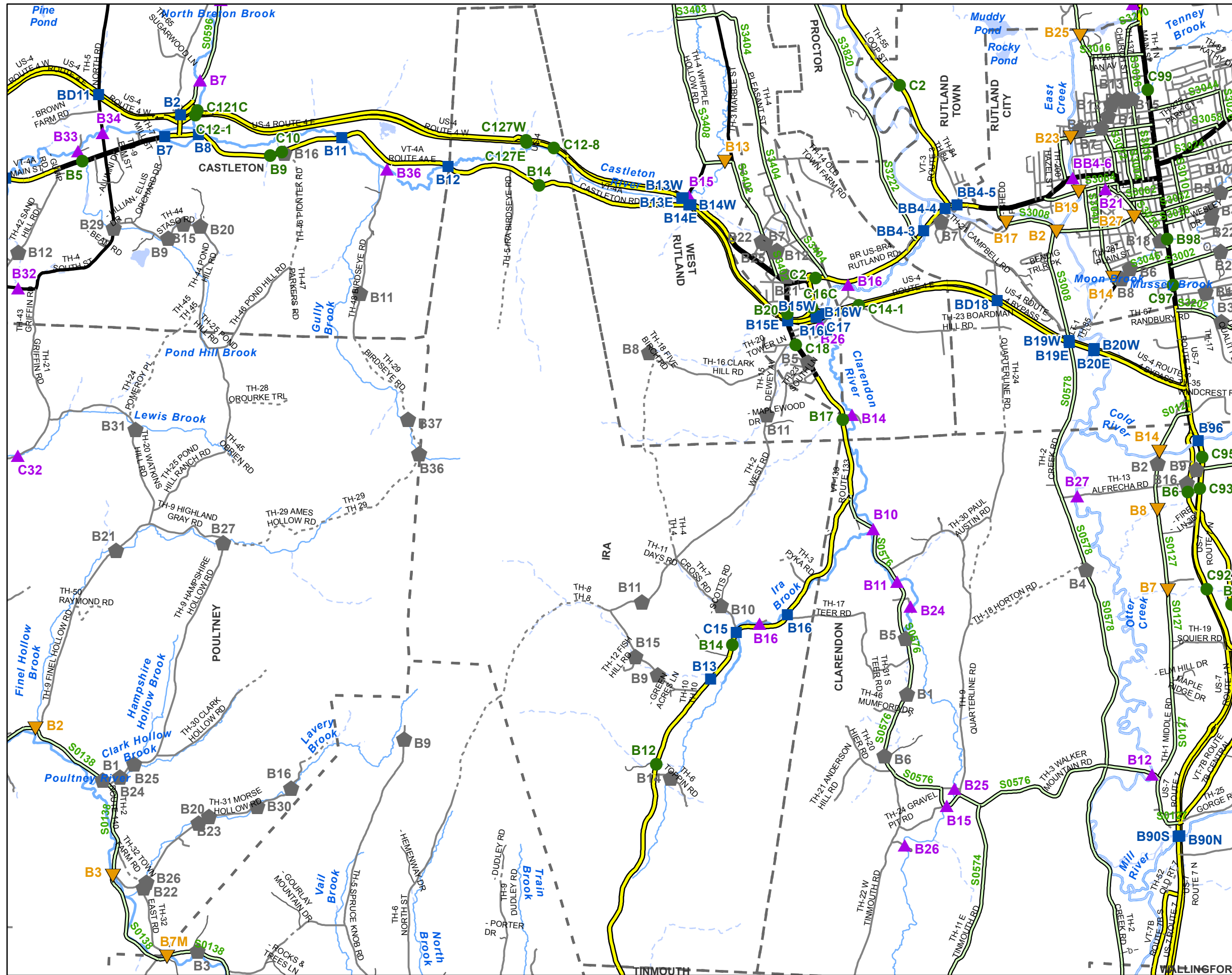
◆ TOWN SHORTS

NOTE: The town short data has not been field checked since the early 1990's

Produced by:  
Mapping Unit  
Vermont Agency of Transportation  
September 2011



**HUBBARDTON**  
RUTLAND COUNTY  
DISTRICT # 3



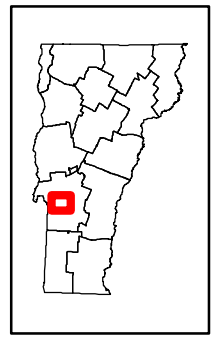
Scale 1:75,584

★ INTERSTATE  
 ■ STATE LONG  
 ● STATE SHORT  
 ▲ TOWN LONG  
 ▼ FAS/FAU  
 ▲ TOWN LONG  
 = FAS/FAU HWY  
 - INTERSTATE  
 = STATE HIGHWAY  
 - CLASS 1  
 - CLASS 2  
 - CLASS 3  
 - CLASS 4  
 - LEGAL TRAIL  
 - PRIVATE  
 - DISCONTINUED  
 L DISTRICT (includes extensions)  
 - NAMED RIVERS-STREAMS  
 - UNNAMED RIVERS-STREAMS

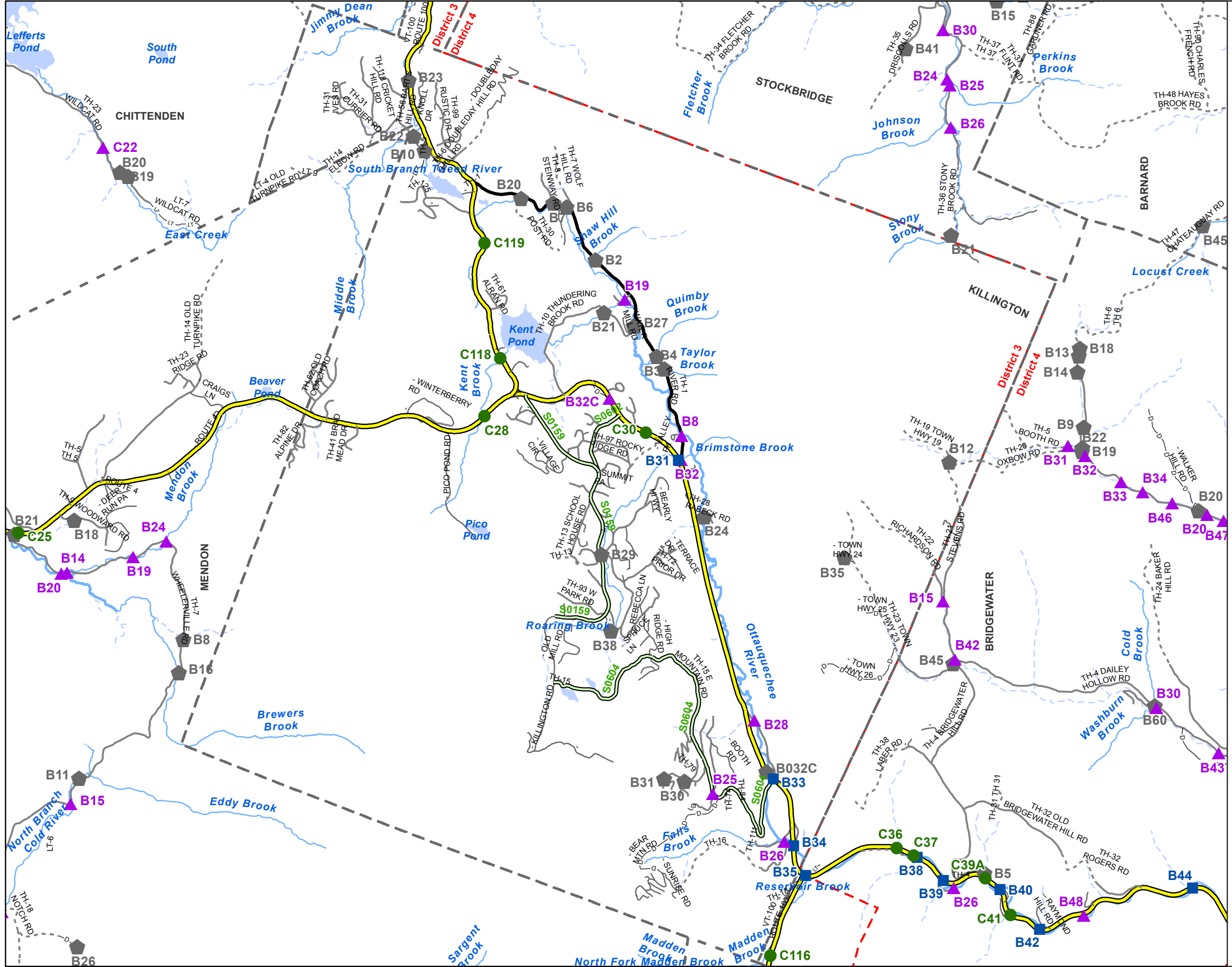
● TOWN SHORTS

NOTE: The town short data has not been field checked since the early 1990's

Produced by:  
Mapping Unit  
Vermont Agency of Transportation  
September 2011



**IRA**  
RUTLAND COUNTY  
DISTRICT # 3



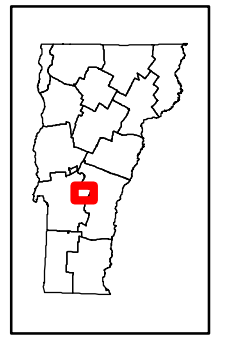
Scale 1:75,584

★ INTERSTATE  
 ■ STATE LONG  
 ● STATE SHORT  
 ▲ TOWN LONG  
 ▼ FAS/FAU  
 ▲ TOWN LONG  
 = FAS/FAU HWY  
 - INTERSTATE  
 = STATE HIGHWAY  
 = CLASS 1  
 = CLASS 2  
 = CLASS 3  
 - - CLASS 4  
 - LEGAL TRAIL  
 - PRIVATE  
 - DISCONTINUED  
 [ ] DISTRICT (includes extensions)  
 = NAMED RIVERS-STREAMS  
 - - UNNAMED RIVERS-STREAMS

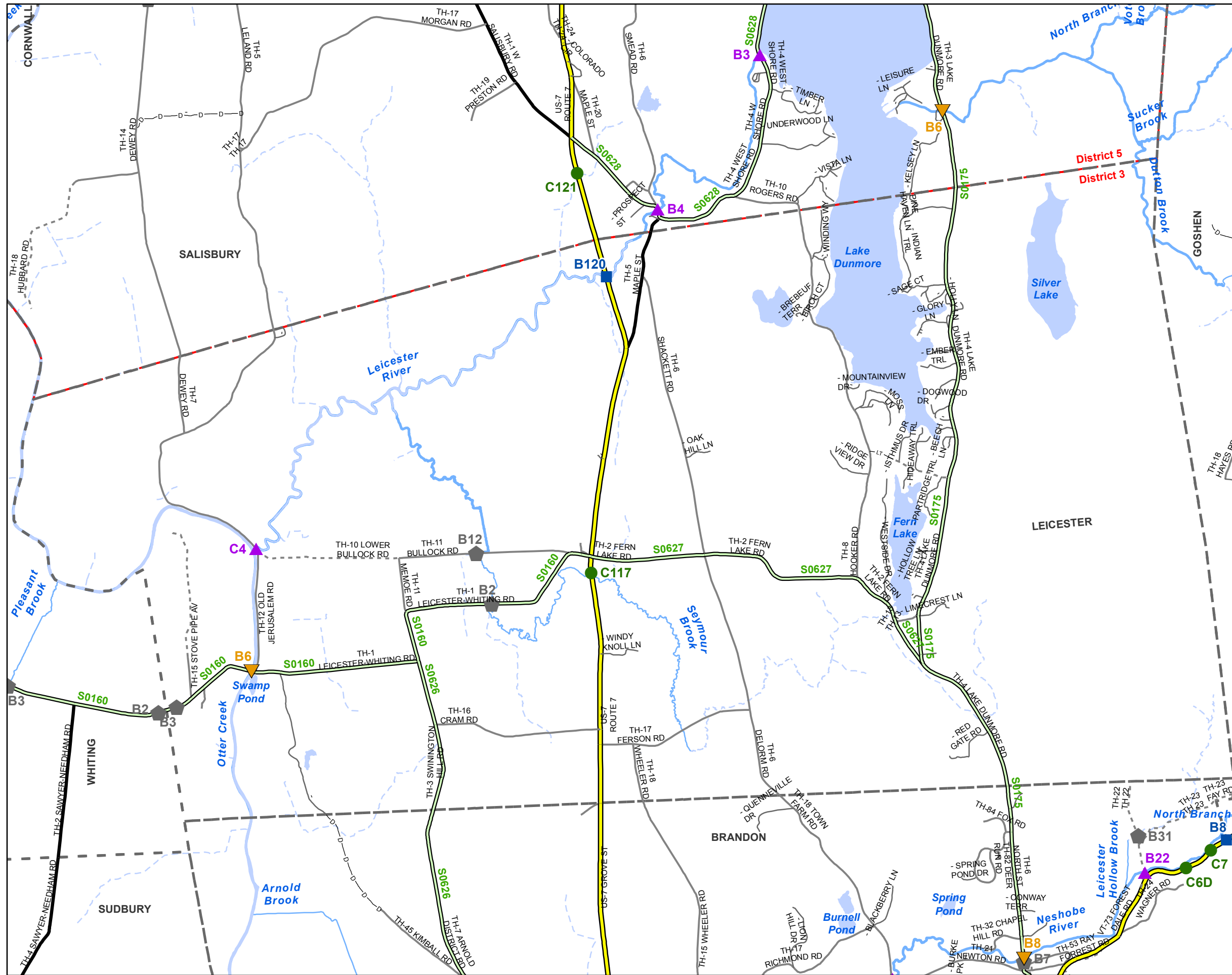
● TOWN SHORTS

NOTE: The town short data has not been field checked since the early 1990's

Produced by:  
Mapping Unit  
Vermont Agency of Transportation  
September 2011



**KILLINGTON**  
RUTLAND COUNTY  
DISTRICT # 3



Scale 1:75,584

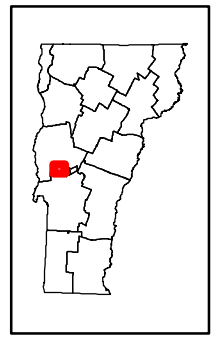


- ★ INTERSTATE
- STATE LONG
- STATE SHORT
- ▲ TOWN LONG
- ▼ FAS/FAU
- ◆ TOWN LONG
- ▬ FAS/FAU HWY
- ▬ INTERSTATE
- ▬ STATE HIGHWAY
- ▬ CLASS 1
- ▬ CLASS 2
- ▬ CLASS 3
- ▬ CLASS 4
- ▬ LEGAL TRAIL
- ▬ PRIVATE
- ▬ DISCONTINUED
- ▬ DISTRICT (includes extensions)
- ▬ NAMED RIVERS-STREAMS
- ▬ UNNAMED RIVERS-STREAMS

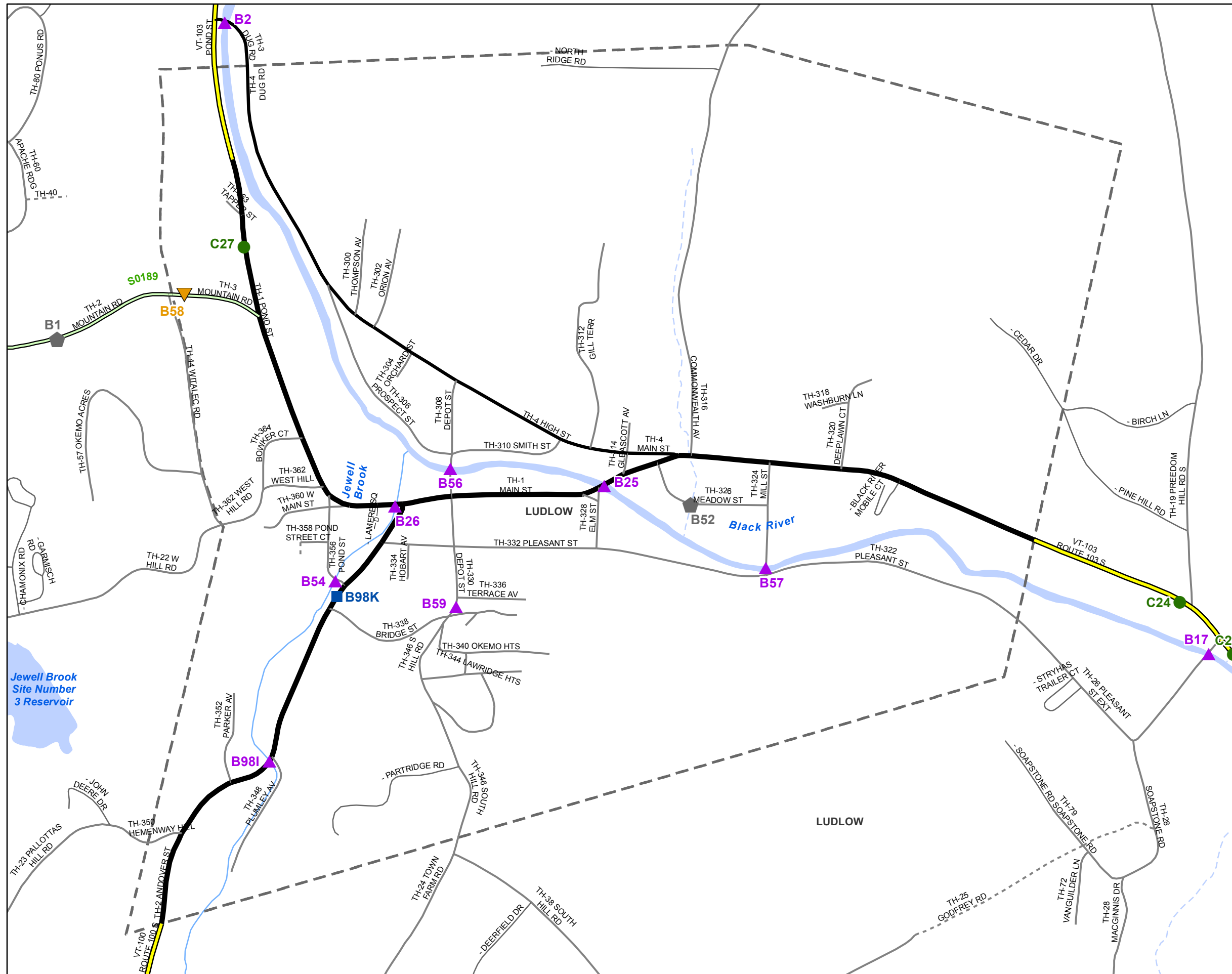
◆ TOWN SHORTS

NOTE: The town short data has not been field checked since the early 1990's

Produced by:  
Mapping Unit  
Vermont Agency of Transportation  
September 2011



**LEICESTER**  
ADDISON COUNTY  
DISTRICT # 3



Scale 1:75,584

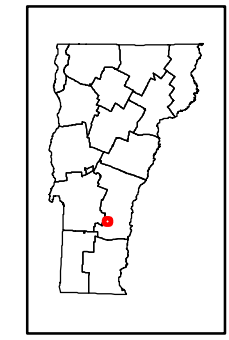
N

- ★ INTERSTATE
- STATE LONG
- STATE SHORT
- ▲ TOWN LONG
- ▼ FAS/FAU
- ▲ TOWN LONG
- ≡ FAS/FAU HWY
- INTERSTATE
- STATE HIGHWAY
- CLASS 1
- CLASS 2
- CLASS 3
- - CLASS 4
- ┬- LEGAL TRAIL
- ┬- PRIVATE
- ┬- DISCONTINUED
- ┌-┐ DISTRICT (includes extensions)
- NAMED RIVERS-STREAMS
- - UNNAMED RIVERS-STREAMS

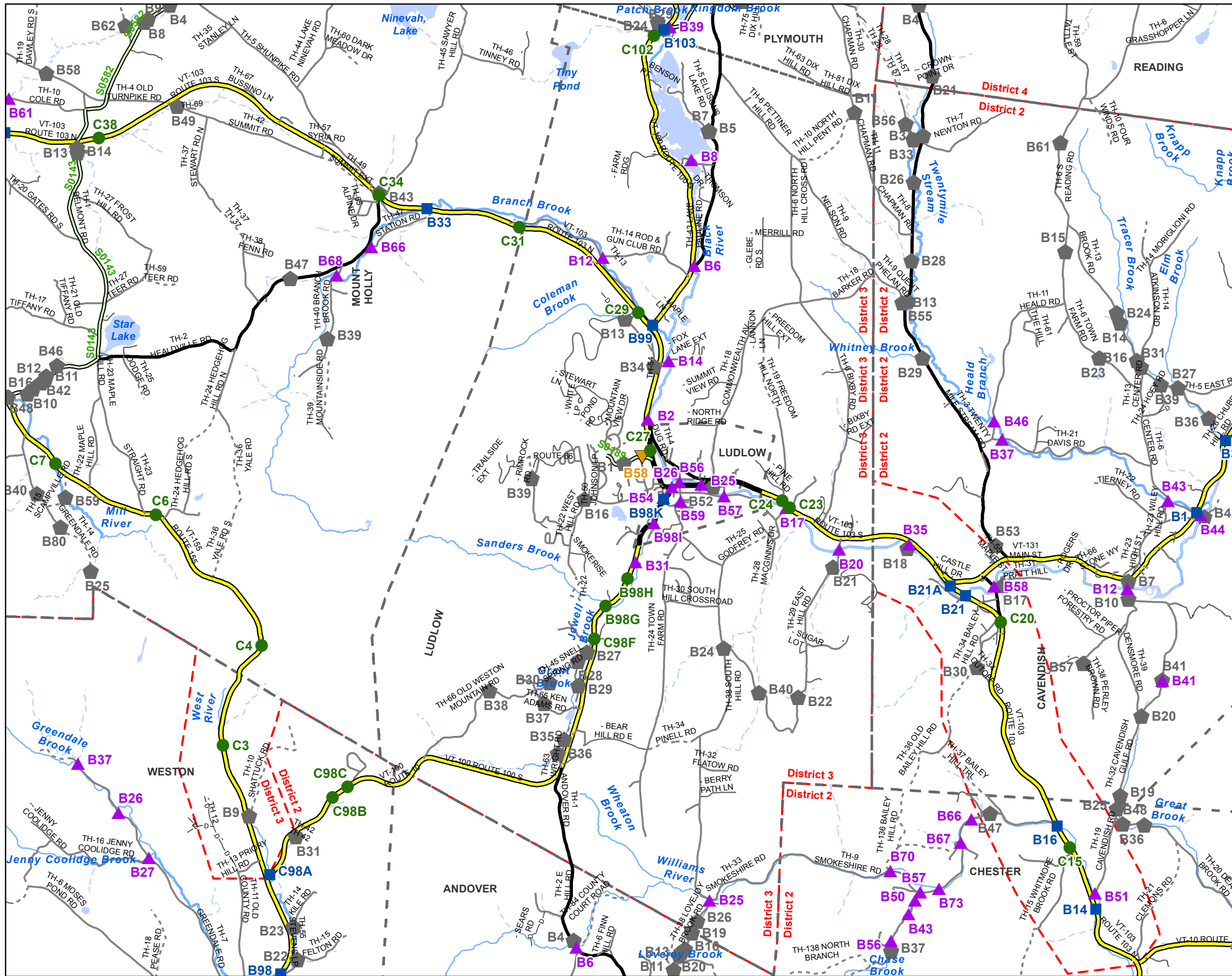
◆ TOWN SHORTS

NOTE: The town short data has not been field checked since the early 1990's

Produced by:  
Mapping Unit  
Vermont Agency of Transportation  
September 2011



**LUDLOW VILLAGE**  
WINDSOR COUNTY  
DISTRICT # 3



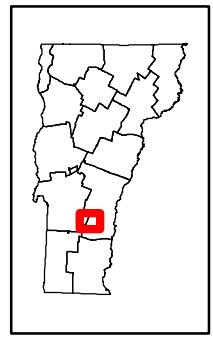
Scale 1:75,584



- ★ INTERSTATE
- STATE LONG
- STATE SHORT
- ▲ TOWN LONG
- ▼ FAS/FAU
- ▲ TOWN LONG
- FAS/FAU HWY
- INTERSTATE
- STATE HIGHWAY
- CLASS 1
- CLASS 2
- CLASS 3
- CLASS 4
- - LEGAL TRAIL
- - PRIVATE
- - DISCONTINUED
- - DISTRICT (includes extensions)
- NAMED RIVERS-STREAMS
- UNNAMED RIVERS-STREAMS
- ◆ TOWN SHORTS

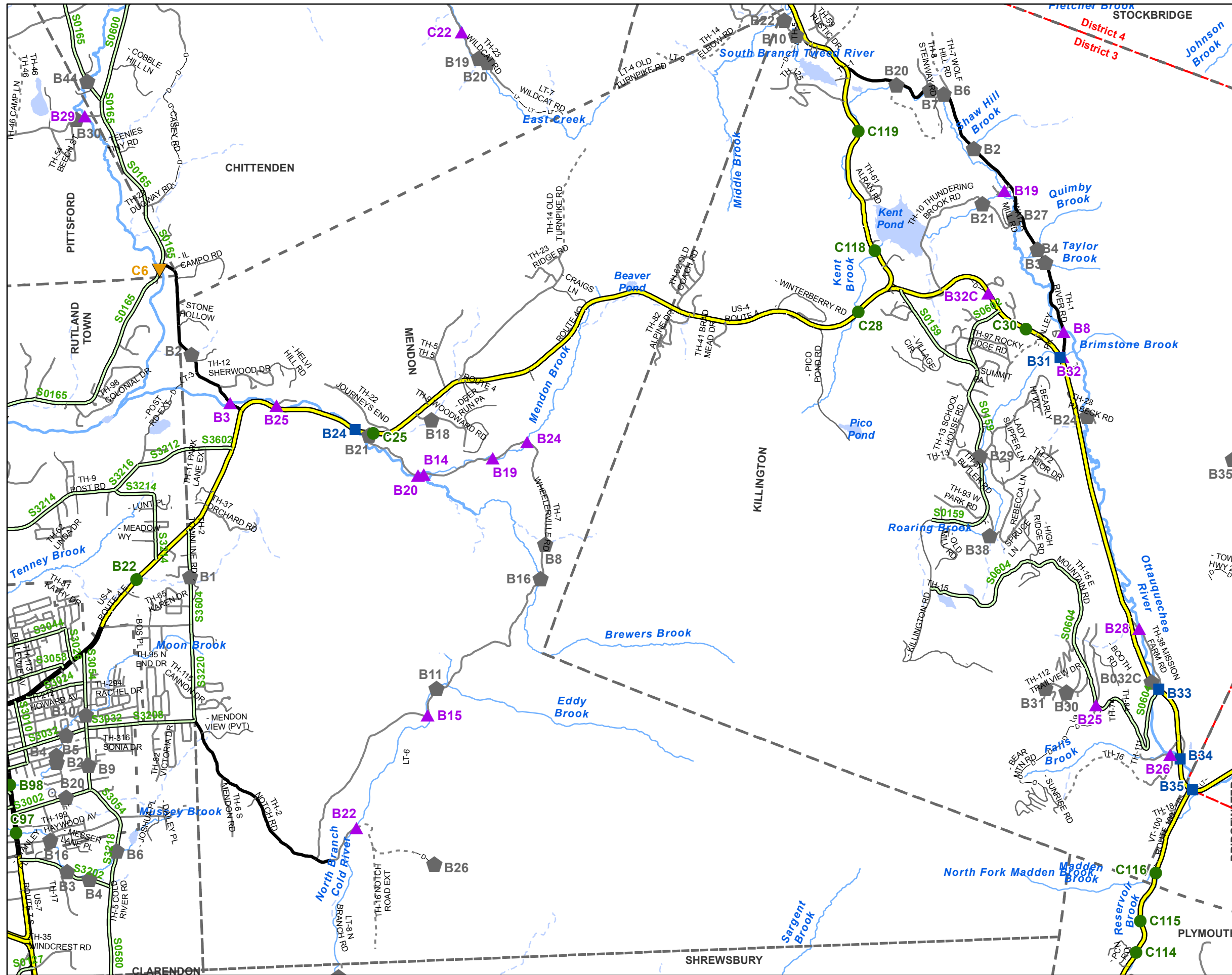
NOTE: The town short data has not been field checked since the early 1990's

Produced by:  
Mapping Unit  
Vermont Agency of Transportation  
September 2011



**LUDLOW**  
WINDSOR COUNTY  
DISTRICT # 3





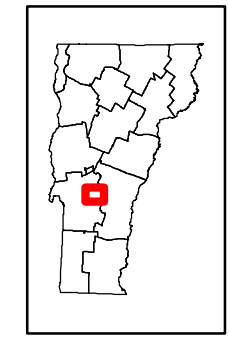
Scale 1:75,584



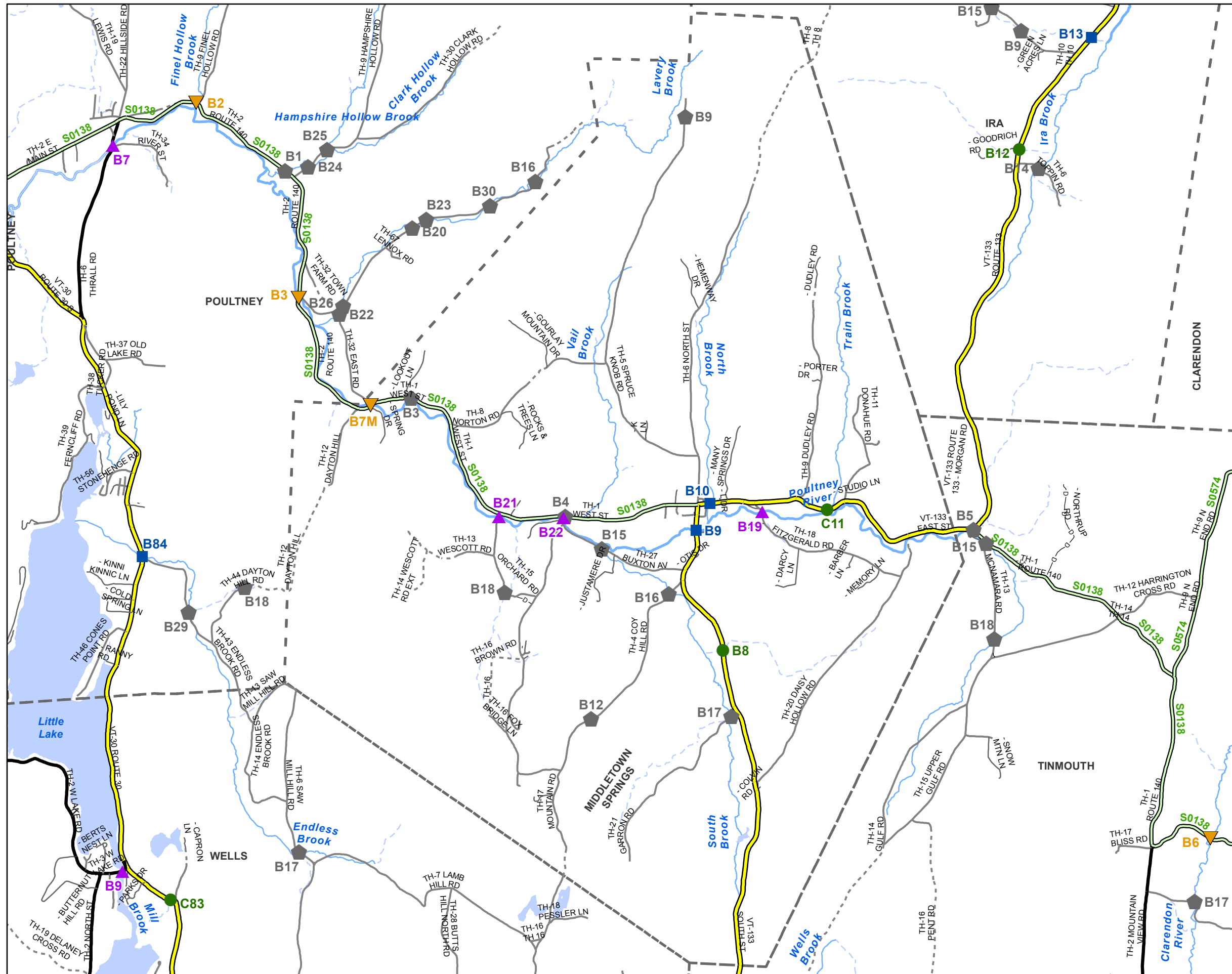
- ★ INTERSTATE
- STATE LONG
- STATE SHORT
- ▲ TOWN LONG
- ▼ FAS/FAU
- ▲ TOWN LONG
- ≡ FAS/FAU HWY
- INTERSTATE
- STATE HIGHWAY
- CLASS 1
- CLASS 2
- CLASS 3
- CLASS 4
- - LEGAL TRAIL
- - PRIVATE
- - DISCONTINUED
- ┌ DISTRICT (includes extensions)
- NAMED RIVERS-STREAMS
- UNNAMED RIVERS-STREAMS

NOTE: The town short data has not been field checked since the early 1990's

Produced by:  
Mapping Unit  
Vermont Agency of Transportation  
September 2011



**MENDON**  
RUTLAND COUNTY  
DISTRICT # 3



Scale 1:75,584

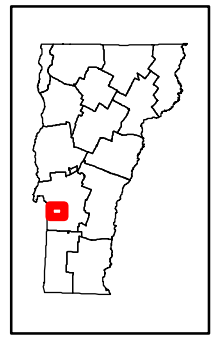


- ★ INTERSTATE
- STATE LONG
- STATE SHORT
- ▲ TOWN LONG
- ▼ FAS/FAU
- ▲ TOWN LONG
- ═ FAS/FAU HWY
- INTERSTATE
- STATE HIGHWAY
- CLASS 1
- CLASS 2
- CLASS 3
- - CLASS 4
- - LEGAL TRAIL
- - PRIVATE
- - DISCONTINUED
- ┌ DISTRICT (includes extensions)
- NAMED RIVERS-STREAMS
- UNNAMED RIVERS-STREAMS

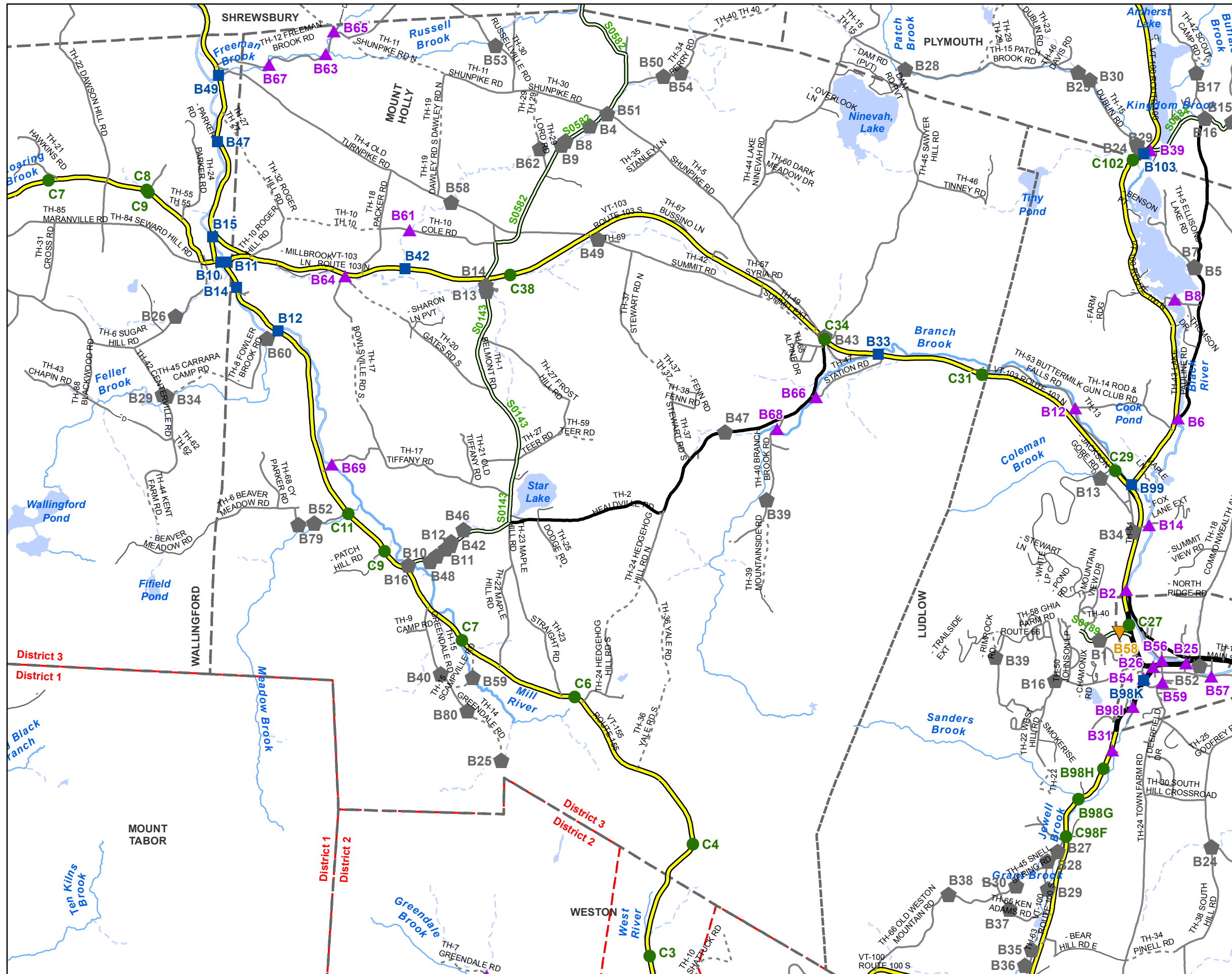
◆ TOWN SHORTS

NOTE: The town short data has not been field checked since the early 1990's

Produced by:  
Mapping Unit  
Vermont Agency of Transportation  
September 2011



**MIDDLETOWN SPRINGS**  
RUTLAND COUNTY  
DISTRICT # 3



Scale 1:75,584

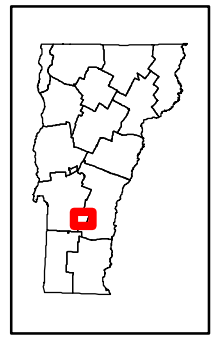


- ★ INTERSTATE
- STATE LONG
- STATE SHORT
- ▲ TOWN LONG
- ▼ FAS/FAU
- ▲ TOWN LONG
- FAS/FAU HWY
- INTERSTATE
- STATE HIGHWAY
- CLASS 1
- CLASS 2
- CLASS 3
- CLASS 4
- LEGAL TRAIL
- PRIVATE
- DISCONTINUED
- ┌ DISTRICT (includes extensions)
- NAMED RIVERS-STREAMS
- UNNAMED RIVERS-STREAMS

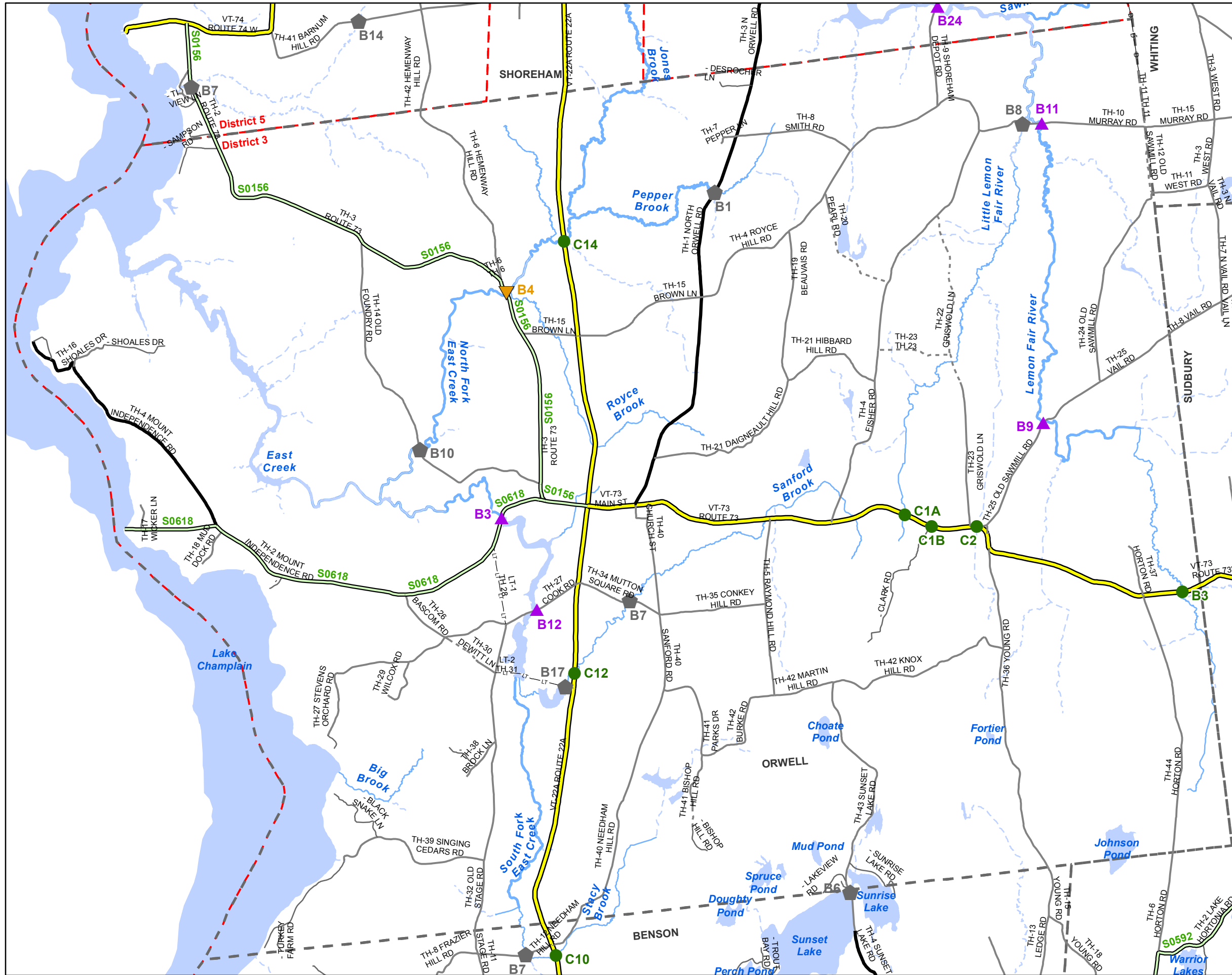
◆ TOWN SHORTS

NOTE: The town short data has not been field checked since the early 1990's

Produced by:  
Mapping Unit  
Vermont Agency of Transportation  
September 2011



**MOUNT HOLLY**  
RUTLAND COUNTY  
DISTRICT # 3



Scale 1:75,584

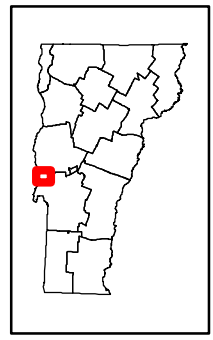


- ★ INTERSTATE
- STATE LONG
- STATE SHORT
- ▲ TOWN LONG
- ▼ FAS/FAU
- ▲ TOWN LONG
- = FAS/FAU HWY
- INTERSTATE
- = STATE HIGHWAY
- = CLASS 1
- = CLASS 2
- = CLASS 3
- = CLASS 4
- - LEGAL TRAIL
- - PRIVATE
- - DISCONTINUED
- - - DISTRICT (includes extensions)
- = NAMED RIVERS-STREAMS
- - - UNNAMED RIVERS-STREAMS

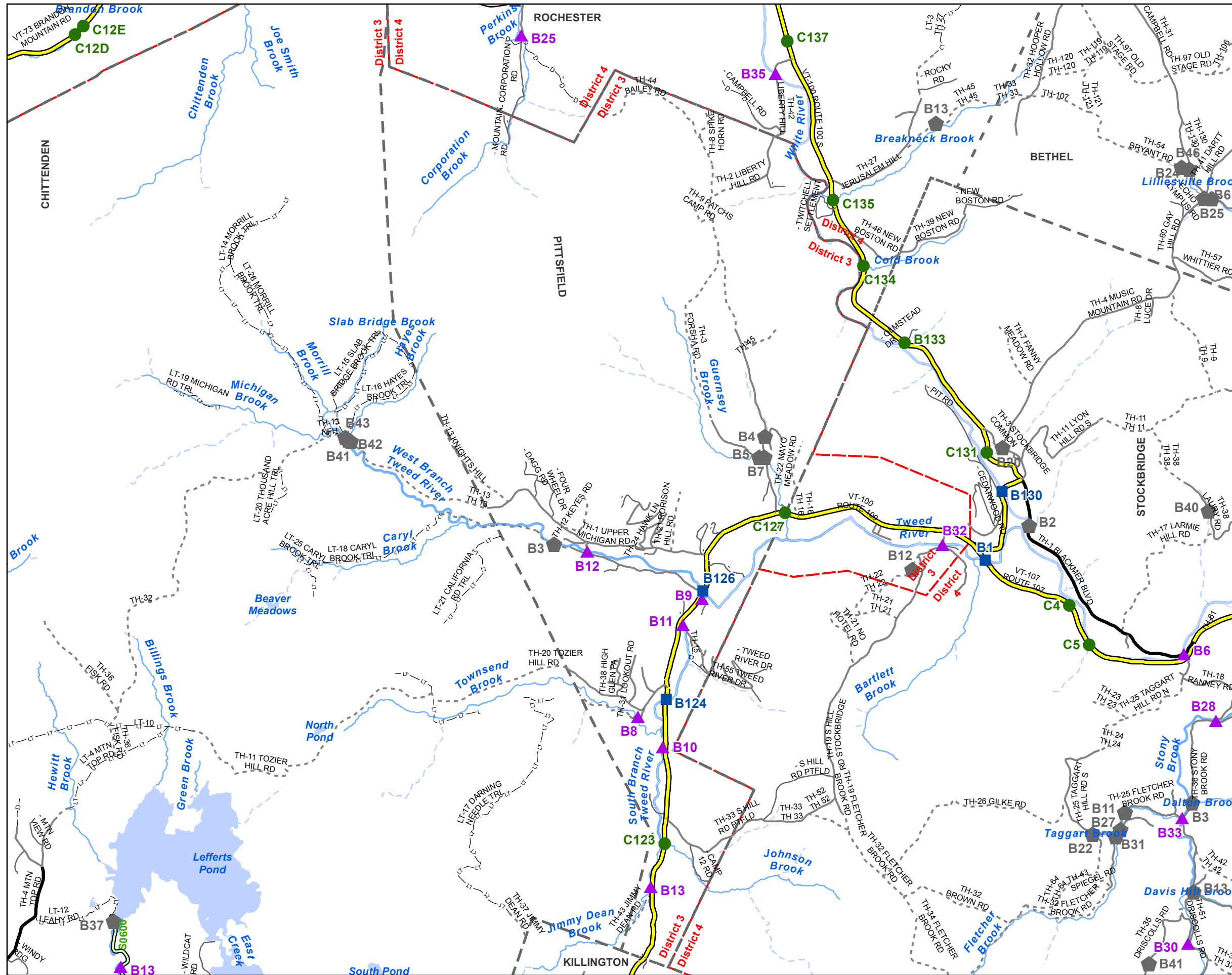
■ TOWN SHORTS

NOTE: The town short data has not been field checked since the early 1990's

Produced by:  
Mapping Unit  
Vermont Agency of Transportation  
September 2011



**ORWELL**  
ADDISON COUNTY  
DISTRICT # 3



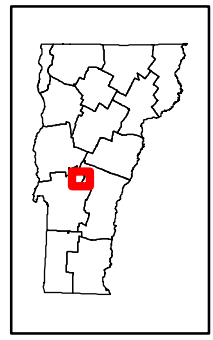
Scale 1:75,584



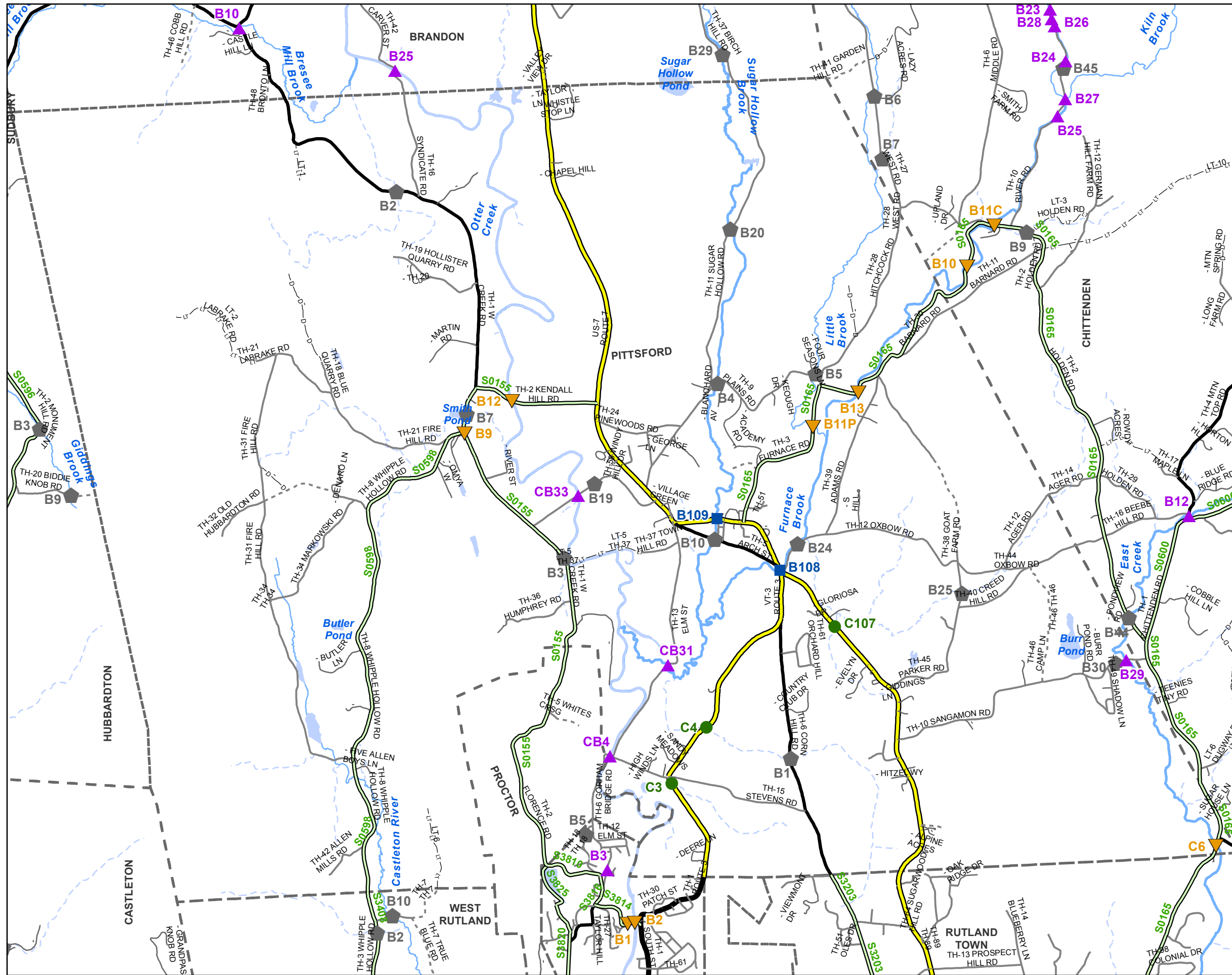
- ★ INTERSTATE
- STATE LONG
- STATE SHORT
- ▲ TOWN LONG
- ▼ FAS/FAU
- ▲ TOWN LONG
- ≡ FAS/FAU HWY
- INTERSTATE
- STATE HIGHWAY
- CLASS 1
- CLASS 2
- CLASS 3
- - - CLASS 4
- - - LEGAL TRAIL
- - - PRIVATE
- - - DISCONTINUED
- ┌ DISTRICT (includes extensions)
- NAMED RIVERS-STREAMS
- - - UNNAMED RIVERS-STREAMS
- ◆ TOWN SHORTS

NOTE: The town short data has not been field checked since the early 1990's

Produced by:  
Mapping Unit  
Vermont Agency of Transportation  
September 2011



**PITTSFIELD**  
RUTLAND COUNTY  
DISTRICT # 3



Scale 1:75,584

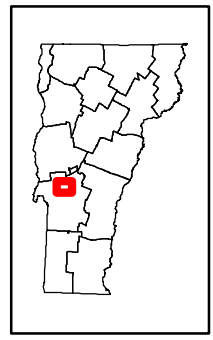


- ★ INTERSTATE
- STATE LONG
- STATE SHORT
- ▲ TOWN LONG
- ▼ FAS/FAU
- ▲ TOWN LONG
- FAS/FAU HWY
- INTERSTATE
- STATE HIGHWAY
- CLASS 1
- CLASS 2
- CLASS 3
- CLASS 4
- - - LEGAL TRAIL
- - - PRIVATE
- - - DISCONTINUED
- ┌ DISTRICT (includes extensions)
- NAMED RIVERS-STREAMS
- UNNAMED RIVERS-STREAMS

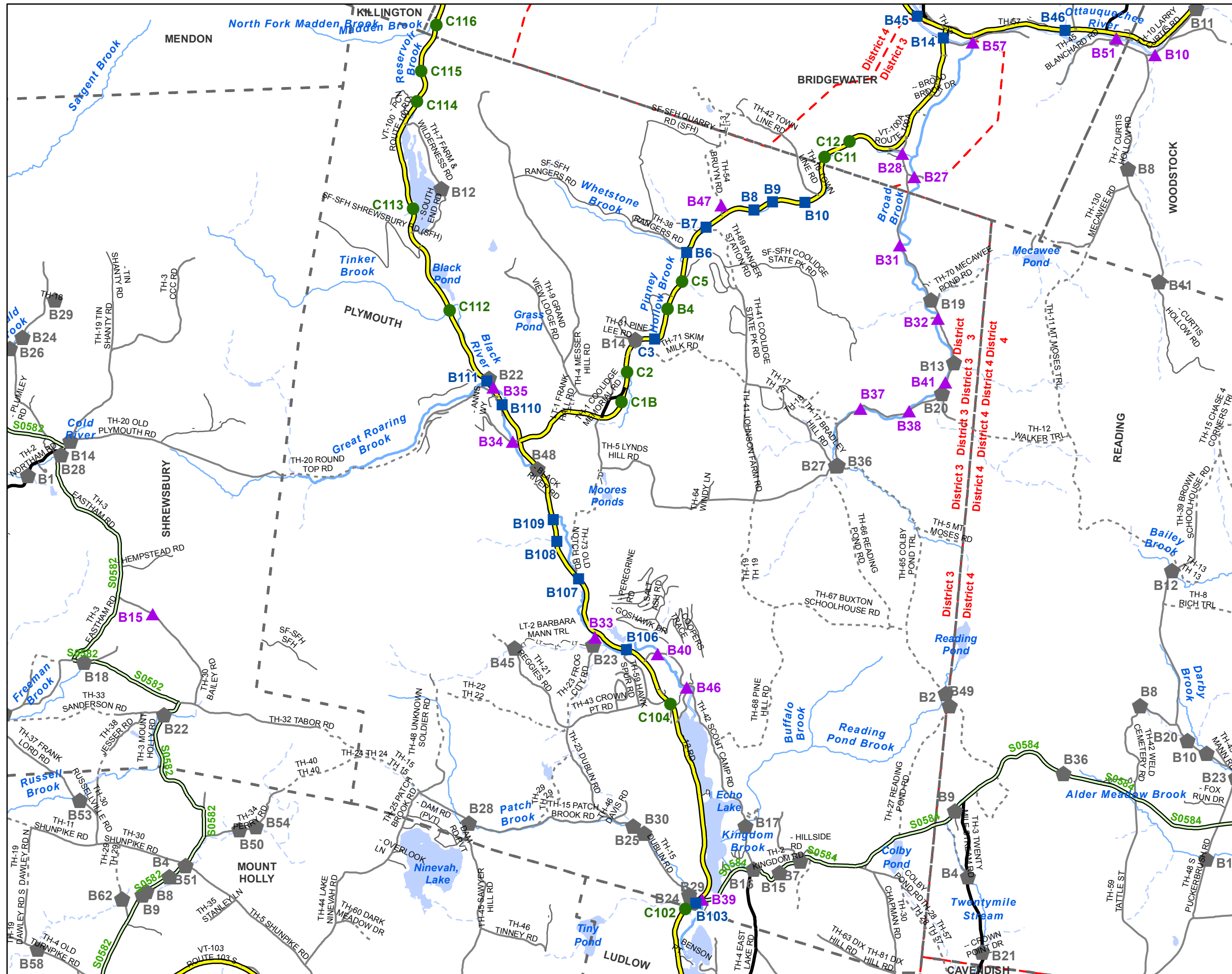
● TOWN SHORTS

NOTE: The town short data has not been field checked since the early 1990's

Produced by:  
Mapping Unit  
Vermont Agency of Transportation  
September 2011



**PITTSFORD**  
RUTLAND COUNTY  
DISTRICT # 3

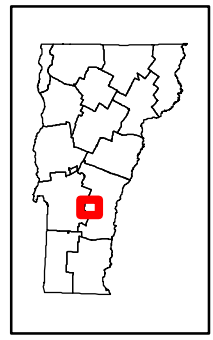


Scale 1:75,584

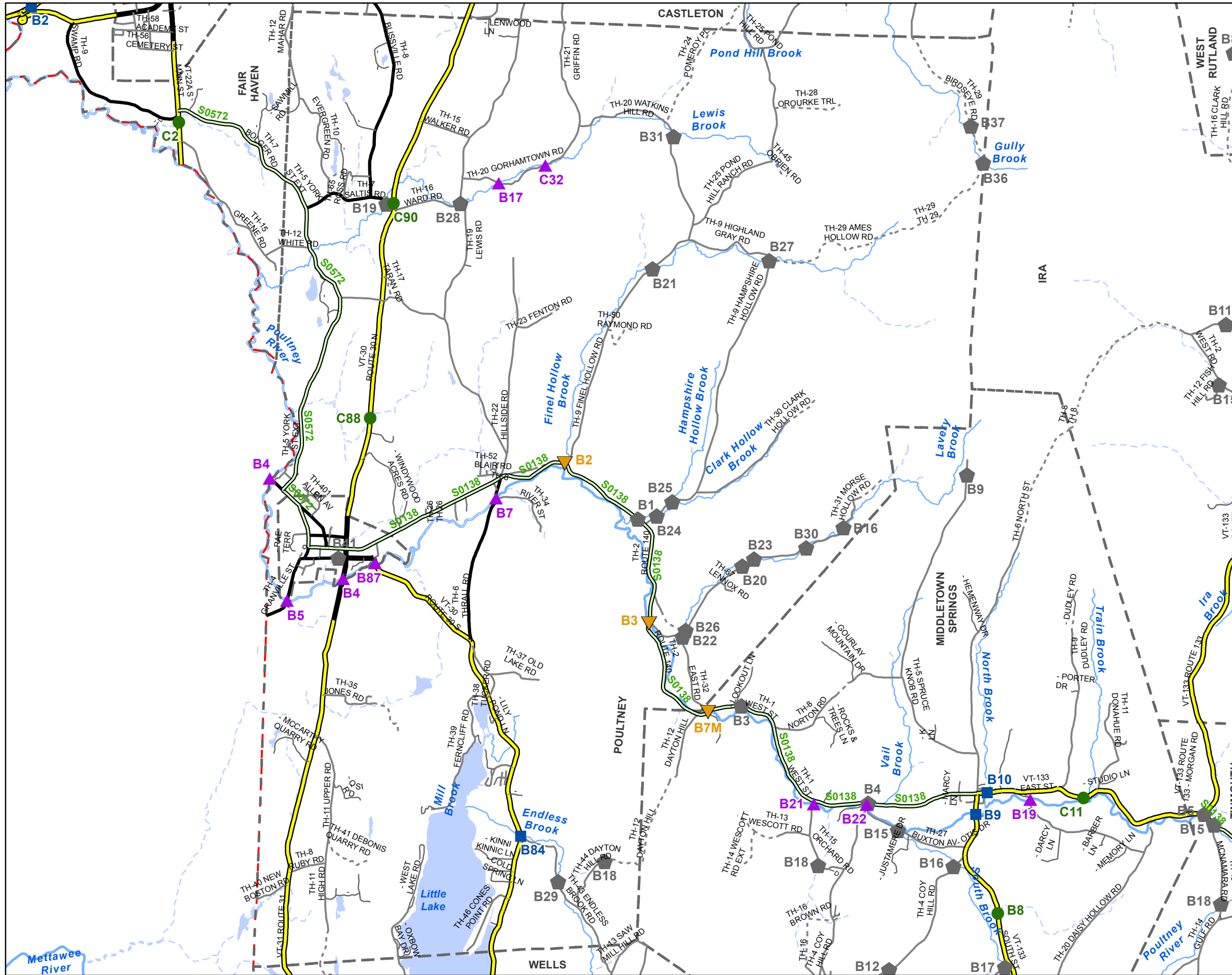
★ INTERSTATE  
 ■ STATE LONG  
 ● STATE SHORT  
 ▲ TOWN LONG  
 ▼ FAS/FAU  
 ▲ TOWN LONG  
 = FAS/FAU HWY  
 - INTERSTATE  
 = STATE HIGHWAY  
 - CLASS 1  
 - CLASS 2  
 - CLASS 3  
 - CLASS 4  
 - LEGAL TRAIL  
 - PRIVATE  
 - DISCONTINUED  
 [ ] DISTRICT (includes extensions)  
 - NAMED RIVERS-STREAMS  
 - UNNAMED RIVERS-STREAMS  
 ● TOWN SHORTS

NOTE: The town short data has not been field checked since the early 1990's

Produced by:  
Mapping Unit  
Vermont Agency of Transportation  
September 2011



**PLYMOUTH**  
WINDSOR COUNTY  
DISTRICT # 3



Scale 1:75,584

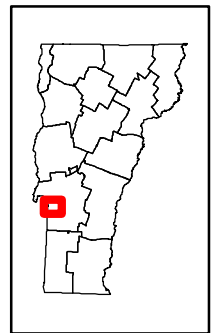


- ★ INTERSTATE
- STATE LONG
- STATE SHORT
- ▲ TOWN LONG
- ▼ FAS/FAU
- ▲ TOWN LONG
- FAS/FAU HWY
- INTERSTATE
- STATE HIGHWAY
- CLASS 1
- CLASS 2
- CLASS 3
- - - CLASS 4
- LEGAL TRAIL
- PRIVATE
- DISCONTINUED
- ┌ DISTRICT (includes extensions)
- NAMED RIVERS-STREAMS
- - - UNNAMED RIVERS-STREAMS

■ TOWN SHORTS

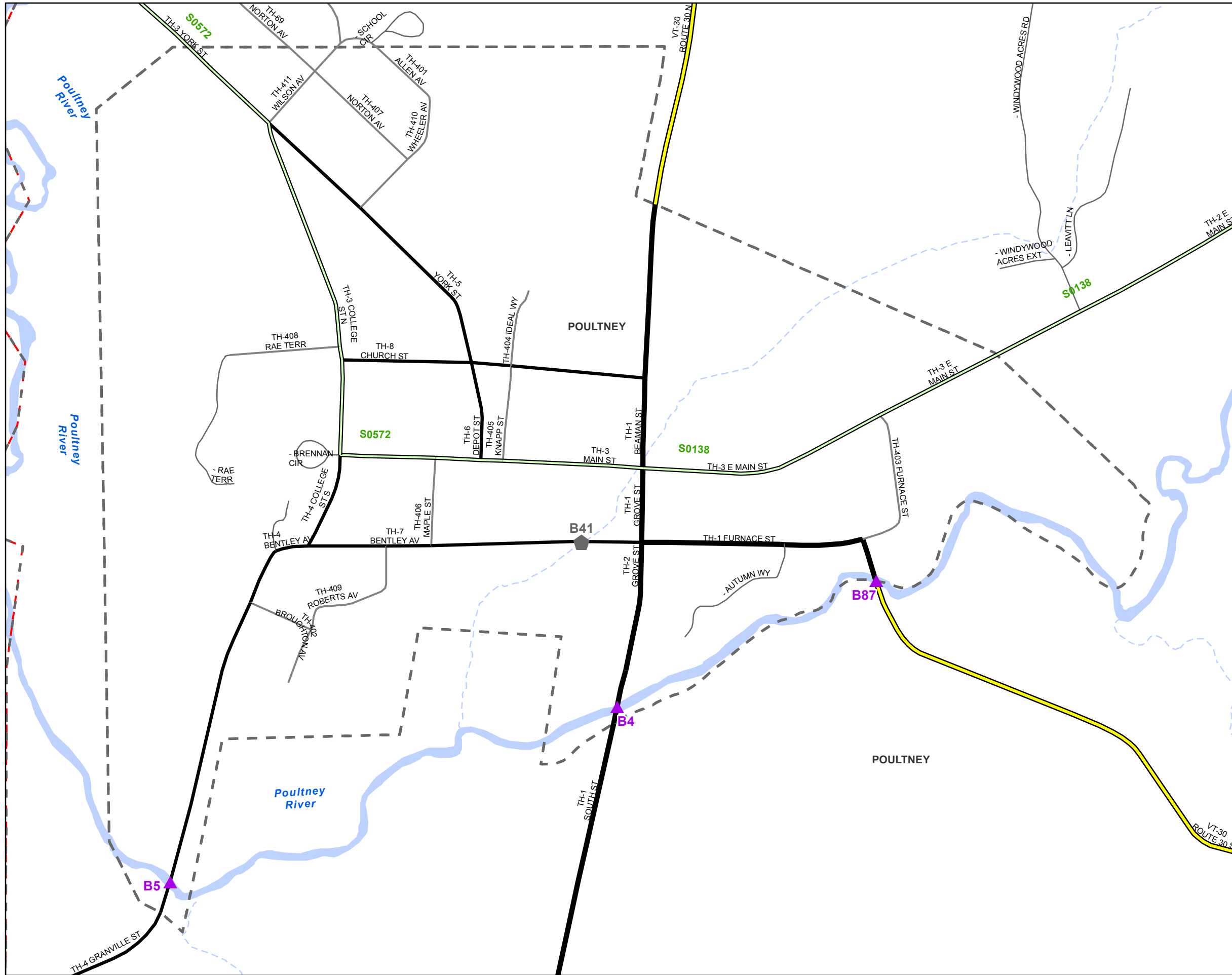
NOTE: The town short data has not been field checked since the early 1990's

Produced by:  
Mapping Unit  
Vermont Agency of Transportation  
September 2011



**POULTNEY**  
RUTLAND COUNTY  
DISTRICT # 3

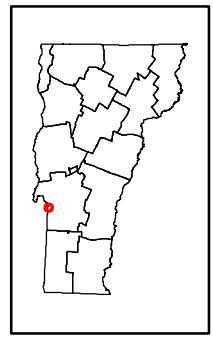




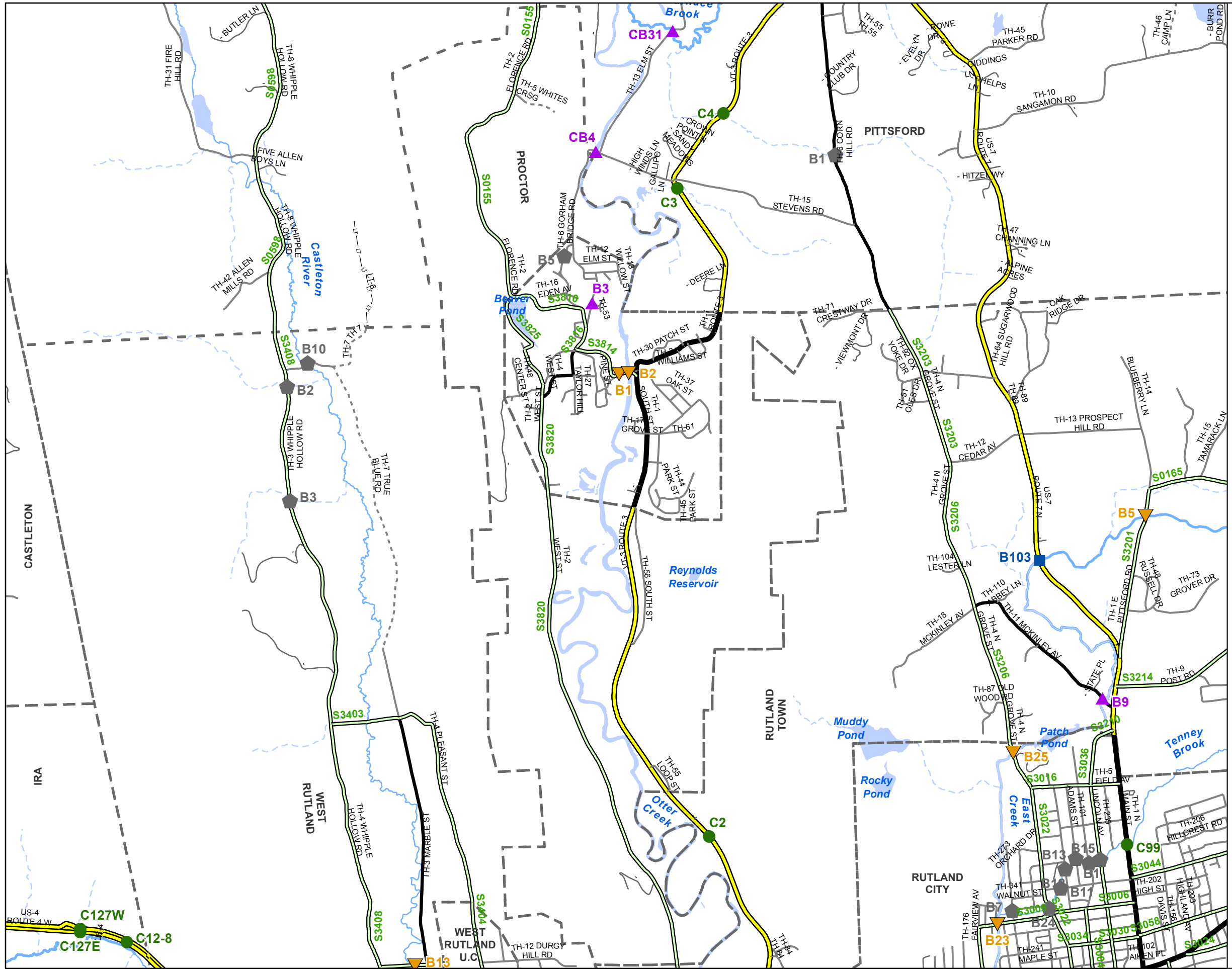
- Scale 1:75,584
- N
- ★ INTERSTATE
  - STATE LONG
  - STATE SHORT
  - ▲ TOWN LONG
  - ▼ FAS/FAU
  - ▲ TOWN LONG
  - ≡ FAS/FAU HWY
  - INTERSTATE
  - STATE HIGHWAY
  - CLASS 1
  - CLASS 2
  - CLASS 3
  - - CLASS 4
  - ┘ LEGAL TRAIL
  - ┘ PRIVATE
  - ┘ DISCONTINUED
  - ┌ DISTRICT (includes extensions)
  - NAMED RIVERS-STREAMS
  - - UNNAMED RIVERS-STREAMS
  - ◆ TOWN SHORTS

NOTE: The town short data has not been field checked since the early 1990's

Produced by:  
Mapping Unit  
Vermont Agency of Transportation  
September 2011



**POULTNEY VILLAGE**  
RUTLAND COUNTY  
DISTRICT # 3



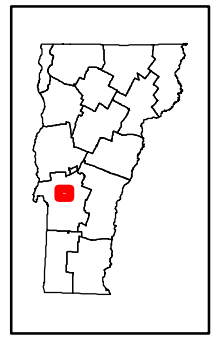
Scale 1:75,584



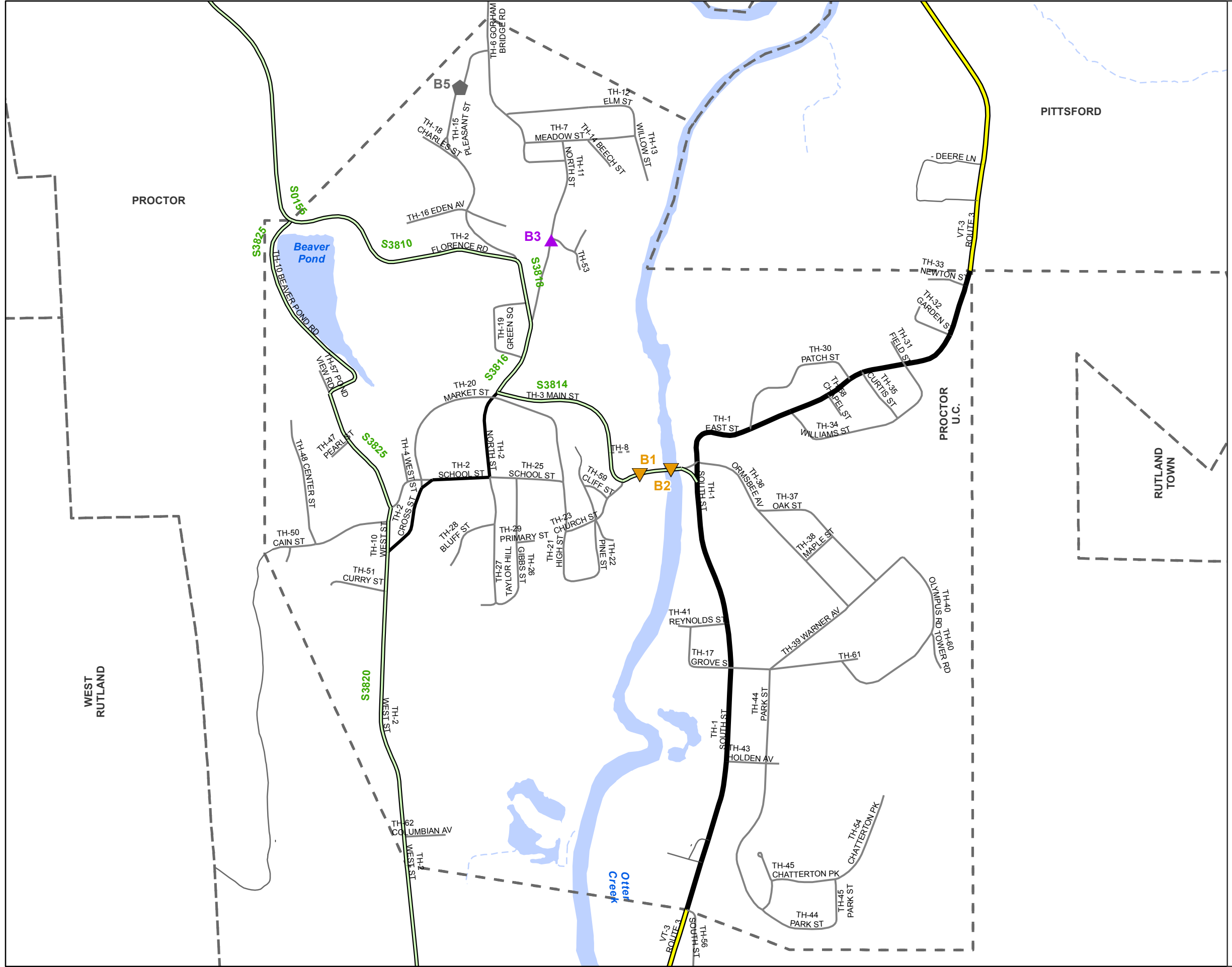
- ★ INTERSTATE
- STATE LONG
- STATE SHORT
- ▲ TOWN LONG
- ▼ FAS/FAU
- ▲ TOWN LONG
- FAS/FAU HWY
- INTERSTATE
- STATE HIGHWAY
- CLASS 1
- CLASS 2
- CLASS 3
- CLASS 4
- - - LEGAL TRAIL
- - - PRIVATE
- - - DISCONTINUED
- ┌ DISTRICT (includes extensions)
- NAMED RIVERS-STREAMS
- - - UNNAMED RIVERS-STREAMS

NOTE: The town short data has not been field checked since the early 1990's

Produced by:  
Mapping Unit  
Vermont Agency of Transportation  
September 2011

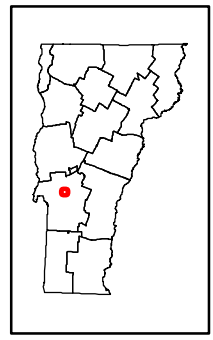


**PROCTOR**  
RUTLAND COUNTY  
DISTRICT # 3

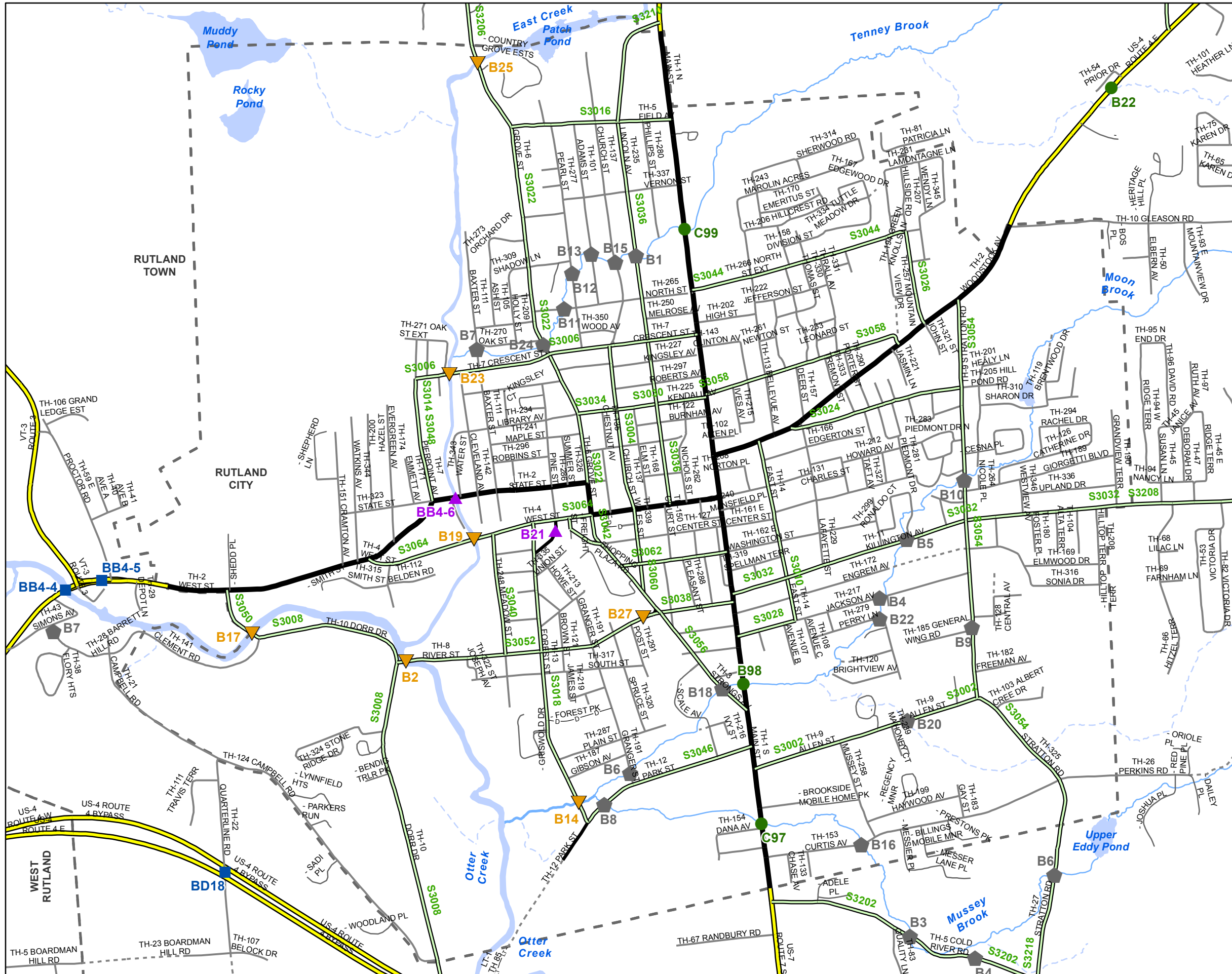


- Scale 1:75,584
- N
- ★ INTERSTATE
  - STATE LONG
  - STATE SHORT
  - ▲ TOWN LONG
  - ▼ FAS/FAU
  - ▲ TOWN LONG
  - FAS/FAU HWY
  - INTERSTATE
  - STATE HIGHWAY
  - CLASS 1
  - CLASS 2
  - CLASS 3
  - CLASS 4
  - L LEGAL TRAIL
  - D PRIVATE
  - D DISCONTINUED
  - ┌ DISTRICT (includes extensions)
  - NAMED RIVERS-STREAMS
  - - UNNAMED RIVERS-STREAMS
- ◆ TOWN SHORTS
- NOTE: The town short data has not been field checked since the early 1990's

Produced by:  
Mapping Unit  
Vermont Agency of Transportation  
September 2011



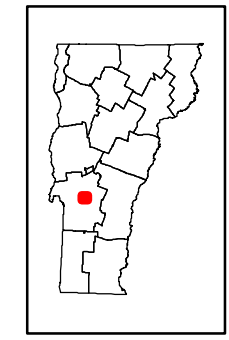
**PROCTOR U.C.**  
RUTLAND COUNTY  
DISTRICT # 3



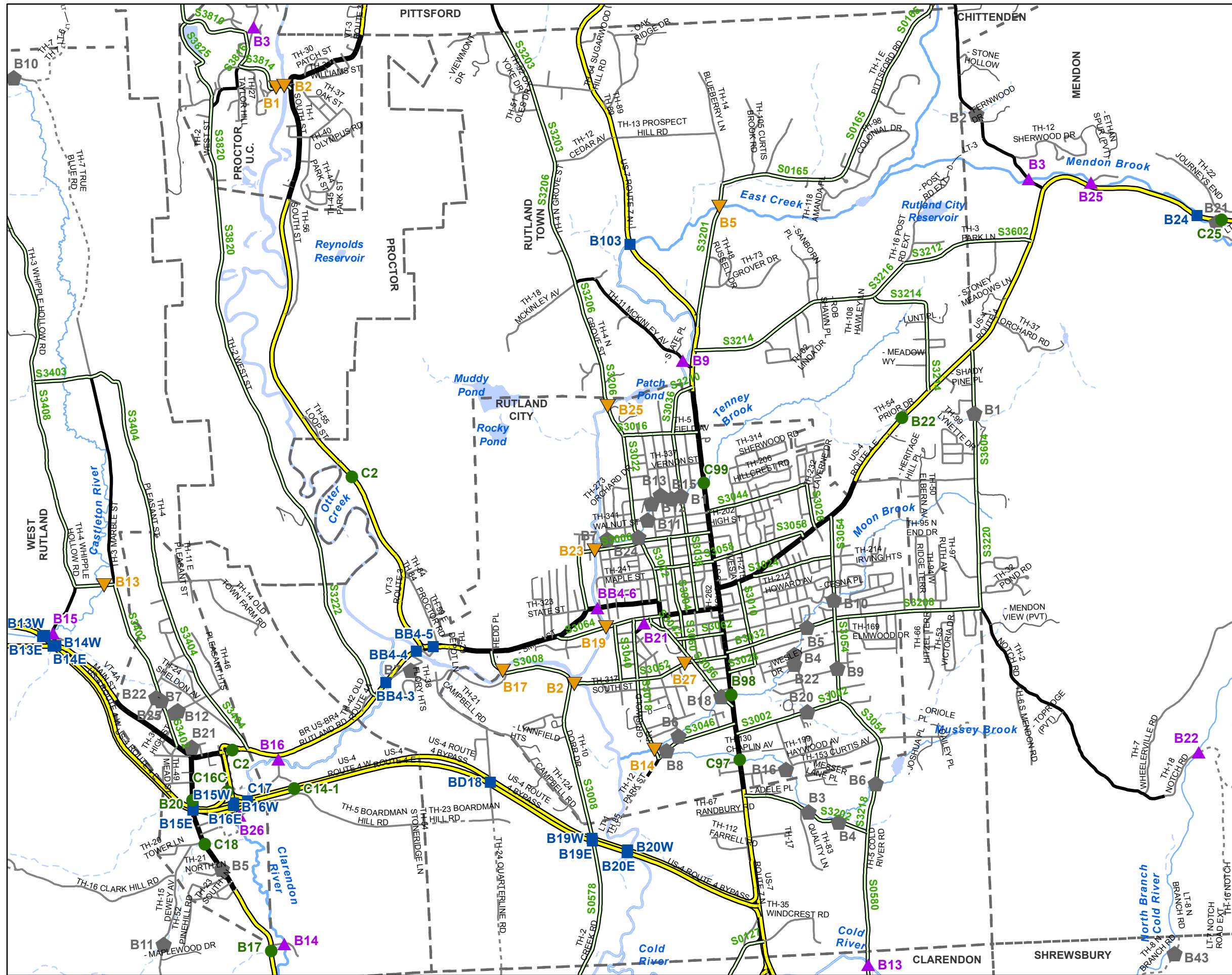
- Scale 1:75,584
- ★ INTERSTATE
  - STATE LONG
  - STATE SHORT
  - ▲ TOWN LONG
  - ▼ FAS/FAU
  - ▲ TOWN LONG
  - FAS/FAU HWY
  - INTERSTATE
  - STATE HIGHWAY
  - CLASS 1
  - CLASS 2
  - CLASS 3
  - CLASS 4
  - - - LEGAL TRAIL
  - - - PRIVATE
  - - - DISCONTINUED
  - ┌ DISTRICT (includes extensions)
  - NAMED RIVERS-STREAMS
  - - - UNNAMED RIVERS-STREAMS
  - ◆ TOWN SHORTS

NOTE: The town short data has not been field checked since the early 1990's

Produced by:  
Mapping Unit  
Vermont Agency of Transportation  
September 2011



**RUTLAND CITY**  
RUTLAND COUNTY  
DISTRICT # 3



Scale 1:75,584

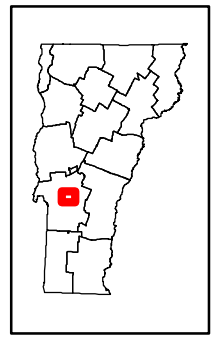


- ★ INTERSTATE
- STATE LONG
- STATE SHORT
- ▲ TOWN LONG
- ▼ FAS/FAU
- ▲ TOWN LONG
- FAS/FAU HWY
- INTERSTATE
- STATE HIGHWAY
- CLASS 1
- CLASS 2
- CLASS 3
- - CLASS 4
- - LEGAL TRAIL
- - PRIVATE
- - DISCONTINUED
- ┌ DISTRICT (includes extensions)
- NAMED RIVERS-STREAMS
- - UNNAMED RIVERS-STREAMS

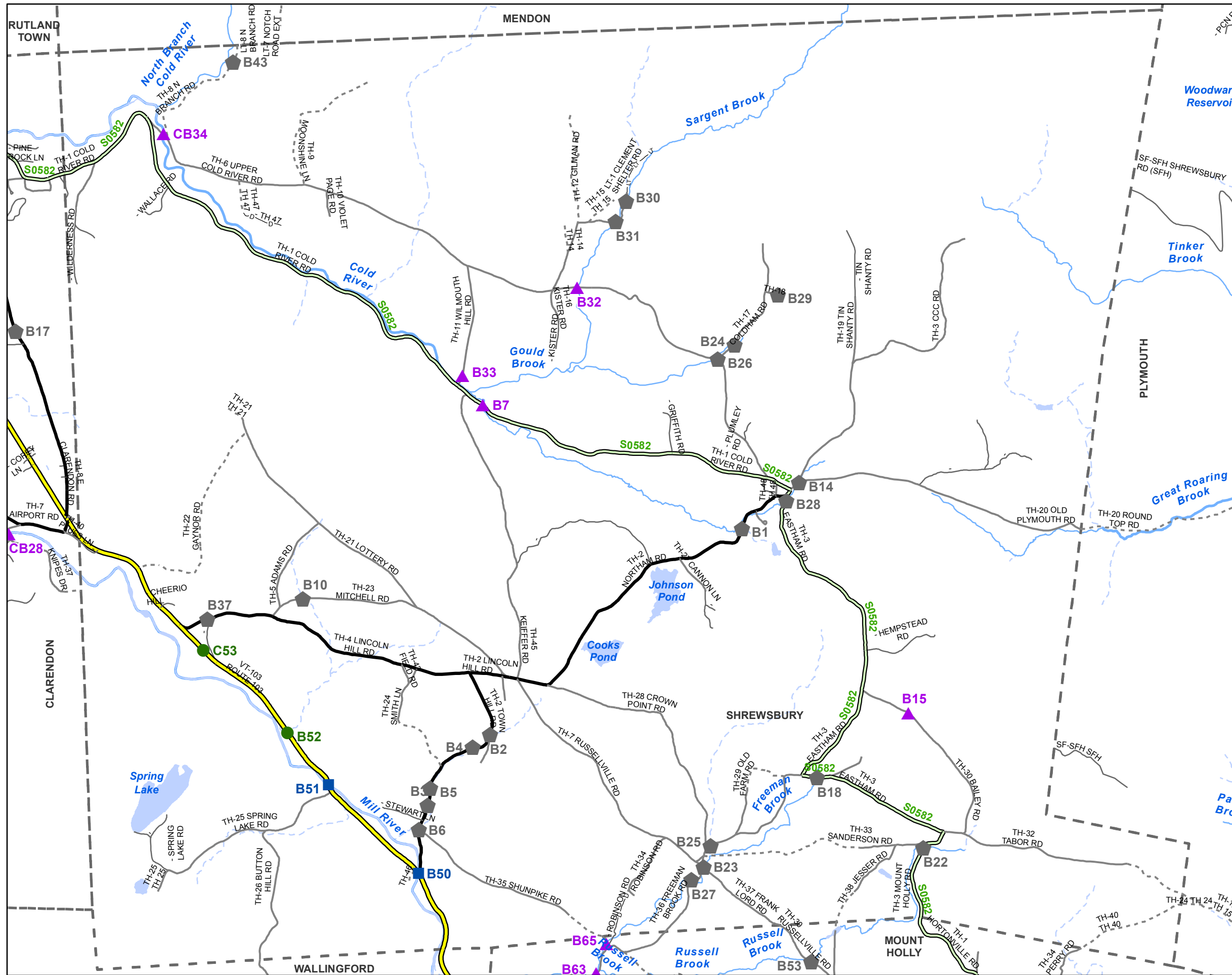
◆ TOWN SHORTS

NOTE: The town short data has not been field checked since the early 1990's

Produced by:  
Mapping Unit  
Vermont Agency of Transportation  
September 2011



**RUTLAND**  
RUTLAND COUNTY  
DISTRICT # 3



Scale 1:75,584

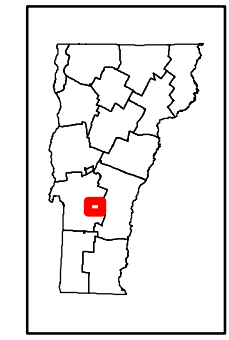


- ★ INTERSTATE
- STATE LONG
- STATE SHORT
- ▲ TOWN LONG
- ▼ FAS/FAU
- ▲ TOWN LONG
- ≡ FAS/FAU HWY
- INTERSTATE
- STATE HIGHWAY
- CLASS 1
- CLASS 2
- CLASS 3
- - - CLASS 4
- - - LEGAL TRAIL
- - - PRIVATE
- - - DISCONTINUED
- ┌ DISTRICT (includes extensions)
- NAMED RIVERS-STREAMS
- - - UNNAMED RIVERS-STREAMS

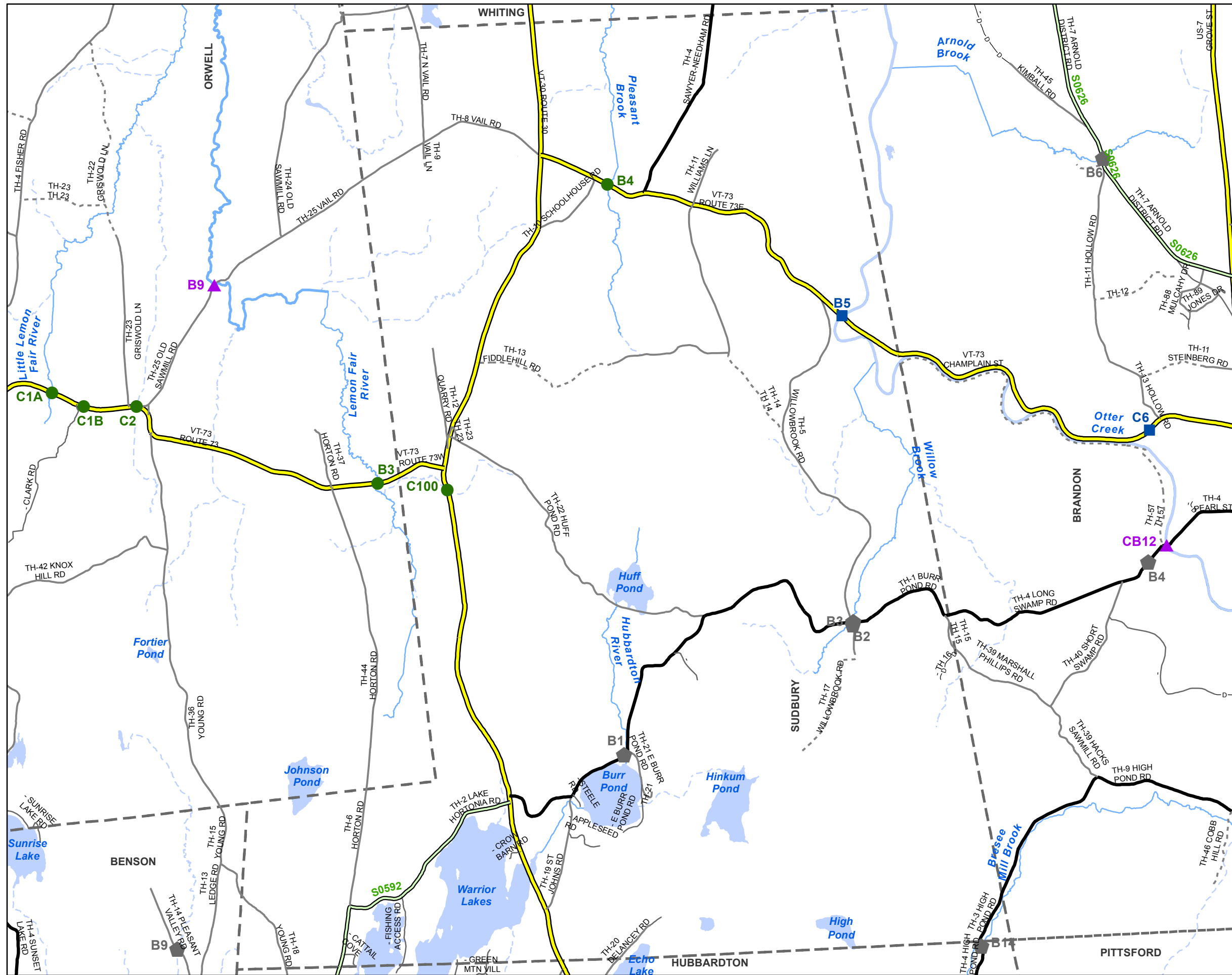
◆ TOWN SHORTS

NOTE: The town short data has not been field checked since the early 1990's

Produced by:  
Mapping Unit  
Vermont Agency of Transportation  
September 2011



**SHREWSBURY**  
RUTLAND COUNTY  
DISTRICT # 3



Scale 1:75,584

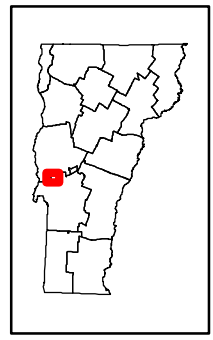


- ★ INTERSTATE
- STATE LONG
- STATE SHORT
- ▲ TOWN LONG
- ▼ FAS/FAU
- ▲ TOWN LONG
- FAS/FAU HWY
- INTERSTATE
- STATE HIGHWAY
- CLASS 1
- CLASS 2
- CLASS 3
- CLASS 4
- - LEGAL TRAIL
- - PRIVATE
- - DISCONTINUED
- ┌ DISTRICT (includes extensions)
- NAMED RIVERS-STREAMS
- - UNNAMED RIVERS-STREAMS

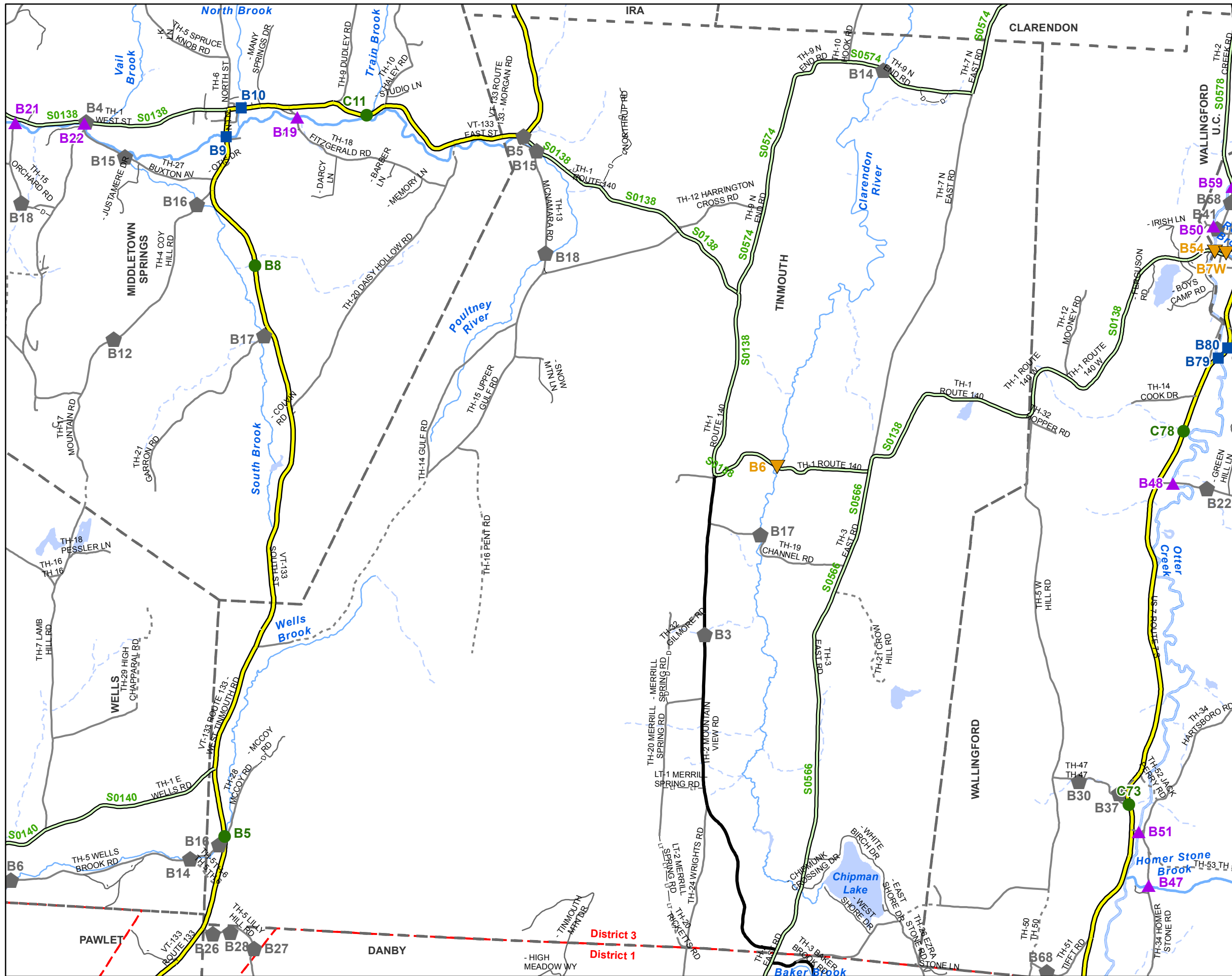
◆ TOWN SHORTS

NOTE: The town short data has not been field checked since the early 1990's

Produced by:  
Mapping Unit  
Vermont Agency of Transportation  
September 2011



**SUDBURY**  
RUTLAND COUNTY  
DISTRICT # 3

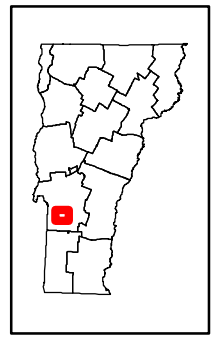


Scale 1:75,584

- ★ INTERSTATE
- STATE LONG
- STATE SHORT
- ▲ TOWN LONG
- ▼ FAS/FAU
- ▲ TOWN LONG
- FAS/FAU HWY
- INTERSTATE
- STATE HIGHWAY
- CLASS 1
- CLASS 2
- CLASS 3
- CLASS 4
- LEGAL TRAIL
- PRIVATE
- DISCONTINUED
- ┌ DISTRICT (includes extensions)
- NAMED RIVERS-STREAMS
- UNNAMED RIVERS-STREAMS
- ◆ TOWN SHORTS

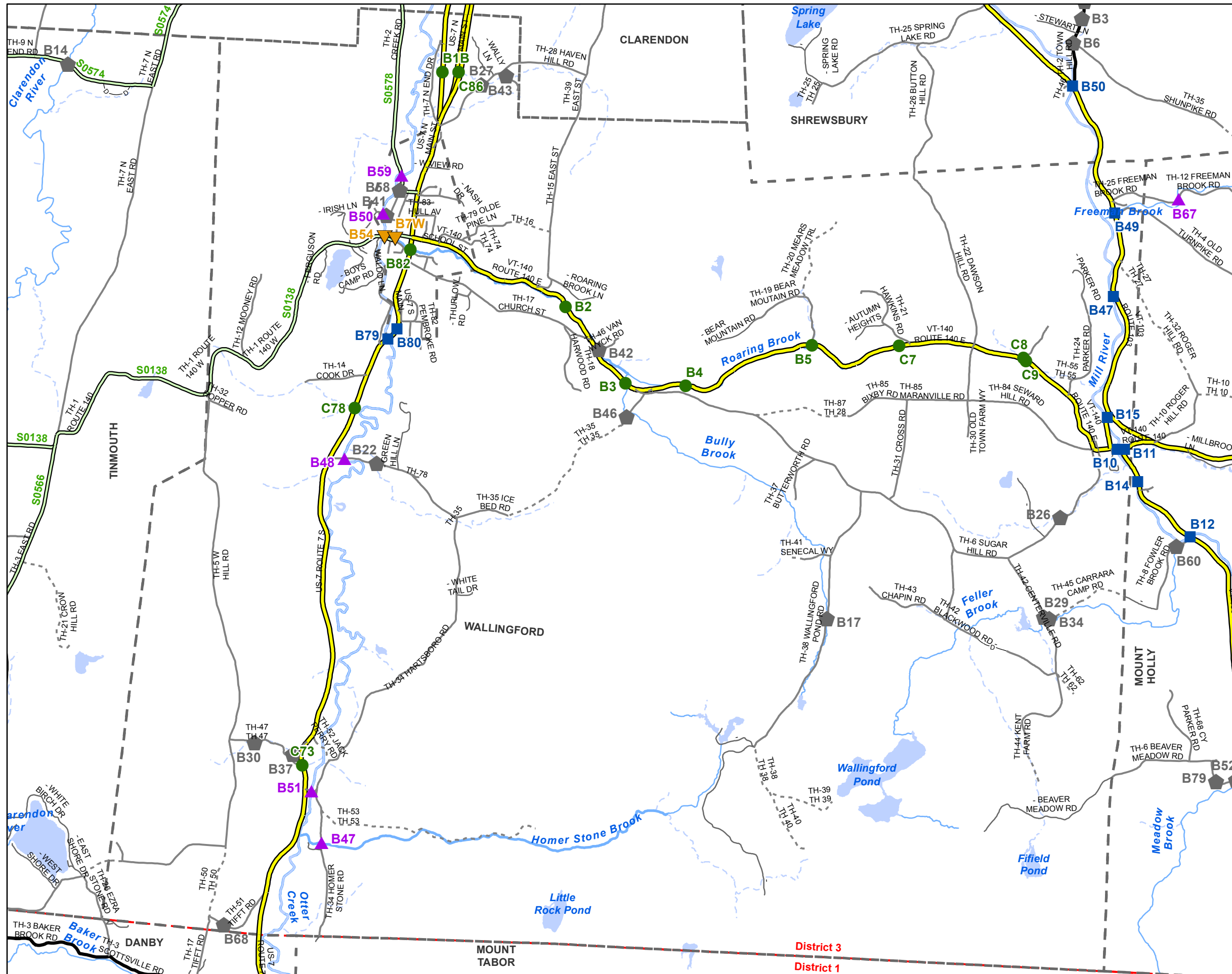
NOTE: The town short data has not been field checked since the early 1990's

Produced by:  
Mapping Unit  
Vermont Agency of Transportation  
September 2011



**TINMOUTH**  
RUTLAND COUNTY  
DISTRICT # 3





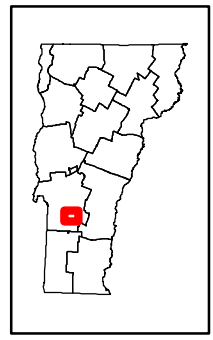
Scale 1:75,584



- ★ INTERSTATE
- STATE LONG
- STATE SHORT
- ▲ TOWN LONG
- ▼ FAS/FAU
- ▲ TOWN LONG
- FAS/FAU HWY
- INTERSTATE
- STATE HIGHWAY
- CLASS 1
- CLASS 2
- CLASS 3
- - - CLASS 4
- LEGAL TRAIL
- PRIVATE
- - - DISCONTINUED
- ┌ DISTRICT (includes extensions)
- NAMED RIVERS-STREAMS
- - - UNNAMED RIVERS-STREAMS
- TOWN SHORTS

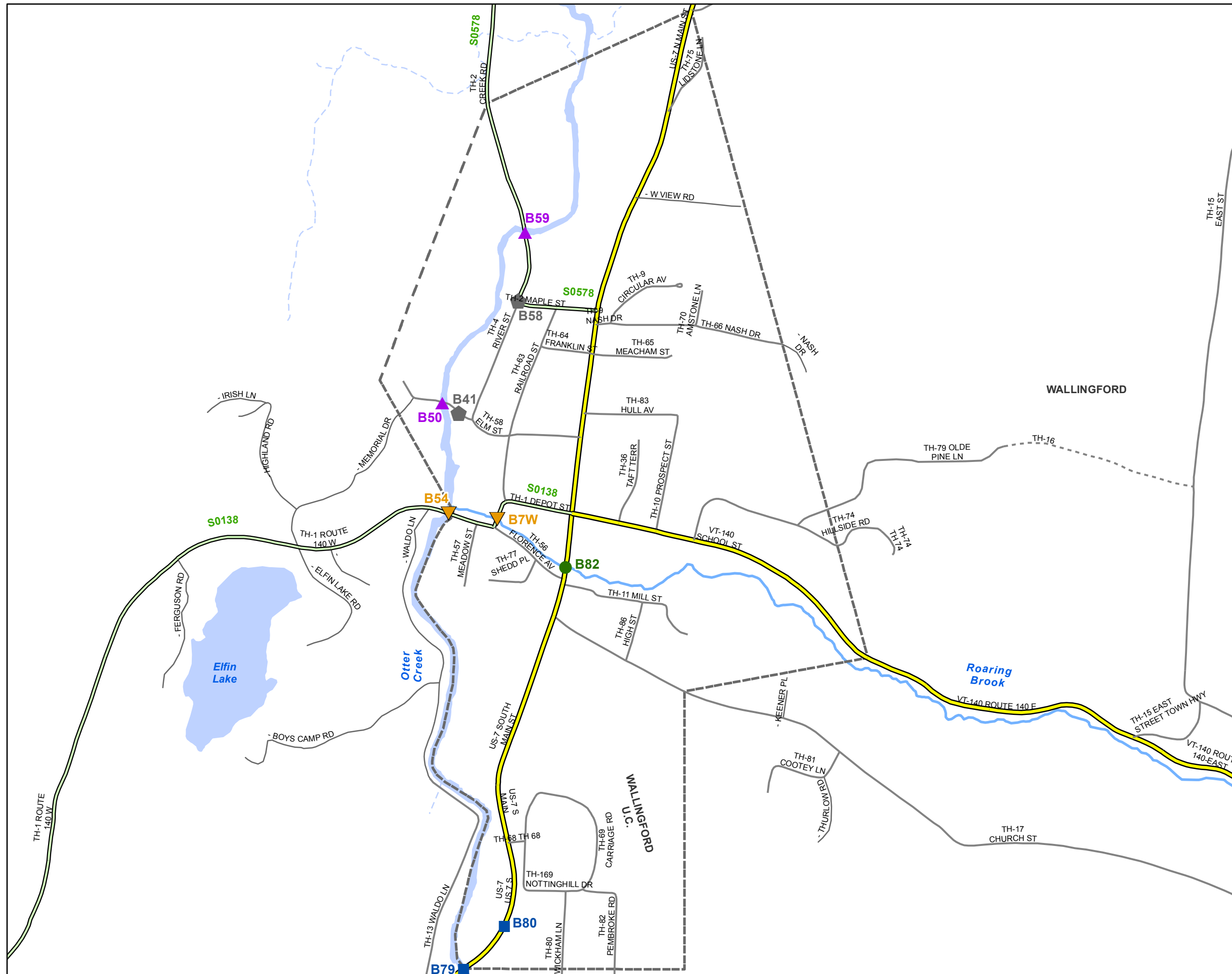
NOTE: The town short data has not been field checked since the early 1990's

Produced by:  
Mapping Unit  
Vermont Agency of Transportation  
September 2011



**WALLINGFORD**  
RUTLAND COUNTY  
DISTRICT # 3

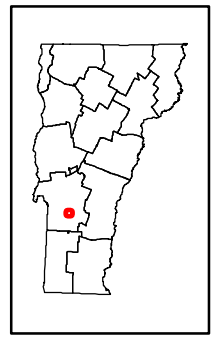
District 3  
District 1



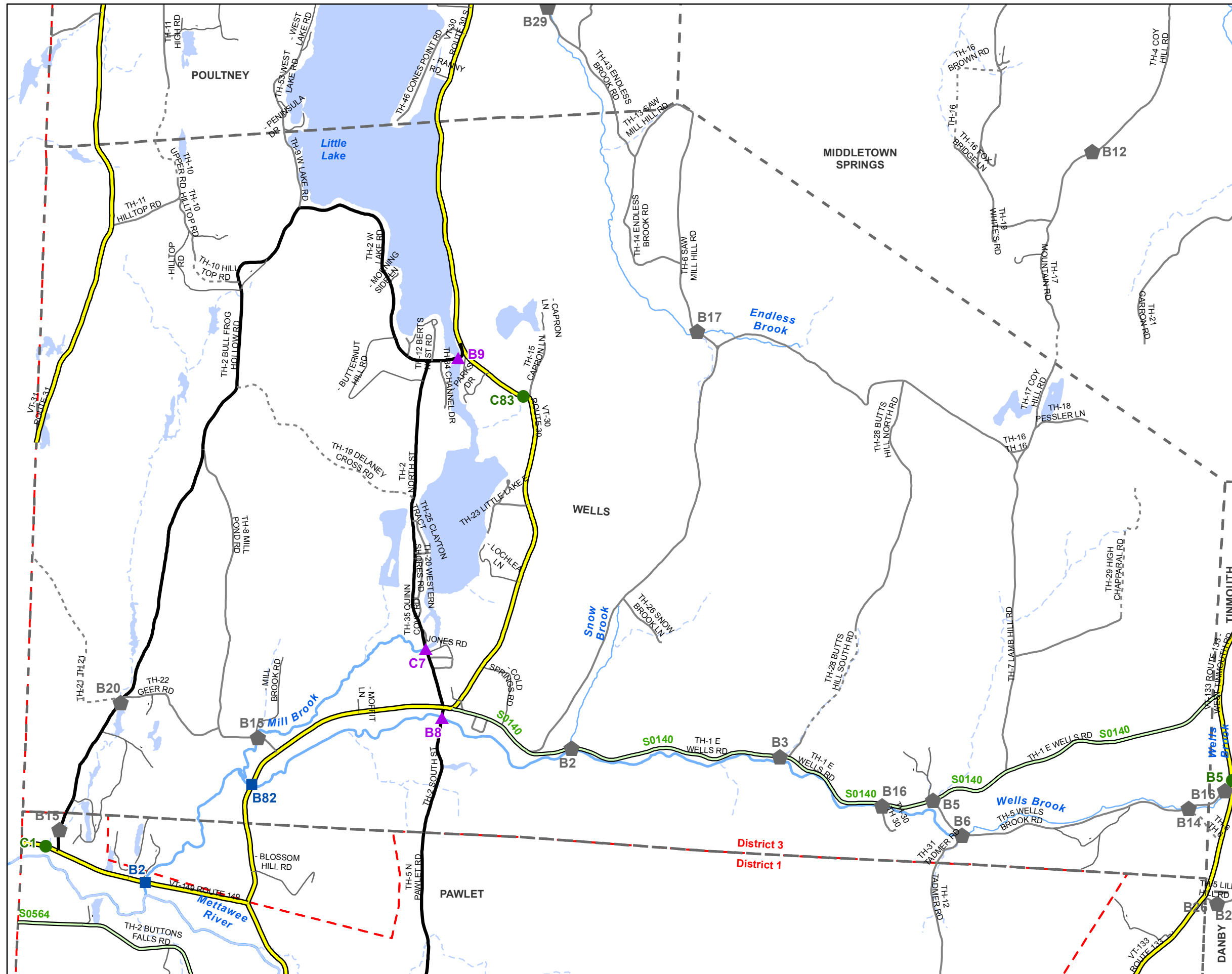
- Scale 1:75,584
- N
- ★ INTERSTATE
  - STATE LONG
  - STATE SHORT
  - ▲ TOWN LONG
  - ▼ FAS/FAU
  - ▲ TOWN LONG
  - ▬ FAS/FAU HWY
  - ▬ INTERSTATE
  - ▬ STATE HIGHWAY
  - ▬ CLASS 1
  - ▬ CLASS 2
  - ▬ CLASS 3
  - ▬ CLASS 4
  - - - LEGAL TRAIL
  - - - PRIVATE
  - - - DISCONTINUED
  - ▬ DISTRICT (includes extensions)
  - ▬ NAMED RIVERS-STREAMS
  - ▬ UNNAMED RIVERS-STREAMS
  - ▬ TOWN SHORTS

NOTE: The town short data has not been field checked since the early 1990's

Produced by:  
Mapping Unit  
Vermont Agency of Transportation  
September 2011



**WALLINGFORD U.C.**  
RUTLAND COUNTY  
DISTRICT # 3



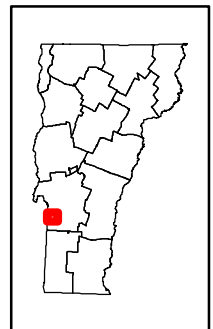
Scale 1:75,584



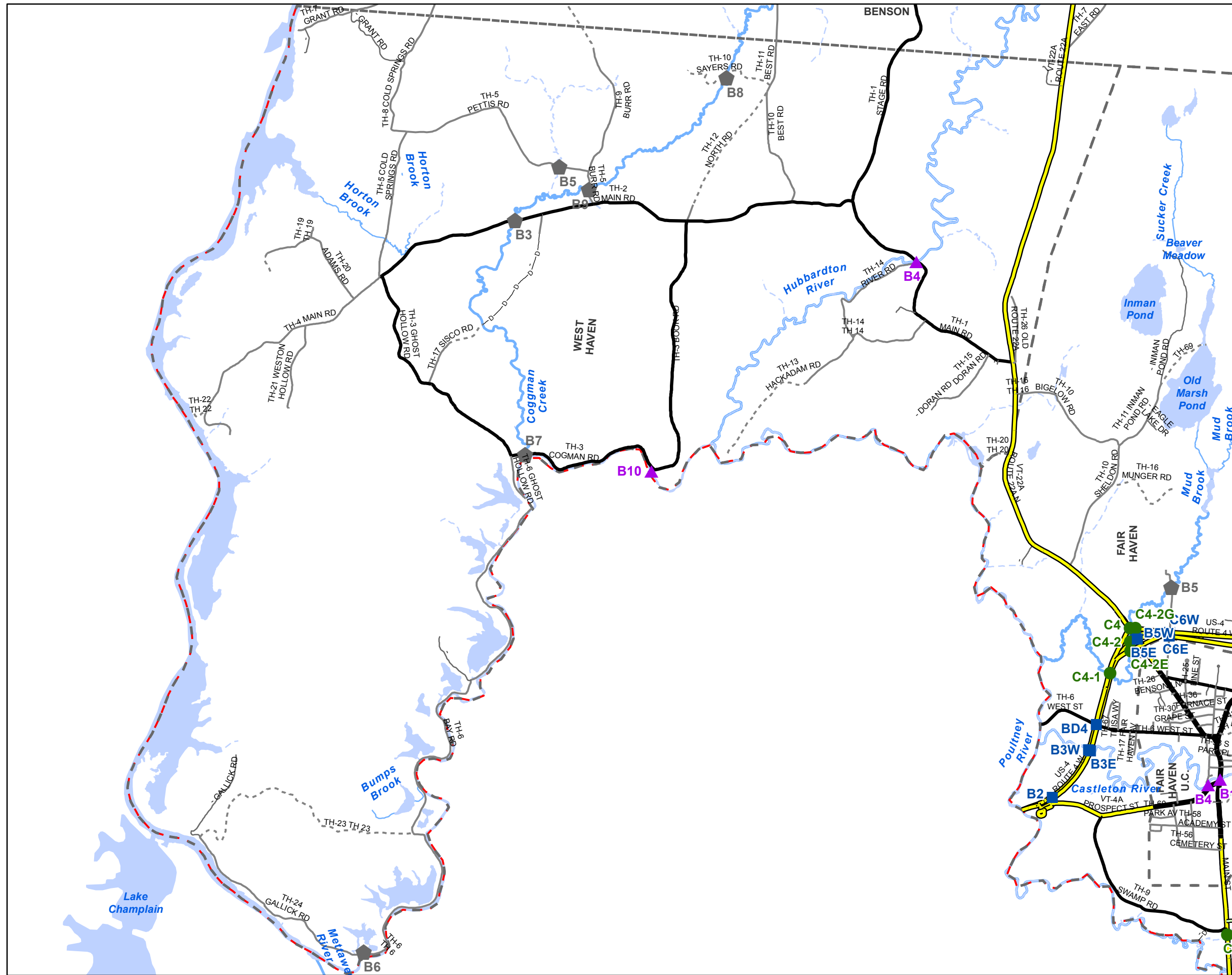
- ★ INTERSTATE
- STATE LONG
- STATE SHORT
- ▲ TOWN LONG
- ▼ FAS/FAU
- ▲ TOWN LONG
- ▬ FAS/FAU HWY
- ▬ INTERSTATE
- ▬ STATE HIGHWAY
- ▬ CLASS 1
- ▬ CLASS 2
- ▬ CLASS 3
- ▬ CLASS 4
- ▬ LEGAL TRAIL
- ▬ PRIVATE
- ▬ DISCONTINUED
- ▬ DISTRICT (includes extensions)
- ▬ NAMED RIVERS-STREAMS
- ▬ UNNAMED RIVERS-STREAMS
- ◆ TOWN SHORTS

NOTE: The town short data has not been field checked since the early 1990's

Produced by:  
Mapping Unit  
Vermont Agency of Transportation  
September 2011



**WELLS TOWN**  
RUTLAND COUNTY  
DISTRICT # 3



Scale 1:75,584

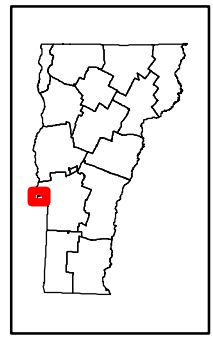


- ★ INTERSTATE
- STATE LONG
- STATE SHORT
- ▲ TOWN LONG
- ▼ FAS/FAU
- ▲ TOWN LONG
- ≡ FAS/FAU HWY
- INTERSTATE
- ▬ STATE HIGHWAY
- ▬ CLASS 1
- ▬ CLASS 2
- ▬ CLASS 3
- ▬ CLASS 4
- LEGAL TRAIL
- PRIVATE
- ⋯ DISCONTINUED
- ▭ DISTRICT (includes extensions)
- NAMED RIVERS-STREAMS
- ⋯ UNNAMED RIVERS-STREAMS

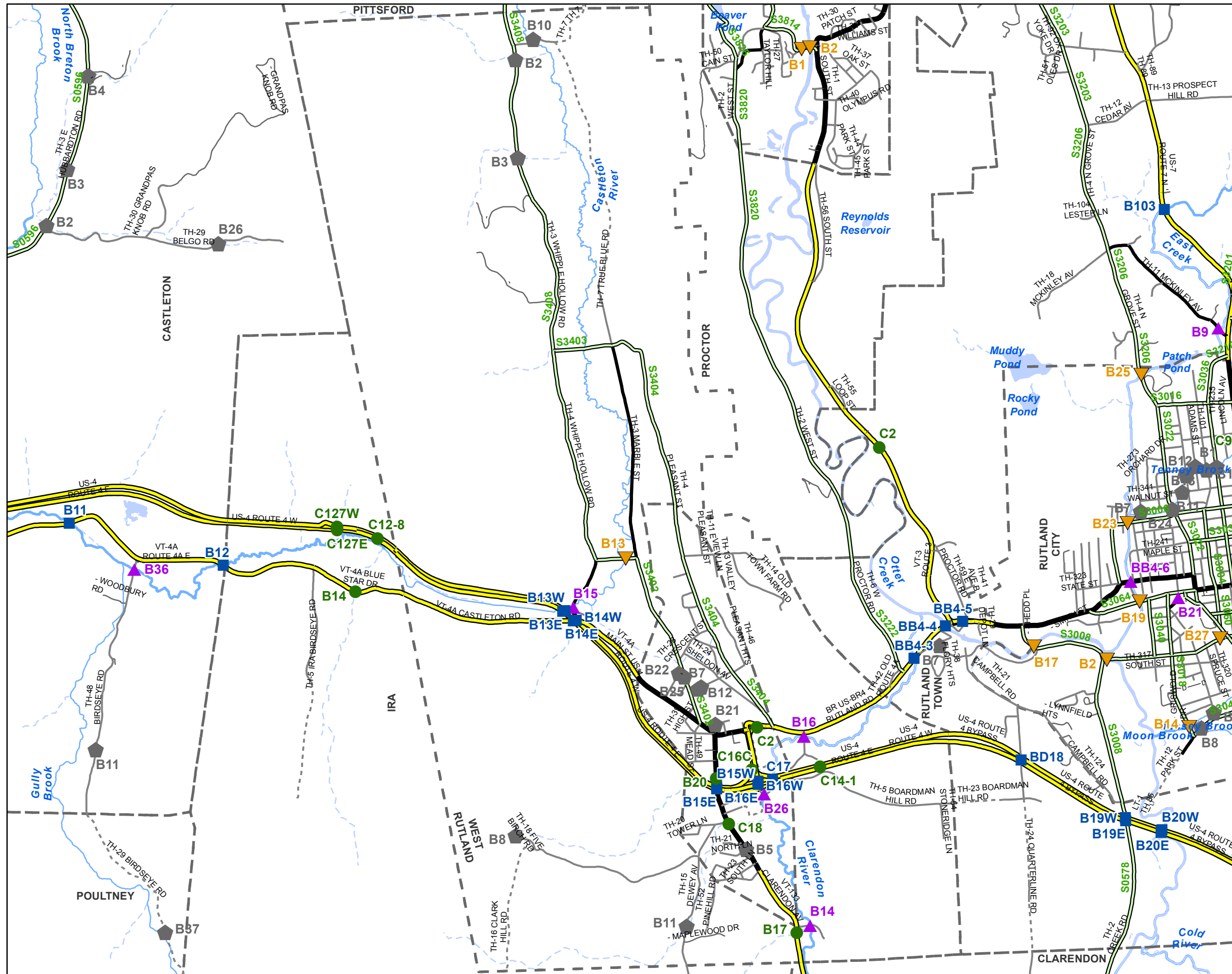
◆ TOWN SHORTS

NOTE: The town short data has not been field checked since the early 1990's

Produced by:  
Mapping Unit  
Vermont Agency of Transportation  
September 2011



**WEST HAVEN**  
RUTLAND COUNTY  
DISTRICT # 3



Scale 1:75,584

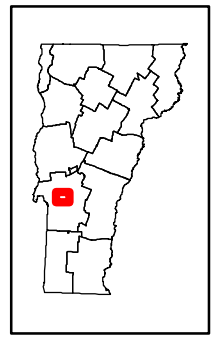


- ★ INTERSTATE
- STATE LONG
- STATE SHORT
- ▲ TOWN LONG
- ▼ FAS/FAU
- ▲ TOWN LONG
- FAS/FAU HWY
- INTERSTATE
- STATE HIGHWAY
- CLASS 1
- CLASS 2
- CLASS 3
- CLASS 4
- - - LEGAL TRAIL
- - - PRIVATE
- - - DISCONTINUED
- ┌ DISTRICT (includes extensions)
- NAMED RIVERS-STREAMS
- - - UNNAMED RIVERS-STREAMS

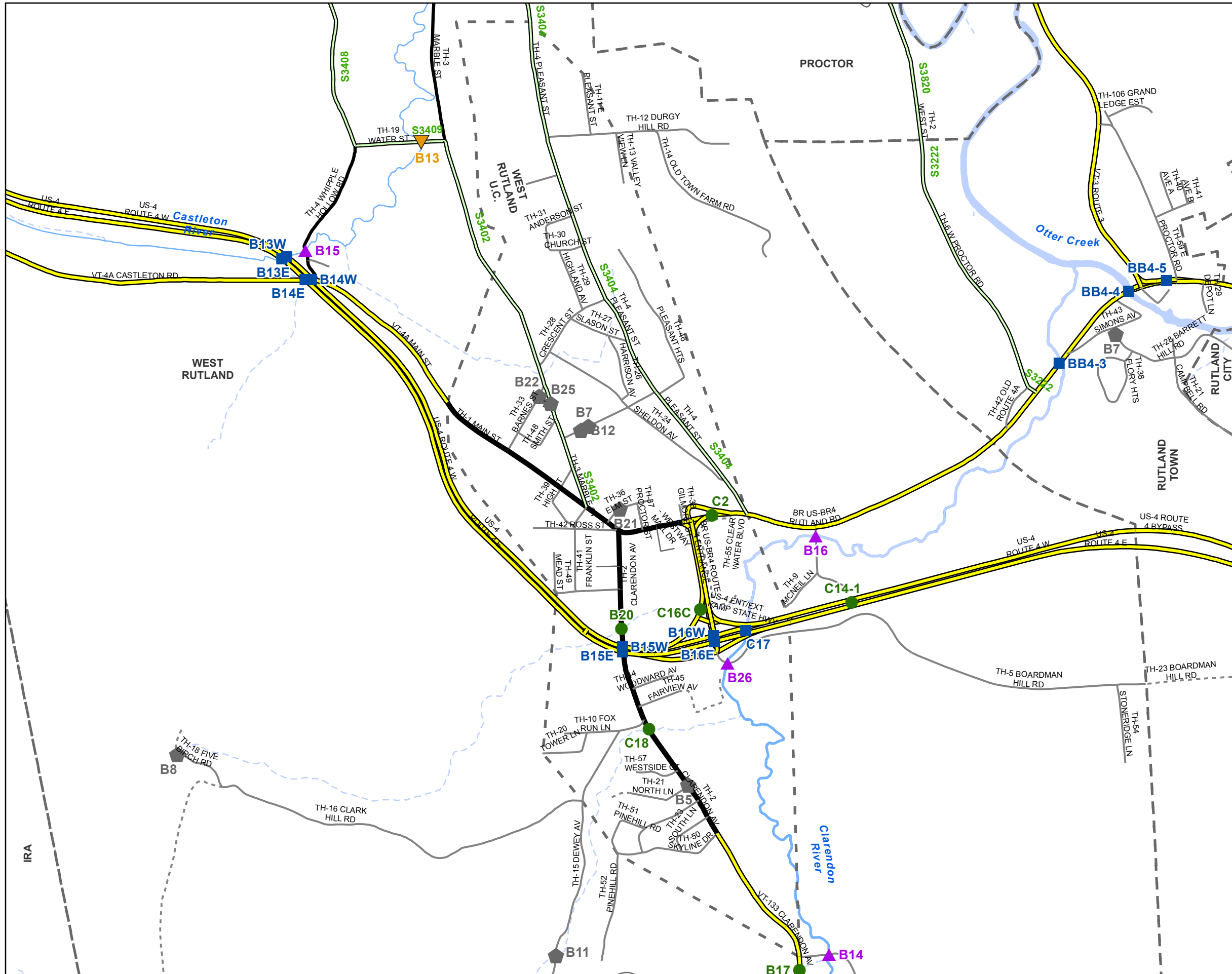
● TOWN SHORTS

NOTE: The town short data has not been field checked since the early 1990's

Produced by:  
Mapping Unit  
Vermont Agency of Transportation  
September 2011



**WEST RUTLAND**  
RUTLAND COUNTY  
DISTRICT # 3



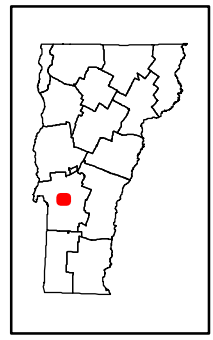
Scale 1:75,584

N

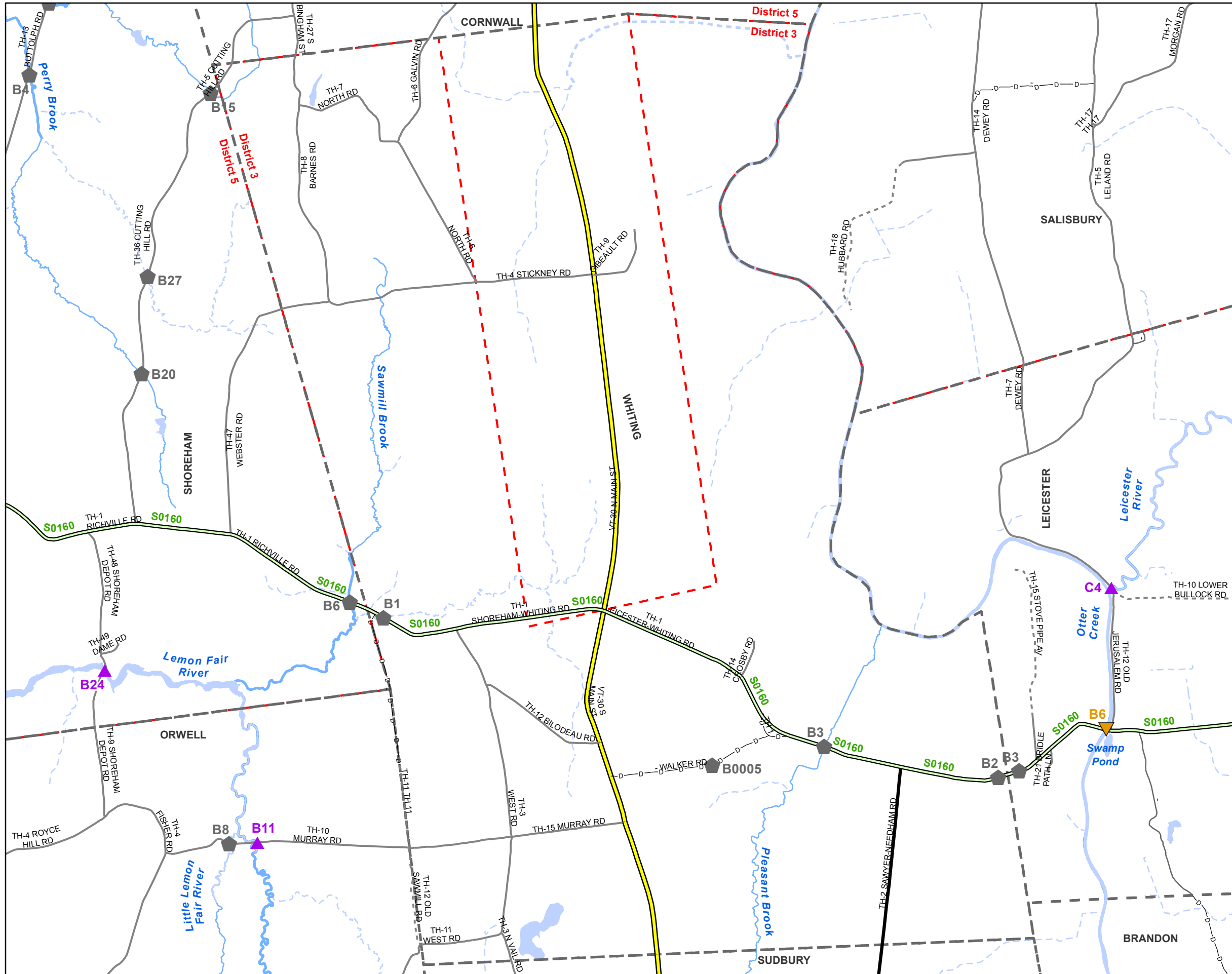
- ★ INTERSTATE
- STATE LONG
- STATE SHORT
- ▲ TOWN LONG
- ▼ FAS/FAU
- ▲ TOWN LONG
- ≡ FAS/FAU HWY
- INTERSTATE
- ▬ STATE HIGHWAY
- ▬ CLASS 1
- ▬ CLASS 2
- ▬ CLASS 3
- ▬ CLASS 4
- - LEGAL TRAIL
- - PRIVATE
- - DISCONTINUED
- ┌ DISTRICT (includes extensions)
- NAMED RIVERS-STREAMS
- - UNNAMED RIVERS-STREAMS
- ◆ TOWN SHORTS

NOTE: The town short data has not been field checked since the early 1990's

Produced by:  
Mapping Unit  
Vermont Agency of Transportation  
September 2011



**WEST RUTLAND U.C.**  
RUTLAND COUNTY  
DISTRICT # 3



Scale 1:75,584

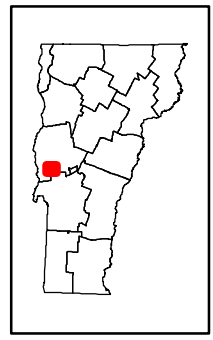


- ★ INTERSTATE
- STATE LONG
- STATE SHORT
- ▲ TOWN LONG
- ▼ FAS/FAU
- ▲ TOWN LONG
- ▬ FAS/FAU HWY
- INTERSTATE
- ▬ STATE HIGHWAY
- ▬ CLASS 1
- ▬ CLASS 2
- ▬ CLASS 3
- ▬ CLASS 4
- - - LEGAL TRAIL
- ▬ PRIVATE
- - - DISCONTINUED
- ▬ DISTRICT (includes extensions)
- ▬ NAMED RIVERS-STREAMS
- ▬ UNNAMED RIVERS-STREAMS

◆ TOWN SHORTS

NOTE: The town short data has not been field checked since the early 1990's

Produced by:  
Mapping Unit  
Vermont Agency of Transportation  
September 2011



**WHITING**  
ADDISON COUNTY  
DISTRICT # 3