
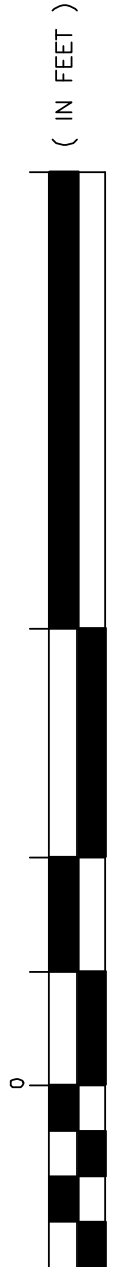
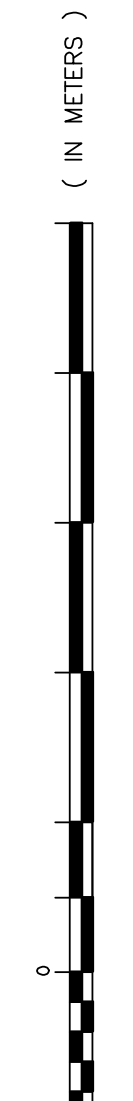


MAPPING BY NORMAN R. SMITH, INC.
 P.O. BOX 231, ROCHESTER, VT.



RECORD OF REVISIONS

NO.	DATE	DESCRIPTION	BY
1	2/04	UPDATE	NRS

LEGEND

SCALED DIMENSION	PROPERTY LINE FOR ASSESSMENT
AREA CALCULATED	TOWN LINE
AREA SURVEYED	VT. COORDINATE SYSTEM IN METERS
COMMON OWNERSHIP	LAND PARCEL NUMBER
DEVELOPMENT LOT NO.	TOWN HIGHWAY NUMBER
911 NUMBER	LOT NUMBER

PROPERTY TAX MAP FOR THE TOWN OF
PITTSFIELD
 VERMONT

DRAWING SCALE 1:5000

"THIS MAP IS FOR ASSESSMENT PURPOSES ONLY. IT IS NOT TO BE USED FOR DESCRIPTION, CONVEYANCE OR DETERMINATION OF LEGAL TITLE."

MAP INDEX

1	2
3	4
5	6
7	8
9	10

02
 MAP NO.

124148
 STATE MAP NO.