

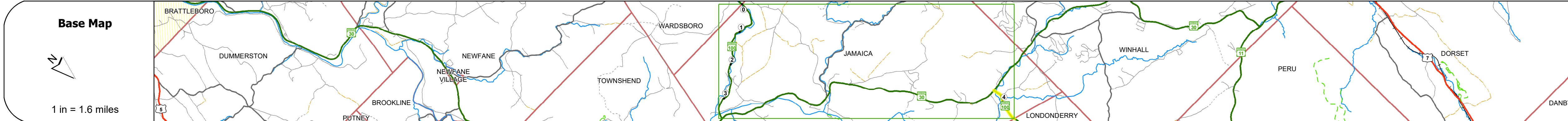
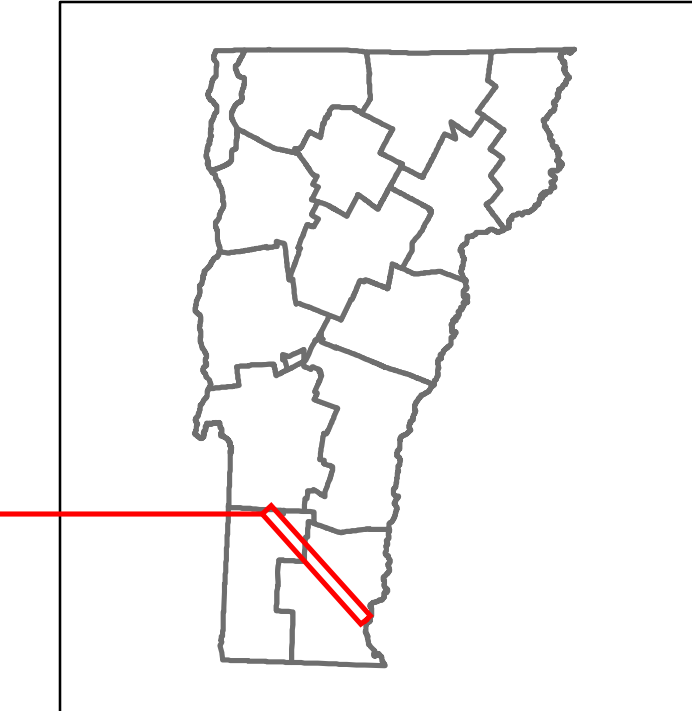


# Route Log and Progress Chart

**DRAFT**

Please Note: Errors and Omissions May Exist.  
Contact the VTrans Mapping Section with questions or concerns.


DISTRICT	TOWN	ROUTE
2	JAMAICA	VT-100



**Stick Diagram**

- Town Center
- Intersecting State Routes (excl. ramps/approaches)
- Other Intersecting Highways, Ramps, Approaches
- Railroad Crossings
- Primary Structures
- Secondary Structures
- Divided State Highway
- State Highway
- Divided Town Highway
- Town Highway
- Streams (Hydraulic Structure)
- Town Boundary
- Village/UC Boundaries
- District Boundaries
- State/Town Highway Change
- Divided Highway Limits
- Ghost Section Boundary
- Federal Urban Area Limits

Scale: 1 INCH = 2,000 FEET



## STRUCTURE DESCRIPTIONS

**Bridge 81:**  
Stringer/multi-beam or girder - 1936  
Structure No. 200013008113092  
Length: 94'  
Height: 5.33'  
Width: 2.8'  
Facility Carried: VT 00100 ML  
Structure Type: ROLLED BEAM  
Features Intersected: WINHALL RIVER  
Surface: Bituminous  
Maintenance/Ownership: State

**Bridge 82:**  
Culvert - 2015  
Structure No. 300013008213091  
Length: 10'  
Facility Carried: VT100  
Structure Type: SEGMENTAL RC BOX  
Features Intersected: MILL BROOK  
Maintenance/Ownership: State

**Bridge 83:**  
Stringer/multi-beam or girder - 1956  
Structure No. 200013008313092  
Length: 69'  
Height: 5.33'  
Width: 3.3'  
Facility Carried: VT 00100 ML  
Structure Type: ROLLED BEAM  
Features Intersected: MILL BROOK  
Surface: Bituminous  
Maintenance/Ownership: State

<b>Road Widths</b>	Travellane Roadway Lane Count Base Subbase	26 26.5 25.5 27 26 26.5 2 18'
<b>Curves</b>		2 8 4 4
<b>Grades</b>		+8.2
<b>Guardrails</b>		N/A
<b>Rumblestrips</b>		
<b>Historic Projects</b>		<ul style="list-style-type: none"> <li>2015: ER STP 013-2(12)</li> <li>1991: F 013-20(5)</li> <li>1981: FR 013-24(5)</li> <li>1973: Unknown</li> <li>1950: S 73(1)</li> <li>1938: ST 219</li> </ul>
<b>Maintenance Garage</b>		District 2 - DMF Maintenance Londonderry Garage
<b>Speed Zone</b>		
<b>Functional Class</b>		4
<b>National Highway System</b>		
<b>Limited Access Highway</b>		
<b>Customer Service Level</b>		Regional Corridor
<b>Traffic Counters</b>		
<b>AAADT</b>	2021 2020 2019 2018 2017	2759 2434 2874 2700 2600
<b>Crash Locations</b>	(Incomplete) 2022 2021 2020 2019 2018	

<p><b>Historic Projects</b></p> <ul style="list-style-type: none"> <li>Unknown</li> <li>Retreatment</li> <li>Resurface</li> <li>Bituminous Mix</li> <li>Skinny Mix</li> <li>Bituminous Seal</li> <li>Surface Treated</li> <li>Gravel</li> <li>Plant Mix</li> <li>Reclaimed Base and Bituminous Concrete</li> <li>Concrete</li> <li>Gravel</li> </ul>	<p><b>Functional Class</b></p> <ul style="list-style-type: none"> <li>1 - Interstate System</li> <li>2 - Other Freeways and Expressways</li> <li>3 - Principal Arterial</li> <li>4 - Minor Arterial</li> <li>5 - Major Collector</li> <li>6 - Minor Collector</li> </ul>	<p><b>Curves</b></p> <ul style="list-style-type: none"> <li>Left (degrees)</li> <li>Right (degrees)</li> </ul> <p><b>Grades</b></p> <ul style="list-style-type: none"> <li>Left (percent) grade up</li> <li>Right (percent) grade down</li> </ul>	<p><b>Traffic Counters</b></p> <ul style="list-style-type: none"> <li>Continuous (CTC)</li> <li>Weight-In-Motion (WIM)</li> <li>Short-Term, Scheduled</li> <li>Short-Term, Unscheduled</li> </ul>	<p><b>Crash Locations</b></p> <ul style="list-style-type: none"> <li>Fatal</li> <li>Injury</li> <li>Property Damage Only</li> <li>Unknown Crash Type</li> </ul> <p><b>High Crash Locations (HCL's)</b></p> <ul style="list-style-type: none"> <li>Sections (&amp; Intersections)</li> <li>HCL No. 1-100 (1-10)</li> <li>101-200 (11-20)</li> <li>201-300 (21-30)</li> <li>301-400 (31-40)</li> <li>401-800 (41-113)</li> </ul>	<p><b>Mileage by Functional Class By Sheet</b></p> <p>013-2 4 - minor Arterial 3.692</p> <p><b>Page Total Mileage: 0.963 mi</b></p>	<p><b>Mileage by Town By Sheet</b></p> <p>JAMAICA - v100-1309 Ghost Section - (VT-30, MM 0.679 to 8.815) 0.963 of 4.556</p> <p><b>Page Total Mileage: 0.963 mi</b></p>
--	--	---	---	--	---	--

<b>DISTRICT</b>	<b>TOWN</b>	<b>Date: 10/03/22</b>	<b>ROUTE</b>
2	JAMAICA	2 of 2 TWN mileage: 3.593 to 4.556	VT-100 ETE mileage: 49.672 to 50.635

For More Information Contact - Vermont Agency of Transportation, Policy, Planning and Intermodal Development Division - Mapping Section, 219 North Main Street, Barre, VT 05641 Telephone: 802-828-2600.