

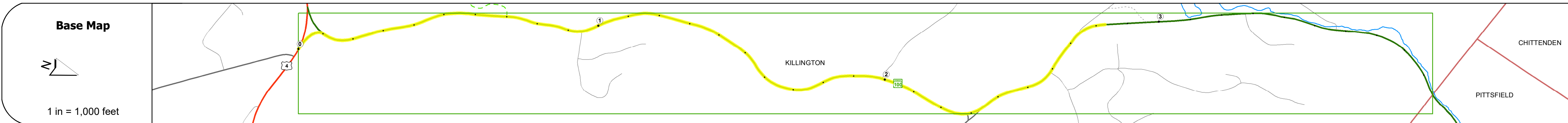
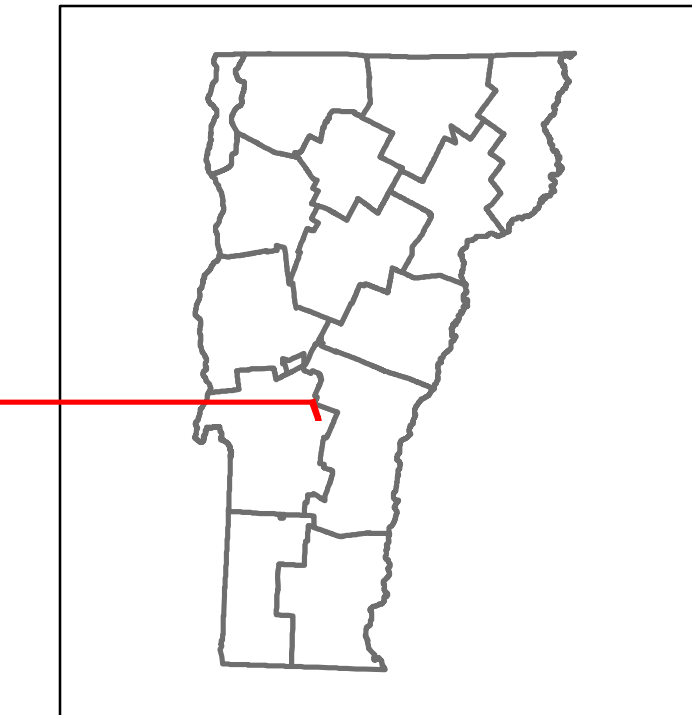


Route Log and Progress Chart

DRAFT

Please Note: Errors and Omissions May Exist.
Contact the VTrans Mapping Section with questions or concerns.

DISTRICT	TOWN	ROUTE
3	KILLINGTON	VT-100



Stick Diagram

- Town Center
- Intersecting State Routes (excl. ramps/approaches)
- Other Intersecting Highways, Ramps, Approaches
- Railroad Crossings
- Primary Structures
- Secondary Structures
- Divided State Highway
- State Highway
- Divided Town Highway
- Town Highway
- Streams (Hydraulic Structure)
- Town Boundary
- Village/UC Boundaries
- District Boundaries
- State/Town Highway Change
- Divided Highway Limits
- Ghost Section Boundary
- Federal Urban Area Limits

Scale: 1 INCH = 2,000 FEET



STRUCTURE DESCRIPTIONS

Bridge 118:
 Frame - 2016
 Structure No. 300022011811211
 Length: 21'
 Facility Carried: VT100
 Structure Type: SEGMENTAL RC FRAME
 Features Intersected: BROOK
 Maintenance/Ownership: State

Bridge 119:
 Culvert - 1935
 Structure No. 300022011911211
 Length: 9'
 Facility Carried: VT100
 Structure Type: RC BOX
 Features Intersected: OTTAUQUECHEE RIVER
 Maintenance/Ownership: State

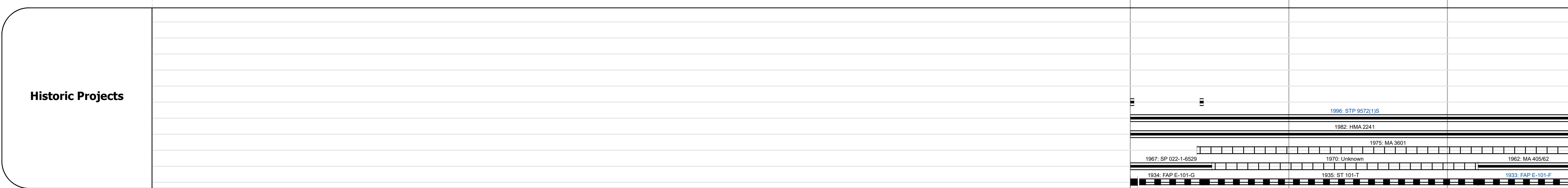
Road Widths	Travellane	Roadway	Lane Count	Base	Subbase

Curves	19	8	6	5	9	17	8	6	10	7	10	7	4	16

Grades	-12.0	-5.0	-11.0	-4.0	-4.2A

Guardrails	H	H	H	H	H

Rumblestrips					



Maintenance Garage	District 3 - DMF Maintenance Mendon Garage

Speed Zone	

Functional Class	4


National Highway System	

Limited Access Highway	

Customer Service Level	Regional Corridor

Traffic Counters	

AAADT	2021	2020	2019	2018	2017
	3064	2704	3193	3800	3700
				3200	3300



Historic Projects	Functional Class	Curves	Grades	Traffic Counters	Crash Locations	Mileage by Functional Class By Sheet	Mileage by Town By Sheet
Unknown, Retreatment, Resurface, Bituminous Mix, Skiny Mix, Bituminous Seal	1- Interstate System, 2- Other, 3- Principal Arterial, 4- Minor Arterial, 5- Major Collector, 6- Minor Collector	Left, Right, (degrees)	grade up, grade down	Continuous (CTC), Weigh-In-Motion (WIM), Short-Term, Scheduled, Short-Term, Unscheduled	Fatal, Injury, Property Damage Only, Unknown Crash Type	022 4 - minor Arterial 3.969	KILLINGTON - V100-1121 Ghost Section - (US-4, MM 8.495 to 2.324) 2.829 of 3.969
Indicated plans available - http://vtransmap01.aot.state.vt.us/p/dcr/DWebstore/	Speed Zones: 25, 30, 35, 40, 45, 50, 55, 60, 65	Road Widths: 8, 10, 12		AAADT (AADT)	High Crash Locations (HCL's) Sections (& Intersections)	Page Total Mileage: 2.829 mi	Page Total Mileage: 2.829 mi

DISTRICT	TOWN	Date: 10/03/22	ROUTE
3	KILLINGTON	1 of 2 TWN mileage: 0.0 to 2.829	VT-100 ETE mileage: 86.051 to 88.88

For More Information Contact - Vermont Agency of Transportation, Policy, Planning and Intermodal Development Division - Mapping Section, 219 North Main Street, Barre, VT 05641 Telephone: 802-828-2600.