
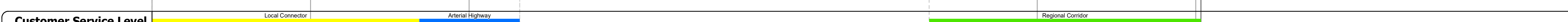










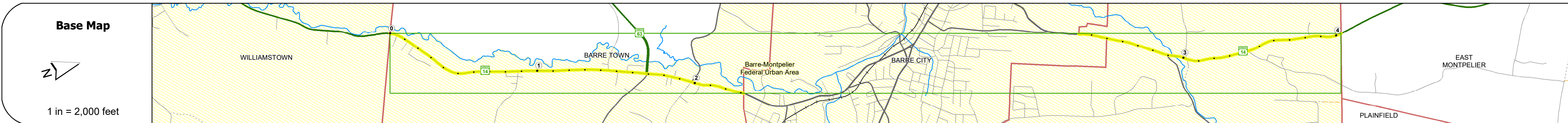
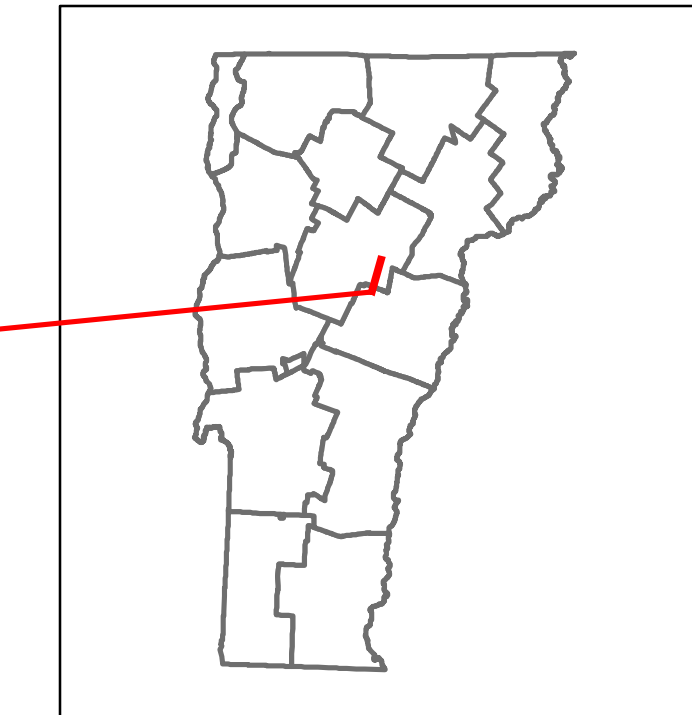



DISTRICT	TOWN	ROUTE
6	BARRE TOWN	VT-14



Year	Section 0-1	Section 1-2	Section 2-3	Section 3-4	Section 4-5	Section 5-6	Section 6-7	Section 7-8	Section 8-9	Section 9-10
2021	3126	6708	8492	7579	4692	4747	4068	4943	5600	5600
2020	2870	5987	7579	9209	4692	4747	4068	4943	5600	5600
2019	3389	7068	9209	10800	4692	4747	4068	4943	5600	5600
2018	3400	8300	10800	9300	4692	4747	4068	4943	5600	5600
2017	3600	8000	10500	9300	4692	4747	4068	4943	5600	5600



STRUCTURE DESCRIPTIONS

Bridge 64:
Slab - 1923
Structure No. 300147006412021
Length: 11'
Width: 3.0'
Facility Carried: VT14
Structure Type: CONCRETE SLAB
Features Intersected: BROOK
Surface: Bituminous
Maintenance/Ownership: State

Bridge 65A:
Culvert - 1919
Structure No. 300147065A12021
Length: 6'
Facility Carried: VT14
Structure Type: ACCGMP
Features Intersected: BROOK
Maintenance/Ownership: State

Bridge 65B:
Culvert - 2014
Structure No. 300147065B12021
Length: 7'
Facility Carried: VT14
Structure Type: SEGMENTAL RC BOX
Features Intersected: BROOK
Maintenance/Ownership: State

Bridge 67:
Culvert - 1979
Structure No. 200037006712022
Length: 23'
Height: 5.33'
Facility Carried: VT 14 ML
Structure Type: CGMP
Features Intersected: GUNNERS BROOK
Maintenance/Ownership: State

Historic Projects <ul style="list-style-type: none"> Unknown Retreatment Resurface Bituminous Mix Skinny Mix Bituminous Seal 	Functional Class <ul style="list-style-type: none"> 1 - Interstate 2 - Other 3 - Principal Arterial 4 - Minor Arterial 5 - Major Collector 6 - Minor Collector 	Curves <ul style="list-style-type: none"> Left Right 	Grades <ul style="list-style-type: none"> grade up grade down 	Traffic Counters <ul style="list-style-type: none"> Continuous (CTC) Weight-In-Motion (WIM) Short-Term, Scheduled Short-Term, Unscheduled 	Crash Locations <ul style="list-style-type: none"> Fatal Injury Property Damage Only Unknown Crash Type 	Mileage by Functional Class By Sheet 037-1 4 - Minor Arterial 0147 5 - Major Collector 2.347 1.686 Page Total Mileage: 4.033 mi	Mileage by Town By Sheet BARRE TOWN - V014-1202 4.033 of 4.033 Page Total Mileage: 4.033 mi	DISTRICT 6	TOWN BARRE TOWN	Date: 10/03/22	ROUTE VT-14 ETE mileage: 46.676 to 48.995 0.0 to 4.033
--	--	--	---	---	---	--	--	----------------------	---------------------------	-----------------------	---