

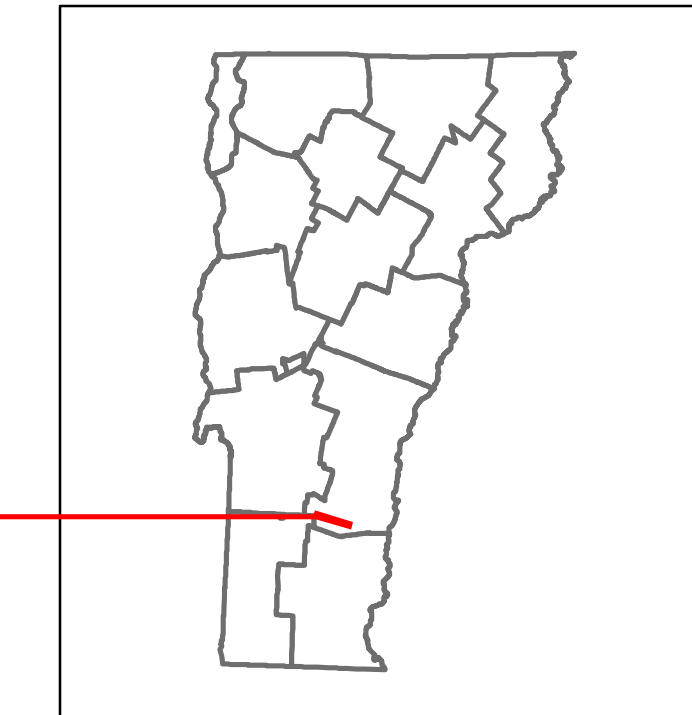


Route Log and Progress Chart

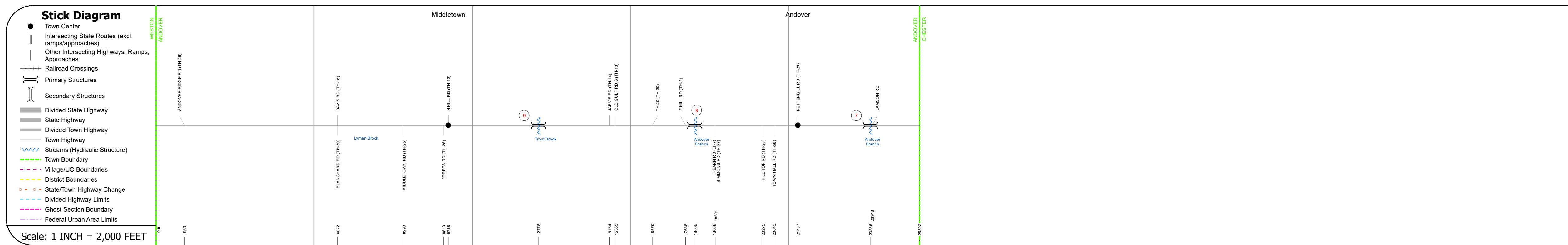
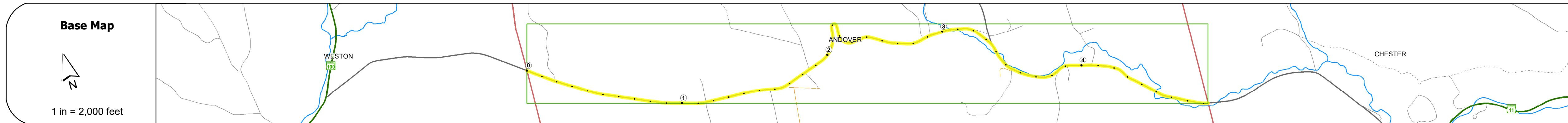
DRAFT

Please Note: Errors and Omissions May Exist.
Contact the VTrans Mapping Section with questions or concerns.

DISTRICT	TOWN	ROUTE
2	ANDOVER	Maj-0132



Maj-0132



Road Widths	Travellane: 30, 26, 30, 26, 28, 28, 22, 25 Roadway: 30, 26, 30, 26, 28, 28, 22, 25 Lane Count: 2, 2 Base: 24" Crushed Stone, 24" Gravel Subbase: 24" Gravel
Curves	5
Grades	
Guardrails	
Rumblestrips	
Historic Projects	1983 Unknown, 1977 Unknown, 1978 Unknown, 1976 Unknown, 1975 Unknown, 1999 S 0132(1), 1997 S 219(2), 1996 SA, 1964 SA, 1993 BRS 0132(5), 1985 Unknown, 1980 BRS 0132(4)S, 1980 Unknown, 1979 Unknown, 1974 Unknown, 1952 S 219(1)
Maintenance Garage	
Speed Zone	
Functional Class	5
National Highway System	
Limited Access Highway	
Customer Service Level	
Traffic Counters	Y381
AADT	2021: 461, 693 2020: 407, 612 2019: 481, 722 2018: 480, 720 2017: 490, 730
Crash Locations	(Incomplete) 2022, 2021, 2020, 2019, 2018

STRUCTURE DESCRIPTIONS

Bridge 9:
Stringer/multi-beam or girder - 1939
Structure No. 200132000914012
Length: 84'
Height: 5.33'
Width: 2.4'
Facility Carried: TR 01 FAS 132
Structure Type: ROLLED BEAM
Features Intersected: TROUT BROOK
Surface: Bituminous
Maintenance/Ownership: Town

Bridge 8:
Stringer/multi-beam or girder - 1993
Structure No. 200132000814012
Length: 54'
Height: 5.33'
Width: 2.7'
Facility Carried: TR 01 FAS 132
Structure Type: ROLLED BEAM
Features Intersected: ANDOVER BRANCH
Surface: Bituminous
Maintenance/Ownership: Town

Bridge 7:
Slab - 1979
Structure No. 200132000714012
Length: 32'
Height: 5.33'
Width: 2.8'
Facility Carried: TR 01 FAS 132
Structure Type: CONCRETE SLAB
Features Intersected: ANDOVER BRANCH
Surface: Bituminous
Maintenance/Ownership: Town

Historic Projects Bituminous Concrete, Retreatment, Resurface, Bituminous Mix, Skiny Mix, Bituminous Seal, Surface Treated Gravel, Plant Mix, Reclaimed Base and Bituminous Concrete, Concrete, Gravel	Functional Class 1 - Interstate System, 2 - Other Freeways and Expressways, 3 - Principal Arterial, 4 - Minor Arterial, 5 - Major Collector, 6 - Minor Collector	Curves Left, Right, Grades (down, up, grade down, grade up)	Traffic Counters Continuous (CTC), Weigh-In-Motion (WIM), Short-Term, Scheduled, Short-Term, Unscheduled	Crash Locations Fatal, Injury, Property Damage Only, Unknown Crash Type, High Crash Locations (HCL's)	Mileage by Functional Class By Sheet 0132 5 - Major Collector 4.830	Mileage by Town By Sheet ANDOVER - S01321401 4.83 of 4.83	DISTRICT 2	TOWN ANDOVER	Date: 10/02/22	ROUTE Maj-0132 ETE mileage: 1.37 to 6.2
Speed Zones 25, 30, 35, 40, 45, 50, 55, 60, 65					Page Total Mileage: 4.830 mi		Page Total Mileage: 4.83 mi		1 of 1 TWN mileage: 0.0 to 4.83	

For More Information Contact - Vermont Agency of Transportation, Policy, Planning and Intermodal Development Division - Mapping Section, 219 North Main Street, Barre, VT 05641 Telephone: 802-828-2600.