Route Log and Progress Chart

DRAFT

Please Note: Errors and Omissions May Exist.
Contact the VTrans Mapping Section with questions or concerns.

DISTRICT	TOWN	ROUTE
5	SALISBURY	Maj-0175

53

Base Map

1 in = 0.5 miles

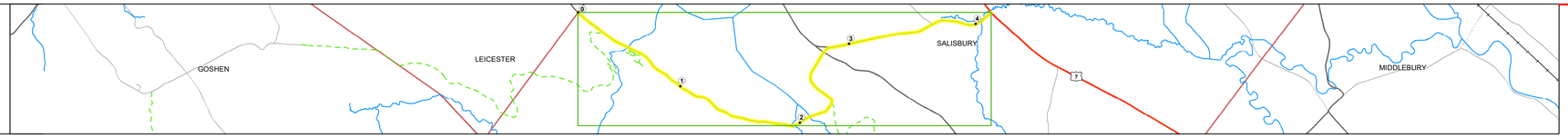

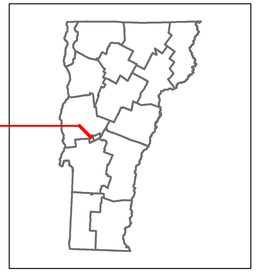

Stick Diagram

- Town Center
- Intersecting State Routes (excl. ramps/approaches)
- Other Intersecting Highways, Ramps, Approaches
- Railroad Crossings
- Primary Structures
- Secondary Structures
- Divided State Highway
- State Highway
- Divided Town Highway
- Town Highway
- Streams (Hydraulic Structure)
- Town Boundary
- Village/UC Boundaries
- District Boundaries
- State/Town Highway Change
- Divided Highway Limits
- Ghost Section Boundary
- Federal Urban Area Limits

Scale: 1 INCH = 1,000 FEET

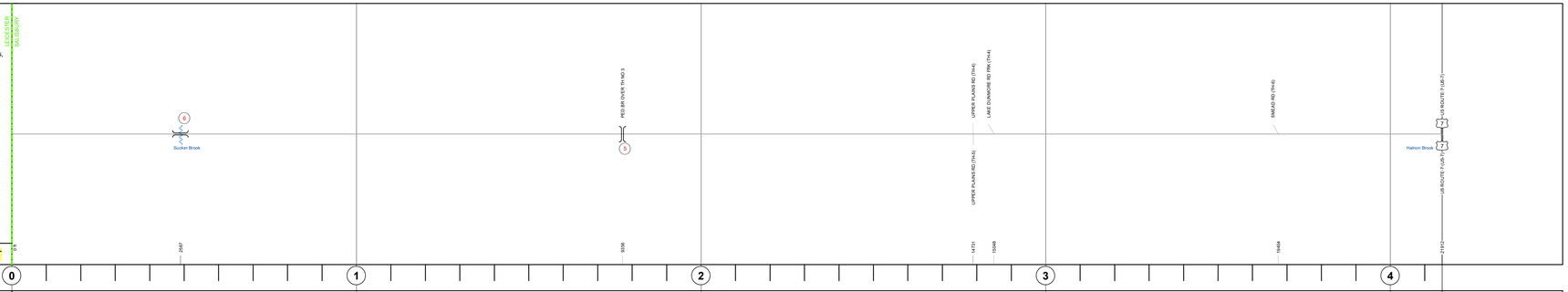

Road Widths

Travellane	22
Roadway	22
Lane Count	2
Base	
Subbase	

Curves

Grades

Guardrails

Rumblestrips

Historic Projects

1971: Unknown
1979: Unknown
1982: Unknown
1947: S 173(3)
1972: SA
1946: SA
1948: SA
0: SA
1948: SA
0: SA
1936: WPSC 173B
1935: NRS 173

Maintenance Garage

Speed Zone

Functional Class

5

National Highway System

Limited Access Highway

Customer Service Level

Traffic Counters

AADT

2020	955 / 905
2019	1127 / 1069
2018	1700 / 1100
2017	1700 / 1100
2016	1363 / 1067

Crash Locations

(Incomplete) 2021
2020
2019
2018
2017

STRUCTURE DESCRIPTIONS

Bridge 6:
Slab - 1945
Structure No. 200175000601172
Length: 37'
Width: 20.0'
Facility Carried: TR 03 FAS 175
Structure Type: 2 SPAN CONCRETE SLAB
Features Intersected: SUCKER BROOK
Surface: Bituminous
Maintenance/Ownership: Town

Bridge 5:
Stringer/multi-beam or girder - 1993
Structure No. 200175000501172
Length: 84'
Facility Carried: PEDESTRIAN
Structure Type: TIMBER PEDESTRIAN BR
Features Intersected: PED.BR OVER TH NO 3

Historic Projects

Unknown, Retreatment, Resurface, Bituminous Mix, Skinny Mix, Bituminous Seal, Bituminous Concrete, Bituminous Macadam, Cold Plane and Bituminous Concrete, Concrete, Gravel, Surface Treated Gravel, Plant Mix, Reclaimed Base and Bituminous Concrete

Indicated plans available - http://vtransmap01.aot.state.vt.us/rp/dpr/DIwebstore/

Functional Class

1 - Interstate System, 2 - Other Freeways and Expressways, 3 - Principal Arterial, 4 - Minor Arterial, 5 - Major Collector, 6 - Minor Collector

Speed Zones

25, 30, 35, 40, 45, 50, 55, 60, 65

Curves

(degrees) Left, Right

Grades

(percent) grade up, grade down

Road Widths

(ft)

Traffic Counters

Continuous (CTC)
Weigh-In-Motion (WIM)
Short-Term, Scheduled
Short-Term, Unscheduled
(counter ID)

AADT

(AADT)

Crash Locations

Legend

High Crash Locations (HCL's)
Sections (& Intersections)
HCL No.
1 - 100 (1 - 10)
101 - 200 (11 - 20)
201 - 300 (21 - 30)
301 - 400 (31 - 40)
401 - 800 (41 - 113)

Mileage by Functional Class By Sheet

0175	5 - Major Collector	4.150

Page Total Mileage: 4.150 mi

Mileage by Town By Sheet

SALISBURY - S01750117	4.15 of 4.15

Page Total Mileage: 4.15 mi

DISTRICT	TOWN	Date: 11/19/21	ROUTE
5	SALISBURY	1 of 1 TWN mileage: 0.0 to 4.15	Maj-0175 ETE mileage: 5.16 to 9.31

For More Information Contact - Vermont Agency of Transportation, Policy, Planning and Intermodal Development Division - Mapping Section, 1 National Life Drive, Montpelier, VT 05633-5001 Telephone: 802-828-2600.