Route Log and Progress Chart

DRAFT

Please Note: Errors and Omissions May Exist.
Contact the VTrans Mapping Section with questions or concerns.

DISTRICT	TOWN	ROUTE
1	DOVER	VT-100

Base Map

1 in = 0.5 miles

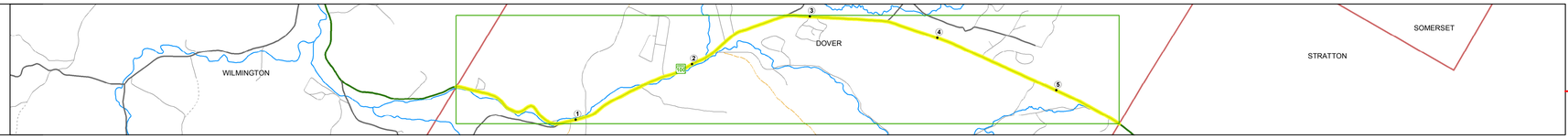

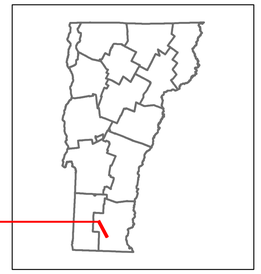

VERMONT 100

Stick Diagram

- Town Center
- Intersecting State Routes (excl. ramps/approaches)
- Other Intersecting Highways, Ramps, Approaches
- Railroad Crossings
- Primary Structures
- Secondary Structures
- Divided State Highway
- State Highway
- Divided Town Highway
- Town Highway
- Streams (Hydraulic Structure)
- Town Boundary
- Village/UC Boundaries
- District Boundaries
- State/Town Highway Change
- Divided Highway Limits
- Ghost Section Boundary
- Federal Urban Area Limits

Scale: 1 INCH = 2000 FEET

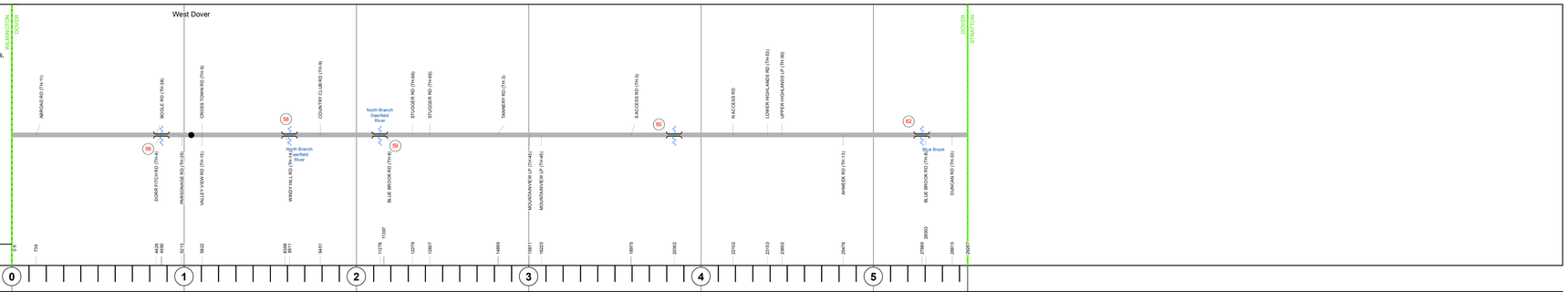

Road Widths

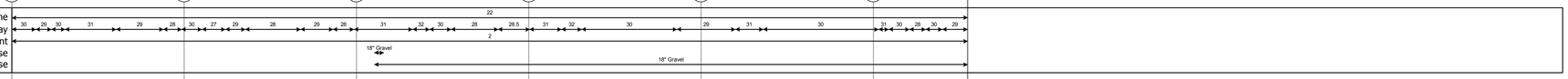

Curves

Grades

Historic Projects

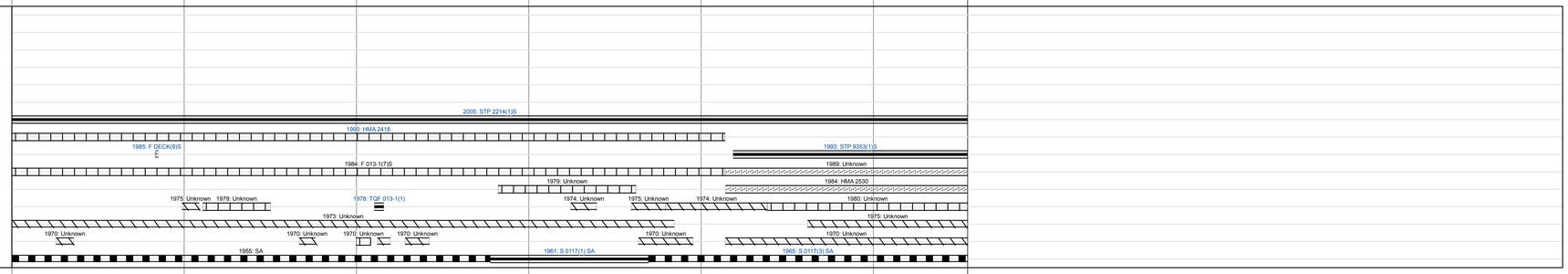

Maintenance Garage

District 1 - Wilmington Garage

Speed Zone



Functional Class

4

National Highway System

Limited Access Highway

Traffic Counters

X064
X044

Customer Service Level

Regional Corridor

AADT Counts



Crash Locations

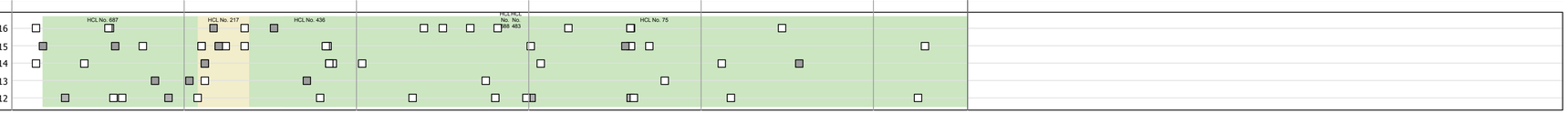

STRUCTURE DESCRIPTIONS

Bridge 56:
Stringer/multi-beam or girder - 1939
Structure No. 200013005613042
Length: 81'
Width: 27.4'
Facility Carried: VT 00100 ML
Bridge Type: ROLLED BEAM
Features Intersected: N. BR. DEERFIELD RIVER
Surface: Bituminous
Maintenance/Ownership: State

Bridge 58:
Tee Beam - 1928
Structure No. 200013005813042
Length: 59'
Width: 31.3'
Facility Carried: VT 00100 ML
Bridge Type: CONCRETE T-BEAM
Features Intersected: N. BR. DEERFIELD RIVER
Surface: Bituminous
Maintenance/Ownership: State

Bridge 59:
Tee Beam - 1926
Structure No. 200013005913042
Length: 35'
Width: 34.2'
Facility Carried: VT 00100 ML
Bridge Type: CONC TBM WID W SLAB
Features Intersected: N. BR. DEERFIELD RIVER
Surface: Bituminous
Maintenance/Ownership: State

Culvert 60:
Culvert - 1965
Structure No. 300013006013041
Length: 6'
Under Clearance: 6.0'
Facility Carried: VT100
Bridge Type: CGMP
Features Intersected: BROOK
Maintenance: State

Culvert 62:
Culvert - 1965
Structure No. 300013006213041
Length: 12'
Under Clearance: 6.0'
Facility Carried: VT100
Bridge Type: RC BOX
Features Intersected: BROOK
Maintenance: State

Historic Projects

- Unknown
- Retreatment
- Resurface
- Bituminous Mix
- Skinny Mix
- Bituminous Seal
- Bituminous Concrete
- Bituminous Macadam
- Cold Plane and Bituminous Concrete
- Concrete
- Gravel
- Surface Treated Gravel
- Plant Mix
- Reclaimed Base and Bituminous Concrete

Indicated plans available - http://vtransmap01.aot.state.vt.us/rp/dpr/D/webstore/

Functional Class

- 1 - Interstate System
- 2 - Other Freeways and Expressways
- 3 - Principal Arterial
- 4 - Minor Arterial
- 5 - Major Collector
- 6 - Minor Collector

Speed Zones

SPEED 25, SPEED 30, SPEED 35, SPEED 40, SPEED 45, SPEED 50, SPEED 55, SPEED 60, SPEED 65

Curves

(degrees) Left
Right

Grades

(percent) grade up
grade down

Road Widths

(ft)

Traffic Counters

(counter ID)

AADT

(count)

Crash Locations

- Fatal
- Property Damage Only
- Injury
- Unknown Crash Type

High Crash Locations (HCL's)

HCL No.	
1 - 100	201 - 300
101 - 200	301 - 400
	401 - 800

Mileage by Functional Class By Sheet

013-1	4 - Minor Arterial	5.547

Page Total Mileage: 5.547 mi

Mileage by Town By Sheet

DOVER - V100-1304		5.547 of 5.547

Page Total Mileage: 5.547 mi

DISTRICT	TOWN	Date: 10/21/17	ROUTE
1	DOVER	1 of 1 TWN mileage: 0.0 to 5.547	VT-100 ETE mileage: 31.822 to 37.369

For More Information Contact - Vermont Agency of Transportation, Policy, Planning and Intermodal Development Division - Mapping Section, 1 National Life Drive, Montpelier, VT 05633-5001 Telephone: 802-828-2600.