Route Log and Progress Chart

DRAFT

Please Note: Errors and Omissions May Exist.
Contact the VTrans Mapping Section with questions or concerns.

DISTRICT	TOWN	ROUTE
7	GROTON	US-302

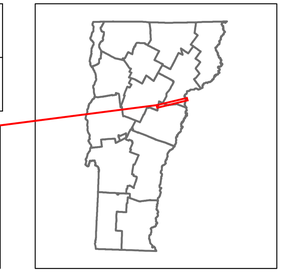

302

Base Map

1 in = 0.9 miles

Stick Diagram

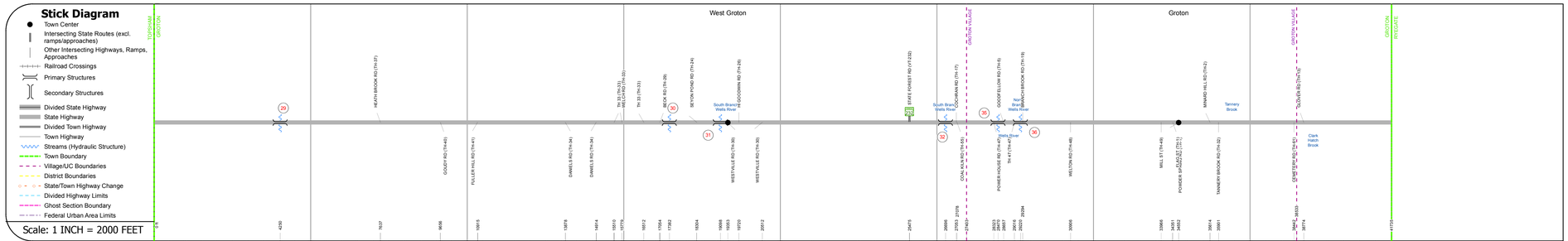

Road Widths

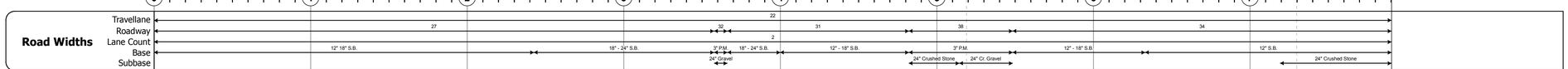

Curves



Grades



Historic Projects

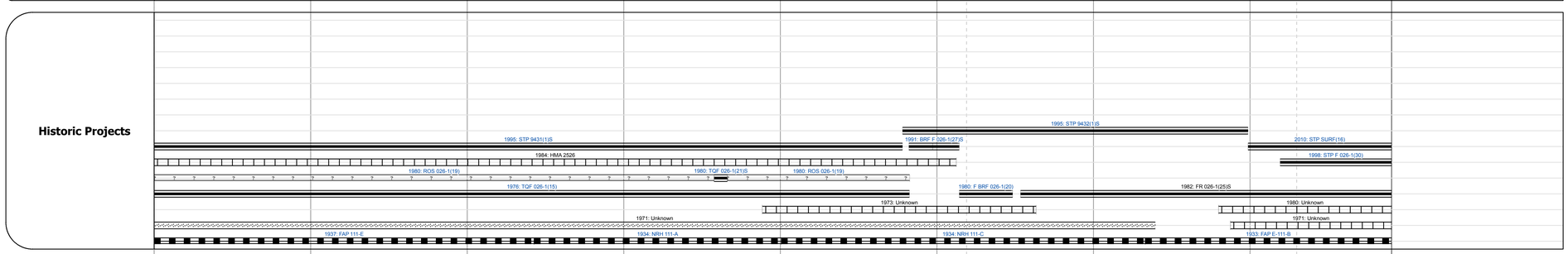

Maintenance Garage

District 7 - Newbury Garage

Speed Zone



Functional Class

4

National Highway System

Limited Access Highway

Traffic Counters

C121

Customer Service Level

Regional Corridor

AADT Counts

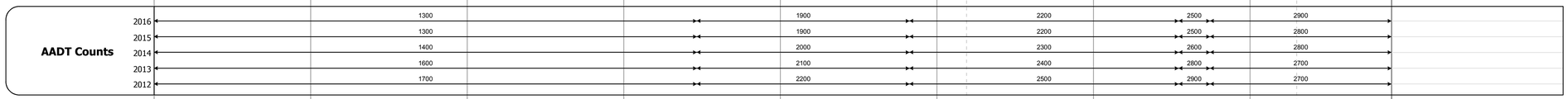

Crash Locations

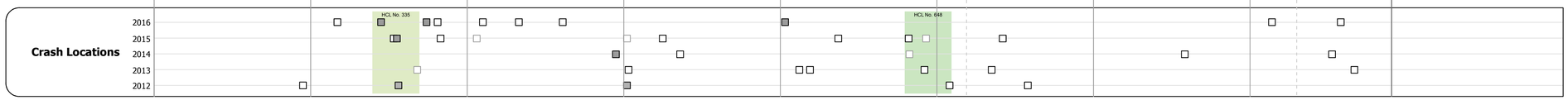

STRUCTURE DESCRIPTIONS

Culvert 29:
Culvert - 1937
Structure No. 300026002903041
Length: 8'
Under Clearance: 6.0'
Facility Carried: US302
Bridge Type: R.C. BOX
Features Intersected: BROOK
Maintenance: State

Culvert 30:
Culvert - 1934
Structure No. 300026003003041
Length: 9'
Under Clearance: 7.0'
Facility Carried: US302
Bridge Type: R.C. BOX
Features Intersected: BROOK
Maintenance: State

Bridge 31:
Stringer/multi-beam or girder - 1980
Structure No. 200026003103042
Length: 60'
Width: 32.9'
Facility Carried: US 00302 ML
Bridge Type: ROLLED BEAM
Features Intersected: SOUTH BRANCH WELLS RIVER
Surface: Bituminous
Maintenance/Ownership: State

Bridge 32:
Stringer/multi-beam or girder - 1990
Structure No. 200026003203042
Length: 64'
Width: 39.0'
Facility Carried: US 00302 ML
Bridge Type: ROLLED BEAM
Features Intersected: SOUTH BRANCH WELLS RIVER
Surface: Bituminous
Maintenance/Ownership: State

Bridge 35:
Stringer/multi-beam or girder - 1980
Structure No. 200026003503042
Length: 120'
Width: 40.1'
Facility Carried: US 00302 ML
Bridge Type: WELDED PLATE GIRDER
Features Intersected: WELLS RIVER
Surface: Bituminous
Maintenance/Ownership: State

Bridge 36:
Tee Beam - 1925
Structure No. 200026003603042
Length: 25'
Width: 27.0'
Facility Carried: US 00302 ML
Bridge Type: T-BEAM WIDEN W SLAB
Features Intersected: NORTH BRANCH WELLS RIVER
Surface: Bituminous
Maintenance/Ownership: State

Historic Projects: Unknown; Retreatment; Resurface; Bituminous Mix; Skinny Mix; Bituminous Seal; Bituminous Concrete; Bituminous Macadam; Cold Plane and Bituminous Concrete; Concrete; Gravel; Surface Treated Gravel; Plant Mix; Reclaimed Base and Bituminous Concrete

Indicated plans available - http://vtransmap01.aot.state.vt.us/rp/dpr/DIwebstore/

Functional Class: 1 - Interstate System; 2 - Other Freeways and Expressways; 3 - Principal Arterial; 4 - Minor Arterial; 5 - Major Collector; 6 - Minor Collector

Speed Zones: 25 30 35 40 45 50 55 60 65

Curves: Left; Right

Grades: grade up; grade down

Road Widths (ft)

Traffic Counters (counter ID)

AADT (count)

Crash Locations: Fatal; Property Damage Only; Injury; Unknown Crash Type

High Crash Locations (HCL's): HCL No.; 1 - 100; 101 - 200; 201 - 300; 301 - 400; 401 - 800

Mileage by Functional Class By Sheet

026-1 4 - Minor Arterial 7.904

Page Total Mileage: 7.904 mi

Mileage by Town By Sheet

GROTON - U302-0304 7.904 of 7.904

Page Total Mileage: 7.904 mi

DISTRICT	TOWN	Date: 10/25/17	ROUTE
7	GROTON	1 of 1 TWN mileage: 0.0 to 7.904	US-302 ETE mileage: 19.103 to 27.007

For More Information Contact - Vermont Agency of Transportation, Policy, Planning and Intermodal Development Division - Mapping Section, 1 National Life Drive, Montpelier, VT 05633-5001 Telephone: 802-828-2600.