Route Log and Progress Chart

DRAFT

Please Note: Errors and Omissions May Exist.
Contact the VTrans Mapping Section with questions or concerns.

DISTRICT	TOWN	ROUTE
5	MORETOWN	Min-0686

Min-0686

Base Map

1 in = 0.5 miles

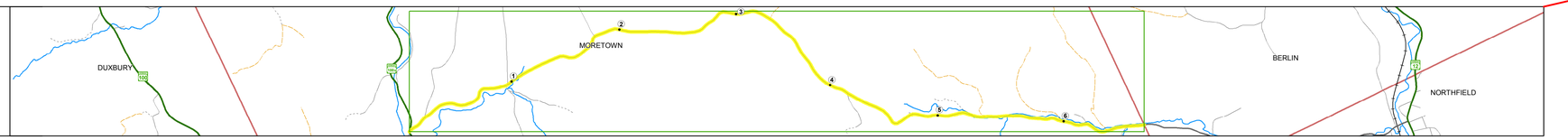

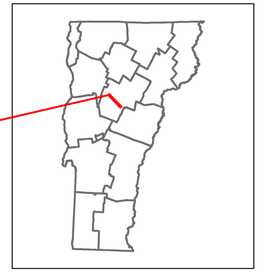

Stick Diagram

Moretown

- Town Center
- Intersecting State Routes (excl. ramps/approaches)
- Other Intersecting Highways, Ramps, Approaches
- Railroad Crossings
- Primary Structures
- Secondary Structures
- Divided State Highway
- State Highway
- Divided Town Highway
- Town Highway
- Streams (Hydraulic Structure)
- Town Boundary
- Village/UC Boundaries
- District Boundaries
- State/Town Highway Change
- Divided Highway Limits
- Ghost Section Boundary
- Federal Urban Area Limits

Scale: 1 INCH = 2000 FEET

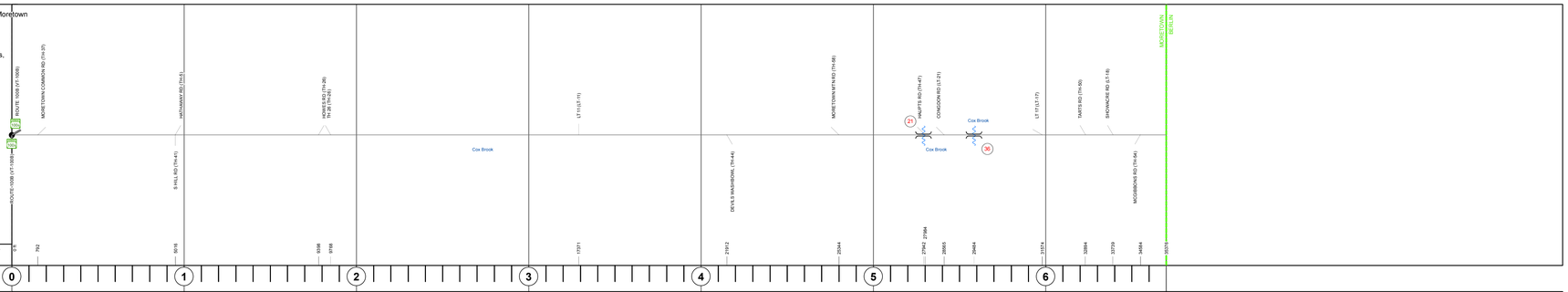

Road Widths

Travellane	20
Roadway	24
Lane Count	2
Base	
Subbase	

Curves

Grades

Historic Projects

Maintenance Garage

Speed Zone

Functional Class

6

National Highway System

Limited Access Highway

Traffic Counters

Customer Service Level

AADT Counts

2016
2015
2014
2013
2012

Crash Locations

2016
2015
2014
2013
2012

STRUCTURE DESCRIPTIONS

Bridge 21:
Stringer/multi-beam or girder - 1919
Structure No. 101212002112121
Length: 29'
Width: 20.0'
Facility Carried: C2001
Bridge Type: STEEL BEAM
Features Intersected: COX BROOK
Surface: Gravel
Maintenance/Ownership: Town

Bridge 36:
Stringer/multi-beam or girder - 1919
Structure No. 101212003612121
Length: 34'
Width: 19.7'
Facility Carried: C2001
Bridge Type: ROLLED BEAM
Features Intersected: COX BROOK
Surface: Gravel
Maintenance/Ownership: Town

Historic Projects

- Unknown
- Retreatment
- Resurface
- Bituminous Mix
- Skinny Mix
- Bituminous Seal
- Bituminous Concrete
- Bituminous Macadam
- Cold Plane and Bituminous Concrete
- Concrete
- Gravel
- Surface Treated
- Gravel
- Plant Mix
- Reclaimed Base and Bituminous Concrete

Indicated plans available - http://vtransmap01.aot.state.vt.us/rp/dpr/Dlwebstore/

Functional Class

- 1 - Interstate System
- 2 - Other Freeways and Expressways
- 3 - Principal Arterial
- 4 - Minor Arterial
- 5 - Major Collector
- 6 - Minor Collector

Speed Zones

SPEED LIMIT 25, 30, 35, 40, 45, 50, 55, 60, 65

Curves

(degrees) Left, Right

Grades

(percent) grade up, grade down

Road Widths

(ft)

Traffic Counters

(counter ID)

AADT

(count)

Crash Locations

- Fatal
- Injury
- Property Damage Only
- Unknown Crash Type

High Crash Locations (HCL's)

HCL No.	
1 - 100	201 - 300
101 - 200	301 - 400
	401 - 800

Mileage by Functional Class By Sheet

0686	6 - Minor Collector	6.700

Page Total Mileage: 6.700 mi

Mileage by Town By Sheet

MORETOWN - S06861212	6.7 of 6.7

Page Total Mileage: 6.7 mi

DISTRICT	TOWN	Date: 10/18/17	ROUTE
5	MORETOWN	1 of 1 TWN mileage: 0.0 to 6.7	Min-0686 ETE mileage: 0.0 to 6.7

For More Information Contact - Vermont Agency of Transportation, Policy, Planning and Intermodal Development Division - Mapping Section, 1 National Life Drive, Montpelier, VT 05633-5001 Telephone: 802-828-2600.