# Route Log and Progress Chart

**DRAFT**

Please Note: Errors and Omissions May Exist.
Contact the VTrans Mapping Section with questions or concerns.

| DISTRICT | TOWN | ROUTE |
|---|---|---|
| 5 | MIDDLESEX | NSH-9360 |

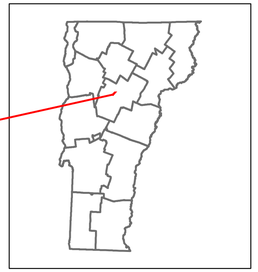

## NSH-9360 Middlesex State Highway

### Base Map

1 in = 500 feet

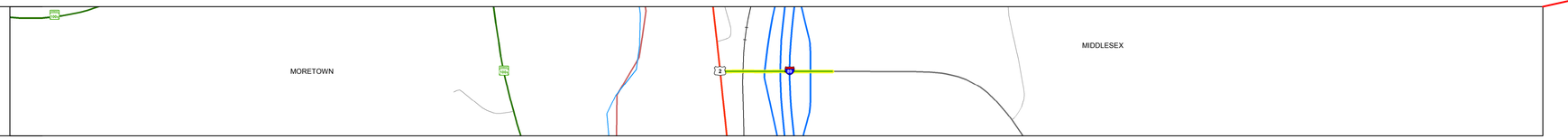


### Stick Diagram

- Town Center
- Intersecting State Routes (excl. ramps/approaches)
- Other Intersecting Highways, Ramps, Approaches
- Railroad Crossings
- Primary Structures
- Secondary Structures
- Divided State Highway
- State Highway
- Divided Town Highway
- Town Highway
- Streams (Hydraulic Structure)
- Town Boundary
- Village/UC Boundaries
- District Boundaries
- State/Town Highway Change
- Divided Highway Limits
- Ghost Section Boundary
- Federal Urban Area Limits

Scale: 1 INCH = 2000 FEET

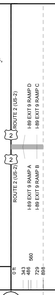


### Road Widths

| | | |
|---|---|---|
| Travellane | 85 | 24 |
| Roadway | 45 | 38 |
| Lane Count | 2 | |
| Base | 4" Crushed Stone | |
| Subbase | Crushed Rock | |

### Curves

### Grades

### Historic Projects

### Maintenance Garage

### Speed Zone

### Functional Class

5

### National Highway System

### Limited Access Highway

### Traffic Counters

W404

### Customer Service Level

al Connector

### AADT Counts

| | |
|---|---|
| 2016 | 30(2500 |
| 2015 | 20(2500 |
| 2014 | 20(2600 |
| 2013 | 20(2600 |
| 2012 | 20(2700 |

### Crash Locations

2016
2015
2014
2013
2012

## STRUCTURE DESCRIPTIONS

**Historic Projects**: Unknown; Retreatment; Resurface; Bituminous Mix; Skinny Mix; Bituminous Seal; Bituminous Concrete; Bituminous Macadam; Cold Plane and Bituminous Concrete; Concrete; Gravel; Surface Treated Gravel; Plant Mix; Reclaimed Base and Bituminous Concrete

Indicated plans available - http://vtransmap01.aot.state.vt.us/rp/dpr/DIwebstore/

**Functional Class**: 1 - Interstate System; 2 - Other Freeways and Expressways; 3 - Principal Arterial; 4 - Minor Arterial; 5 - Major Collector; 6 - Minor Collector

**Speed Zones**: 25, 30, 35, 40, 45, 50, 55, 60, 65

**Curves**: (degrees) Left, Right

**Grades**: (percent) grade up, grade down

**Road Widths**: (ft)

**Traffic Counters**: (counter ID)

**AADT**: (count)

**Crash Locations**: Fatal; Injury; Property Damage Only; Unknown Crash Type

**High Crash Locations (HCL's)**: HCL No.; 1 - 100; 101 - 200; 201 - 300; 301 - 400; 401 - 800

**Mileage by Functional Class By Sheet**

1284 5 - Major Collector 0.170

Page Total Mileage: 0.170 mi

**Mileage by Town By Sheet**

MIDDLESEX - N93601210 0.17 of 0.17

Page Total Mileage: 0.17 mi

| DISTRICT | TOWN | Date: 10/15/17 | ROUTE |
|---|---|---|---|
| 5 | MIDDLESEX | 1 of 1<br>TWN mileage: 0.0 to 0.17 | NSH-9360<br>ETE mileage: 0.0 to 0.17 |