






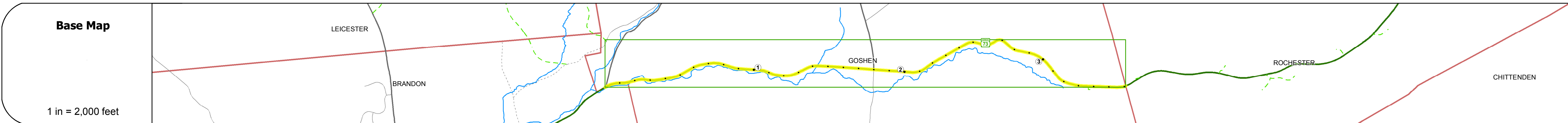
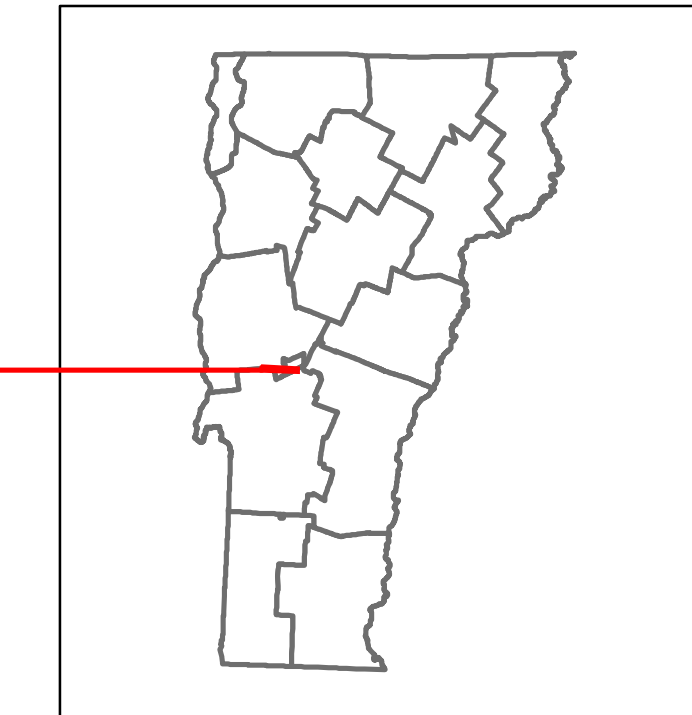


Route Log and Progress Chart

DRAFT

Please Note: Errors and Omissions May Exist.
Contact the VTrans Mapping Section with questions or concerns.

DISTRICT	TOWN	ROUTE
3	GOSHEN	VT-73



Maintenance Garage District 3 - Clarendon Garage

Speed Zone

Functional Class 5

National Highway System

Limited Access Highway

Traffic Counters

Year	2014	2013	2012	2011	2010
AADT Counts	710	730	750	750	740

Year	2014	2013	2012	2011	2010
Crash Locations					

STRUCTURE DESCRIPTIONS

- Culvert 9:**
Culvert - 1936
Structure No. 300162000901061
Length: 15'
Width: 28.0'
Under Clearance: 8.0'
Facility Carried: VT73
Bridge Type: R C BOX
Features Intersected: NESHOBE RIVER
Maintenance: State
- Culvert 10:**
Culvert - 1960
Structure No. 300162001001061
Length: 14'
Under Clearance: 9.0'
Facility Carried: VT73
Bridge Type: MULTIPLATE PIPE ARCH
Features Intersected: NESHOBE RIVER
Maintenance: State
- Culvert 12:**
Culvert - 1951
Structure No. 300162001201061
Length: 7'
Under Clearance: 6.5'
Facility Carried: VT73
Bridge Type: ACGMP
Features Intersected: BROOK
Maintenance: State

Historic Projects <ul style="list-style-type: none"> Unknown Retreatment Resurface Bituminous Mix Skinny Mix Bituminous Seal 	Functional Class <ul style="list-style-type: none"> 1 - Interstate System 2 - Other Freeways and Expressways 3 - Principal Arterial 4 - Minor Arterial 5 - Major Collector 6 - Minor Collector 	Curves <ul style="list-style-type: none"> Left (degrees) Right 	Road Widths (ft)	AADT (count)	Mileage by Functional Class By Sheet 0162 5 - Major collector 3.610	Mileage by Town By Sheet GOSHEN - V073-0106 3.61 of 3.61	DISTRICT 3	TOWN GOSHEN	Date: 11/15/16	ROUTE VT-73 ETE mileage: 15.692 to 19.302
Crash Locations Fatal, Injury, Property Damage Only, Unknown Crash Type					Page Total Mileage: 3.610 mi		Page Total Mileage: 3.61 mi		1 of 1 TWN mileage: 0.0 to 3.61	