Route Log and Progress Chart

DRAFT

Please Note: Errors and Omissions May Exist.
Contact the VTrans Mapping Section with questions or concerns.

DISTRICT	TOWN	ROUTE
1	DORSET	VT-30

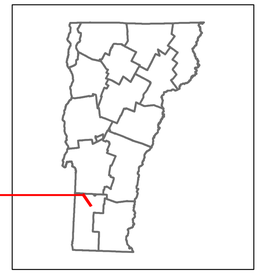

VERMONT 30

Base Map

1 in = 2,000 feet

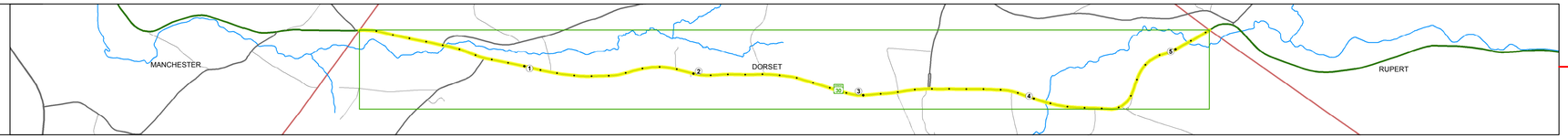

Stick Diagram

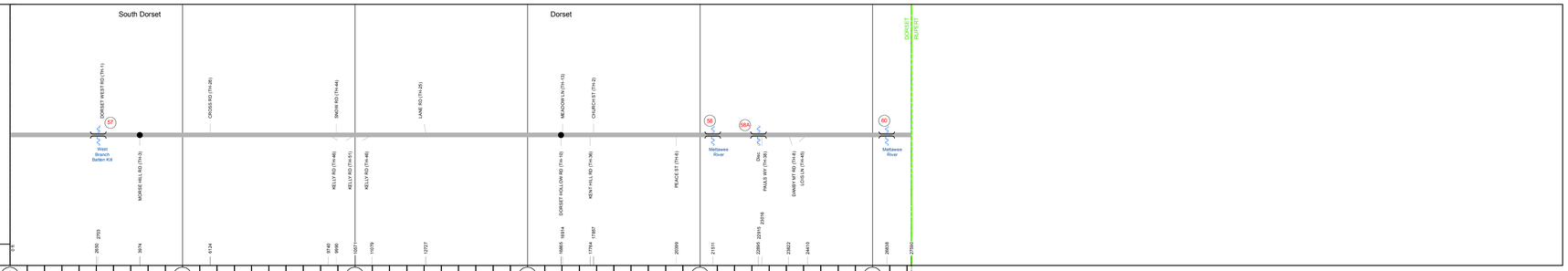

Road Widths

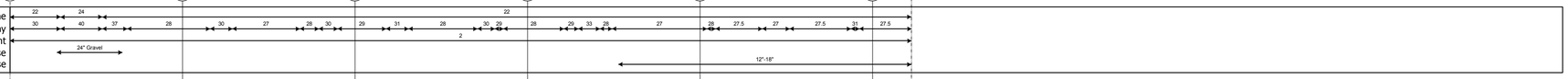

Curves

Grades

Historic Projects

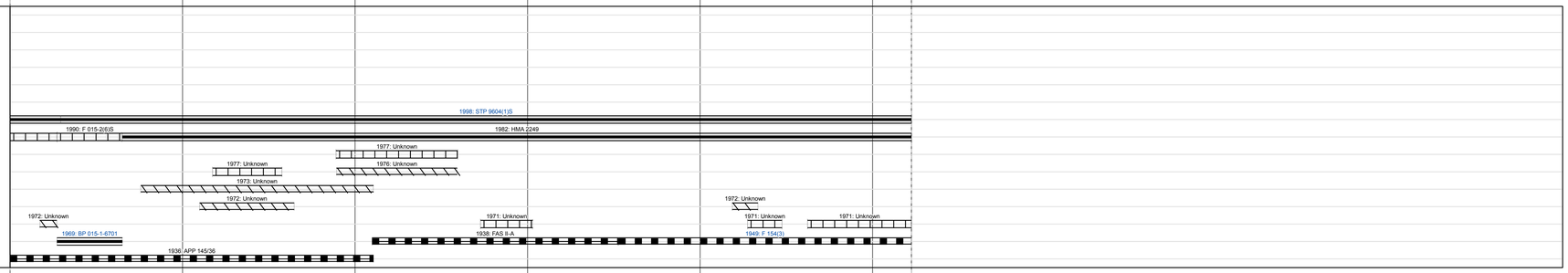

Maintenance Garage

Speed Zone

Functional Class

National Highway System

Limited Access Highway

Traffic Counters

AADT Counts



Crash Locations

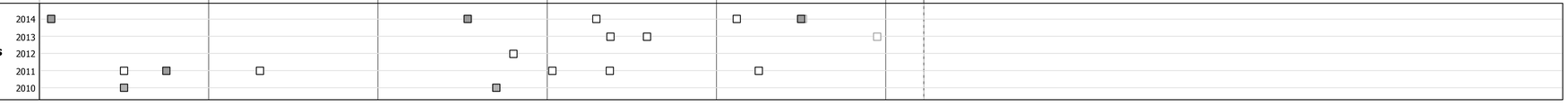

STRUCTURE DESCRIPTIONS

Culvert 57:
Culvert - 1969
Structure No. 300015005702031
Length: 15'
Under Clearance: 9.0'
Facility Carried: VT30
Bridge Type: CGMPPA
Features Intersected: WEST BROOK
Maintenance: State

Bridge 58:
Stringer/multi-beam or girder - 1949
Structure No. 200015005802032
Length: 59'
Width: 29.6'
Facility Carried: VT 00030 ML
Bridge Type: ROLLED BEAM
Features Intersected: METTAWEE RIVER
Surface: Bituminous
Maintenance/Ownership: State

Culvert 58A:
Culvert - 1949
Structure No. 300150058A02031
Length: 6'
Under Clearance: 5.0'
Facility Carried: VT30
Bridge Type: ACCGMP
Features Intersected: Drainage culvert
Maintenance: State

Bridge 60:
Tee Beam - 1928
Structure No. 200015006002032
Length: 33'
Width: 29.5'
Facility Carried: VT 00030 ML
Bridge Type: CONCRETE T-BEAM
Features Intersected: METTAWEE RIVER
Surface: Bituminous
Maintenance/Ownership: State

Historic Projects: Unknown; Retreatment; Resurface; Bituminous Mix; Skinny Mix; Bituminous Seal; Bituminous Concrete; Bituminous Macadam; Cold Plane and Bituminous Concrete; Concrete; Gravel; Surface Treated Gravel; Plant Mix; Reclaimed Base and Bituminous Concrete

Indicated plans available - http://vtransmap01.aot.state.vt.us/rp/dpr/Diwebstore/

Functional Class: 1 - Interstate System; 2 - Other Freeways and Expressways; 3 - Principal Arterial; 4 - Minor Arterial; 5 - Major Collector; 6 - Minor Collector

Speed Zones: SPEED 25, SPEED 30, SPEED 35, SPEED 40, SPEED 45, SPEED 50, SPEED 55, SPEED 60, SPEED 65

Curves: Left (degrees); Right

Grades: grade up (percent); grade down

Road Widths (ft)

Traffic Counters (counter ID)

AADT (count)

Crash Locations: Fatal; Injury; Property Damage Only; Unknown Crash Type

Mileage by Functional Class By Sheet

015-2	4 - Minor Arterial	5.225

Page Total Mileage: 5.225 mi

Mileage by Town By Sheet

DORSET - V030-0203	5.225 of 5.225

Page Total Mileage: 5.225 mi

DISTRICT	TOWN	Date: 11/14/16	ROUTE
1	DORSET	1 of 1 TWN mileage: 0.0 to 5.225	VT-30 ETE mileage: 42.259 to 47.484