


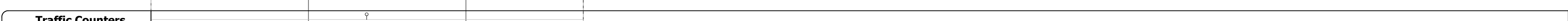


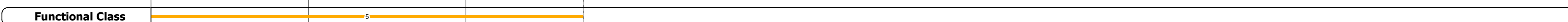





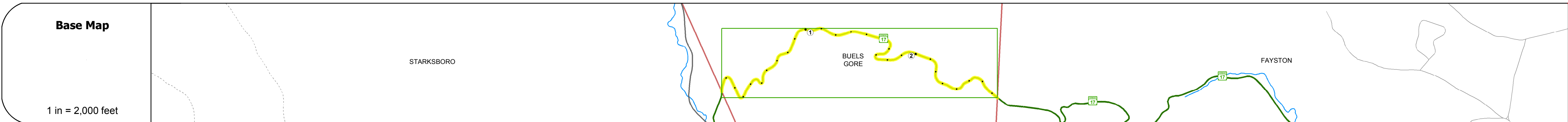
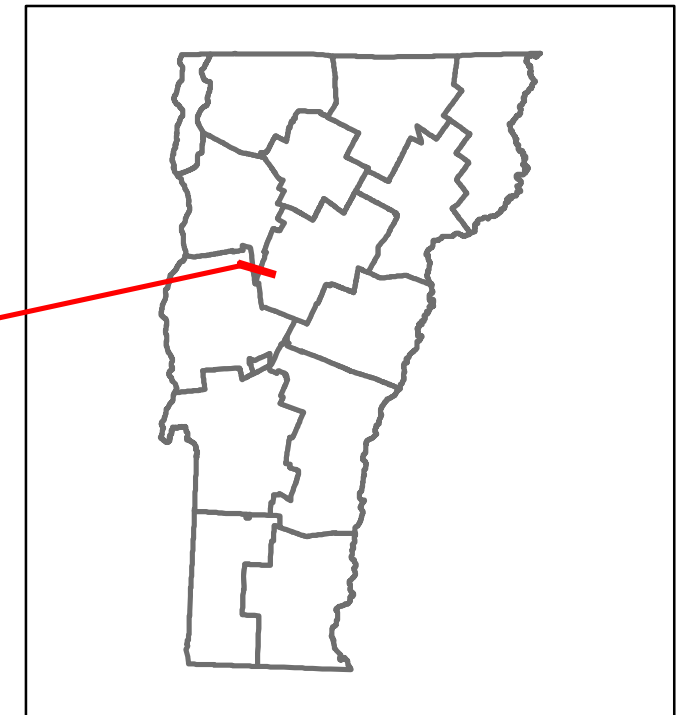


Route Log and Progress Chart

DRAFT

Please Note: Errors and Omissions May Exist.
Contact the VTrans Mapping Section with questions or concerns.

DISTRICT	TOWN	ROUTE
5	BUELS GORE	VT-17



STRUCTURE DESCRIPTIONS

Culvert 27:
Culvert - 2006
Structure No. 300200002704021
Length: 18'
Under Clearance: 7.0'
Facility Carried: VT17
Bridge Type: CONCRETE ARCH
Features Intersected: BROOK
Maintenance: State

Culvert 29:
Culvert - 1957
Structure No. 300200002904021
Length: 6'
Under Clearance: 6.0'
Facility Carried: VT17
Bridge Type: ACCOMP
Features Intersected: BROOK
Maintenance: State

Historic Projects Unknown, Retreatment, Resurface, Bituminous Mix, Skinny Mix, Bituminous Seal, Bituminous Concrete, Surface Treated Gravel, Plant Mix, Reclaimed Base and Bituminous Concrete	Functional Class 1 - Interstate System, 2 - Other Freeways and Expressways, 3 - Principal Arterial, 4 - Minor Arterial, 5 - Major Collector, 6 - Minor Collector	Curves Left (segress), Right Grades grade up, grade down	Road Widths (ft) Traffic Counters (counter ID)	AADT (count) Crash Locations Fatal, Property Damage Only, Injury, Unknown Crash Type	Mileage by Functional Class By Sheet 0200 5 - Major collector 2.745	Mileage by Town By Sheet BUELS GORE - V017-0402 2.745 of 2.745	DISTRICT 5	TOWN BUELS GORE	Date: 11/14/16	ROUTE VT-17 ETE mileage: 27.198 to 29.943
					Page Total Mileage: 2.745 mi				Page Total Mileage: 2.745 mi	

For More Information Contact - Vermont Agency of Transportation, Policy, Planning and Intermodal Development Division - Mapping Section, 1 National Life Drive, Montpelier, VT 05633-5001 Telephone: 802-828-2600.