










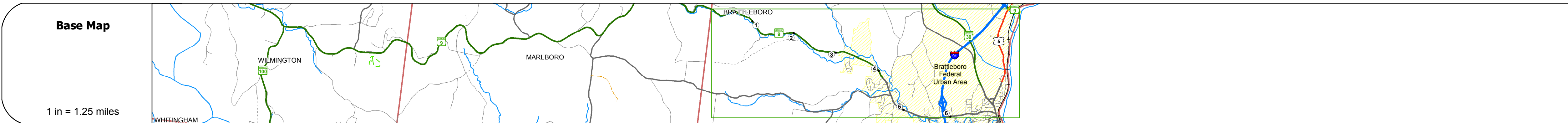
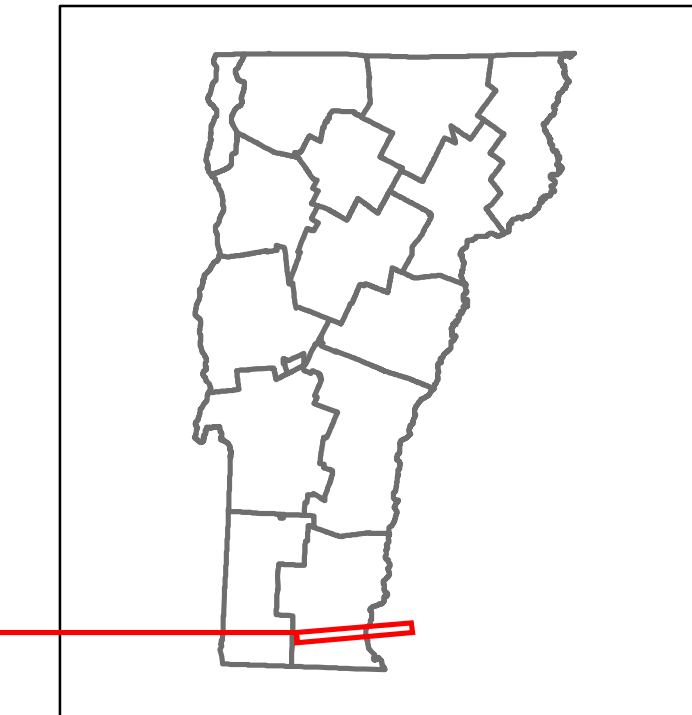


Route Log and Progress Chart

DRAFT

Please Note: Errors and Omissions May Exist.
Contact the VTrans Mapping Section with questions or concerns.

DISTRICT	TOWN	ROUTE
2	BRATTLEBORO	VT-9



Year	ADT
2014	10500
2013	12000
2012	13600
2011	13300
2010	13000

Year	Crash Locations
2014	0
2013	0
2012	0
2011	0
2010	0

STRUCTURE DESCRIPTIONS

Bridge 55:
Girder and floorbeam system - 2004
Structure No: 200010005513022
Length: 107'
Height: 0.0'
Facility Carried: RAILROAD BR. 62.56
Bridge Type: WELDED PL THRU GIRD
Features Intersected: N.E.C.R.R. OVER VT 9

Historic Projects Unknown, Retreatment, Resurface, Bituminous Mix, Skinny Mix, Bituminous Seal, Surface Treated Gravel, Plant Mix, Reclaimed Base and Bituminous Concrete	Functional Class 1- Interstate System, 2- Other Freeways and Expressways, 3- Principal Arterial, 4- Minor Arterial, 5- Major Collector, 6- Minor Collector	Curves Left (degrees), Right (degrees)	Road Widths (ft)	ADT (count)	Mileage by Functional Class By Sheet 010-2 3 - Other Principal Arterial 0.513	Mileage by Town By Sheet BRATTLEBORO - V009-1302 Ghost Section - (US-5, MM 2.306 to 4.615) 0.234 of 7.204	DISTRICT 2	TOWN BRATTLEBORO	Date: 11/14/16	ROUTE VT-9 ETE mileage: 44.416 to 44.65
Speed Zones 25, 30, 35, 40, 45, 50, 55, 60, 65						Traffic Counters (counter ID)		Crash Locations Fatal, Property Damage Only, Injury, Unknown Crash Type		Page Total Mileage: 0.234 mi