


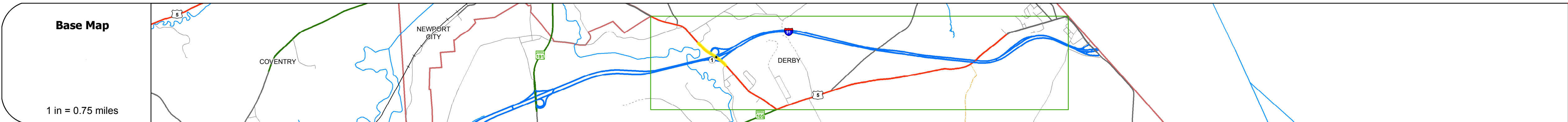
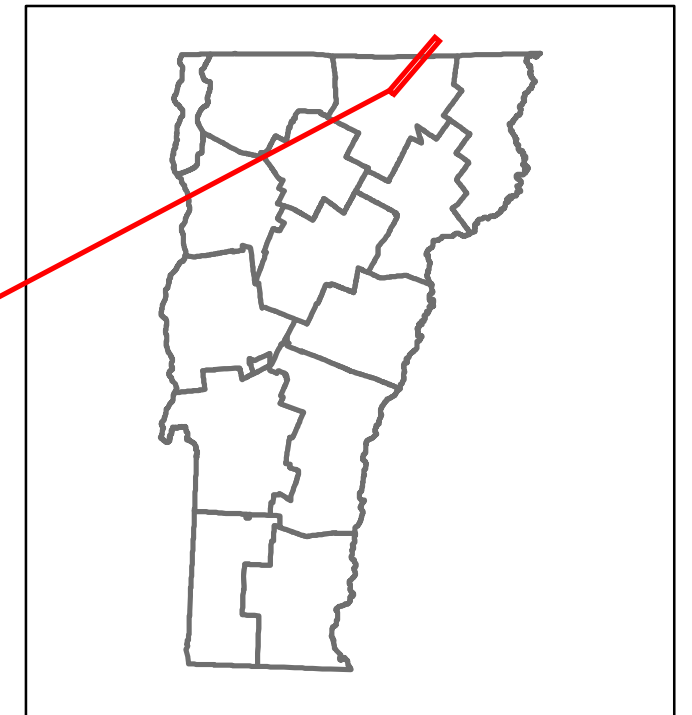


# Route Log and Progress Chart

**DRAFT**

Please Note: Errors and Omissions May Exist.  
Contact the VTrans Mapping Section with questions or concerns.

DISTRICT	TOWN	ROUTE
9	DERBY	US-5



<b>Curves</b>	
---------------	--

<b>Grades</b>	
---------------	--



<b>Maintenance Garage</b>	District 9 - Derby Garage
---------------------------	---------------------------

<b>Speed Zone</b>	
-------------------	--

<b>Functional Class</b>	4
-------------------------	---

<b>National Highway System</b>	
--------------------------------	--

<b>Limited Access Highway</b>	
-------------------------------	--

<b>Traffic Counters</b>	
-------------------------	--

<b>AADT Counts</b>	2014	
	2013	
	2012	
	2011	
	2010	

<b>Crash Locations</b>	2014	
	2013	
	2012	
	2011	
	2010	

STRUCTURE DESCRIPTIONS	

<b>Historic Projects</b> Unknown, Retreatment, Resurface, Bituminous Mix, Skinny Mix, Bituminous Seal, Bituminous Concrete, Cold Plane and Plant Mix, Reclaimed Base and Bituminous Concrete, Surface Treated Gravel, Concrete, Gravel	<b>Functional Class</b> 1- Interstate System, 2- Other Freeways and Expressways, 3- Principal Arterial, 4- Minor Arterial, 5- Major Collector, 6- Minor Collector	<b>Curves</b> Left (segress), Right, Grades: grade up, grade down	<b>Road Widths</b> (ft), Traffic Counters (counter ID)	<b>AADT</b> (count), Crash Locations: Fatal, Property Damage Only, Injury, Unknown Crash Type	<b>Mileage by Functional Class By Sheet</b> 034-3 4 - Minor Arterial 0.440	<b>Mileage by Town By Sheet</b> DERBY - U005-1007S 0.44 of 0.44	<b>DISTRICT</b> 9	<b>TOWN</b> DERBY	<b>Date:</b> 11/14/16	<b>ROUTE</b> US-5 ETE mileage: 187.092 to 187.532
					<b>Page Total Mileage: 0.440 mi</b>					