

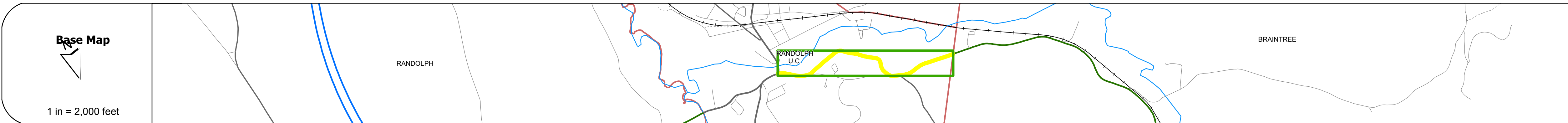
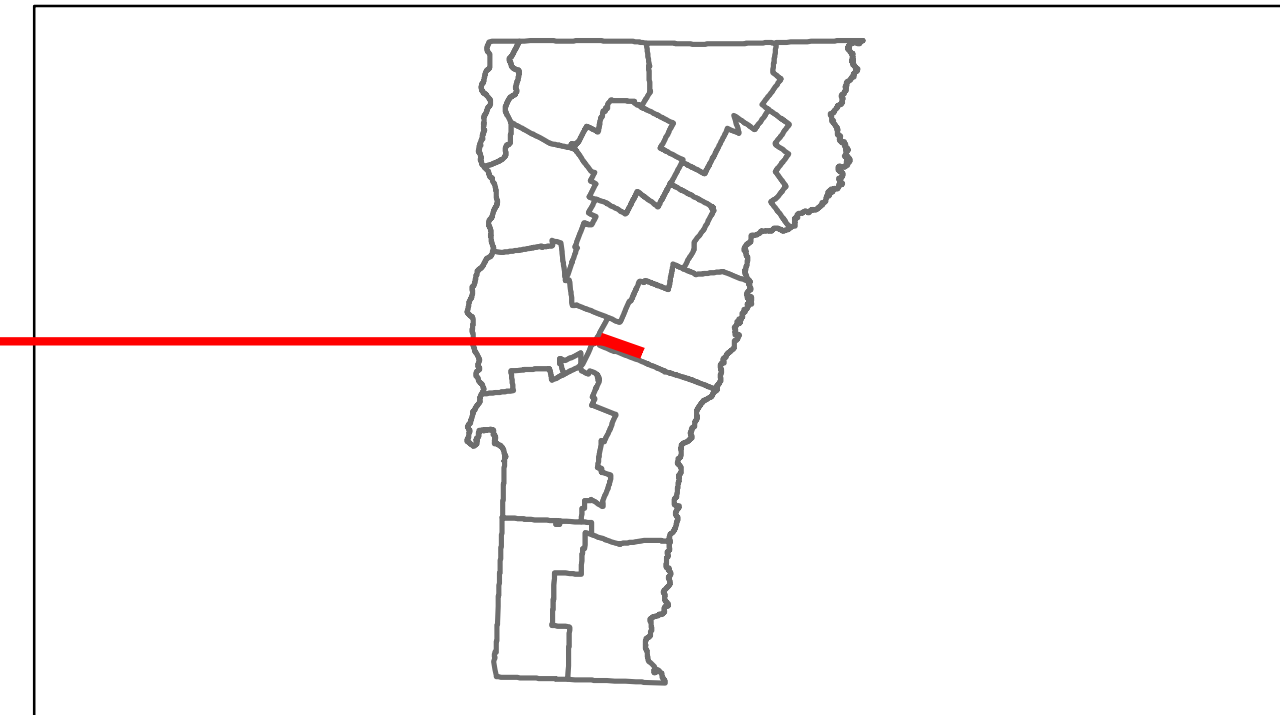


Route Log Progress Chart

DRAFT





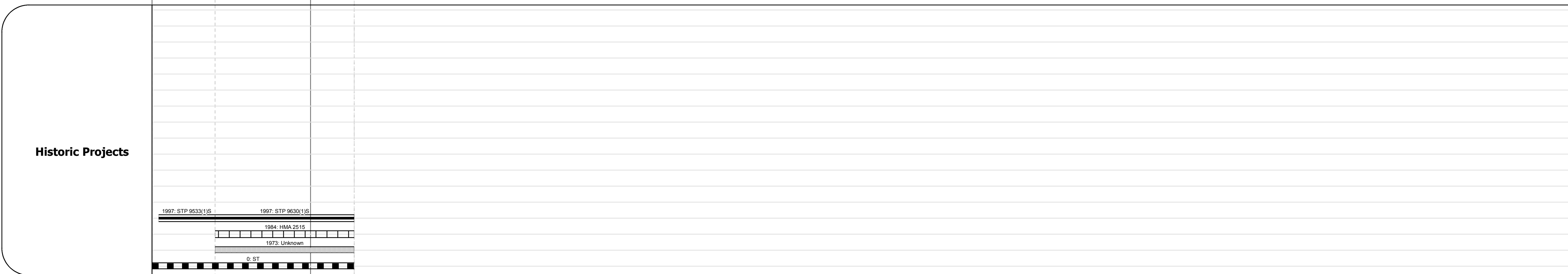



Please Note: Errors and Omissions May Exist.
Contact the VTrans Mapping Unit with questions or concerns.

DISTRICT	TOWN	ROUTE
4	RANDOLPH	VT-12A



DESCRIPTION BLOCK

Culvert 1:
Culvert - 1952
Structure No. 300187000109091
Length: 6'
Under Clearance: 5.5'
Facility Carried: VT12A
Bridge Type: ACCGMP
Features Intersected: BROOK
Maintenance: State



Historic Projects Retreatment, Resurface, Unknown, Bituminous Mix, Skippy Mix, Bituminous Seal, Bituminous Concrete, Gravel, Surface Treated Gravel, Plant Mix, Reclaimed Base and Bituminous Concrete, Concrete	Functional Class 1, 2, 3, 4, 5, 6, 7, 8, 9, 10, 11, 12, 13, 14, 15, 16, 17, 18, 19	Curves curve left, curve right	Road Widths (ft)	AADT (count)	Mileage by Functional Class By Sheet 0187 7 - Rural - Major collector 1.275	Mileage by Town By Sheet RANDOLPH - V012A0909 1.275 of 1.275	DISTRICT 4	TOWN RANDOLPH	Date: 04/02/14	ROUTE VT-12A ETE mileage: 0.0 to 1.275
					Crash Locations Fatal, Injury, Property Damage Only, Unknown Crash Type	Total Mileage: 1.275 mi				