


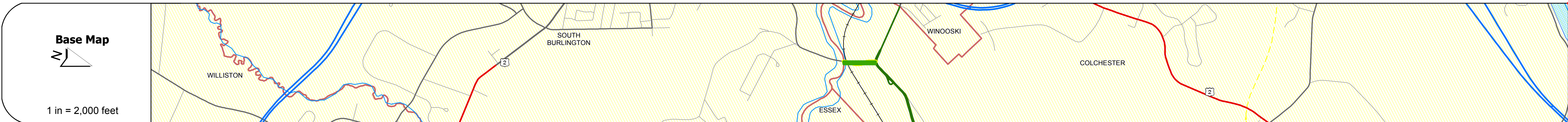
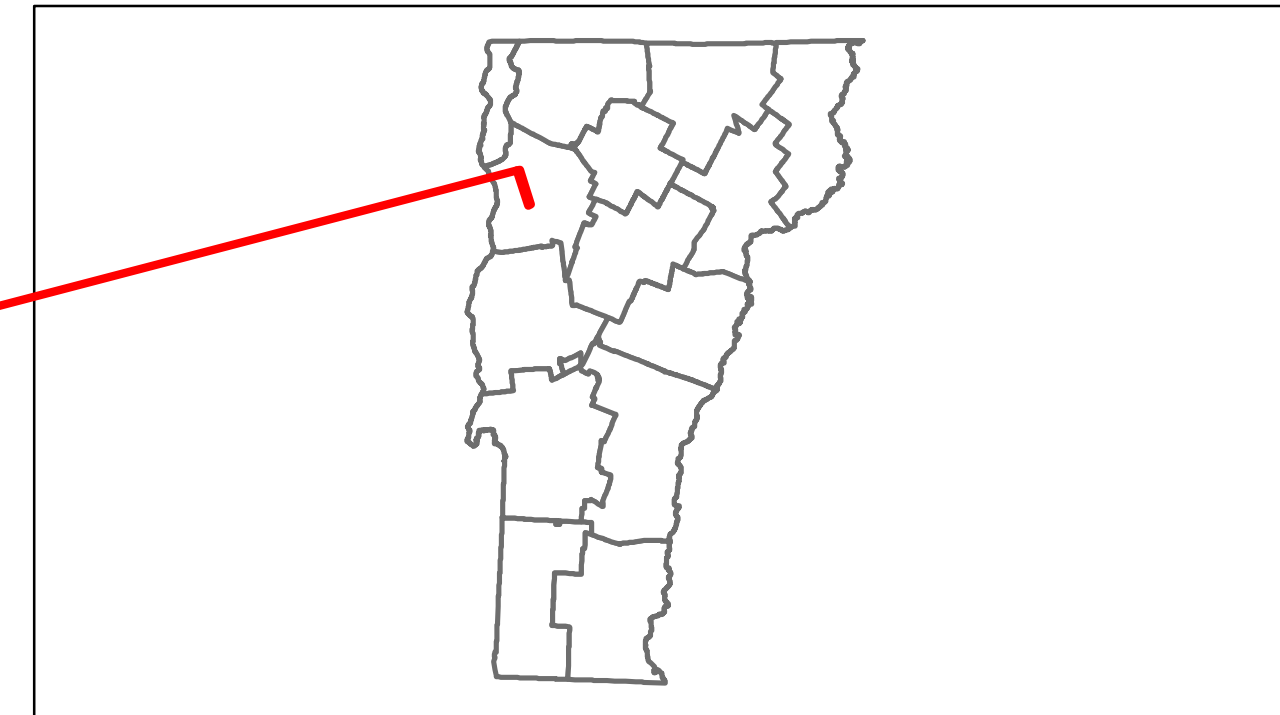


Route Log Progress Chart

DRAFT

Please Note: Errors and Omissions May Exist.
Contact the VTrans Mapping Unit with questions or concerns.

DISTRICT	TOWN	ROUTE
5	COLCHESTER	Urb-5602



Curves	
---------------	--

Grades	
---------------	--



Historic Projects	<p>1963 SA</p> <p>1941 AWP FAP 11(C)</p>
--------------------------	--

Maintenance Garage	
---------------------------	--

Traffic Counters	
-------------------------	--

Functional Class	16
-------------------------	----

Speed Zone	
-------------------	--



DESCRIPTION BLOCK

Historic Projects Retirement, Resurface, Unknown, Bituminous Mix, Skirny Mix, Bituminous Seal, Bituminous Concrete, Surface Treated Gravel, Plant Mix, Reclaimed Base and Bituminous Concrete	Functional Class Legend for classes 1-19 and Speed Zones 25-65	Curves Legend for curve left and curve right	Grades Legend for grade up and grade down	Road Widths Legend for width (ft)	Traffic Counters Legend for counter ID	AADT Legend for count	Crash Locations Legend for Fatal, Injury, Property Damage Only, Unknown Crash Type	Mileage by Functional Class By Sheet 5602 16 - Urban - Minor Arterial 0.210 Total Mileage: 0.210 mi	Mileage by Town By Sheet COLCHESTER - S56020405 0.21 of 0.21 Total Mileage: 0.21 mi	DISTRICT 5	TOWN COLCHESTER	Date: 11/15/13 Page: 1 of 1 ETE mileage: 0.0 to 0.21	ROUTE Urb-5602 ETE mileage: 0.0 to 0.21
---	--	--	---	---	--	---------------------------------	--	---	---	----------------------	---------------------------	---	---