Route Log Progress Chart

DRAFT

Please Note: Errors and Omissions May Exist.
Contact the VTrans Mapping Unit with questions or concerns.

DISTRICT	TOWN	ROUTE
9	ALBANY	Min-0770

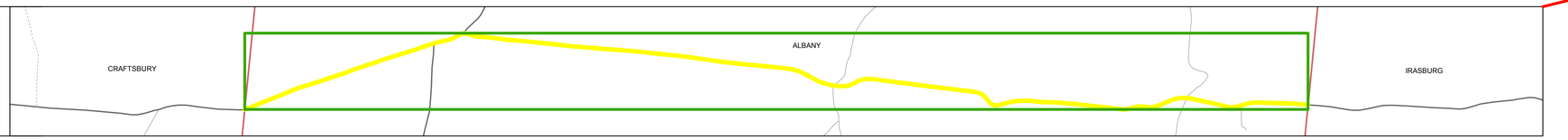

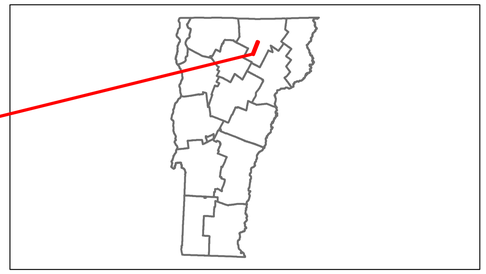

Stick Diagram

Primary Structures
Secondary Structures
Stations (Feet)
Railroad Crossings
Divided State Highway
State Highway
Divided Class 1 Town Highway
Class 1 Town Highway
Town Boundary
District Boundaries
State/Town Highway Change
Divided Highway Limits
Ghost Section Boundary
Streams

Scale:1in = 2000 FEET

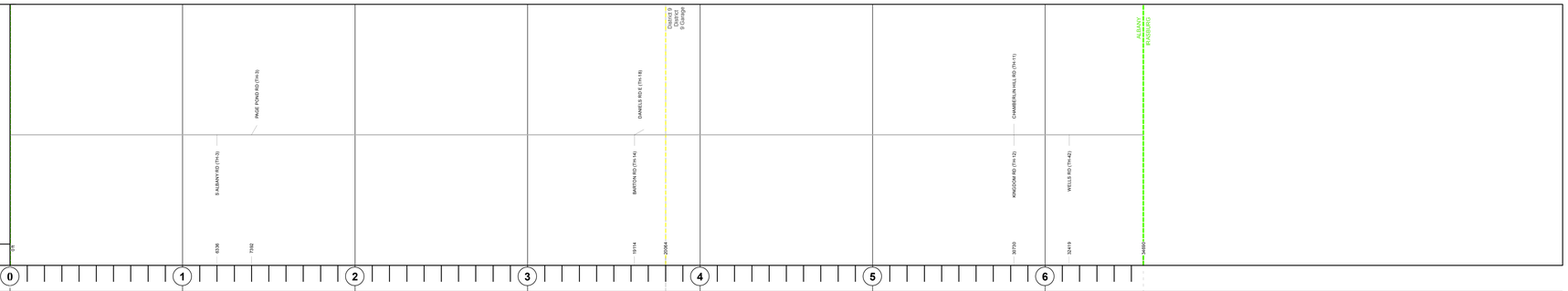

DESCRIPTION BLOCK

Road Widths — Travellane, Roadway, Lane Count, Base, Subbase

Curves

Grades

Historic Projects

Maintenance Garage — (Not State Maintained)

Traffic Counters — S6PXAJ, S6P330, S6PYAD

Functional Class — 8

Speed Zone

AADT Counts — 2012, 2011, 2010, 2009, 2008

Crash Locations — 2012, 2011, 2010, 2009, 2008

Historic Projects

Retreatment, Resurface, Unknown, Bituminous Mix, Skinny Mix, Bituminous Seal, Bituminous Concrete, Bituminous Macadam, Cold Plane and Bituminous Concrete, Concrete, Gravel, Surface Treated Gravel, Plant Mix, Reclaimed Base and Bituminous Concrete

Functional Class

1, 2, 6, 7, 8, 11, 12, 14, 16, 17, 19

Speed Zones

25, 30, 35, 40, 45, 50, 55, 60, 65

Curves

curve left, curve right

Grades

grade up, grade down

Road Widths

(ft)

Traffic Counters

(counter ID)

AADT

(count)

Crash Locations

Fatal, Injury, Property Damage Only, Unknown Crash Type

Mileage by Functional Class By Sheet

0770	8 - Rural - Minor Collector	6.570

Total Mileage: 6.570 mi

Mileage by Town By Sheet

ALBANY - S07701001	6.57 of 6.57

Total Mileage: 6.57 mi

DISTRICT	TOWN	Date: 11/15/13	ROUTE
9	ALBANY	1 of 1 TWN mileage: 0.0 to 6.57	Min-0770 ETE mileage: 3.8 to 10.37