Route Log Progress Chart

DRAFT

Please Note: Errors and Omissions May Exist.
Contact the VTrans Mapping Unit with questions or concerns.

DISTRICT	TOWN	ROUTE
8	CAMBRIDGE	Min-0744

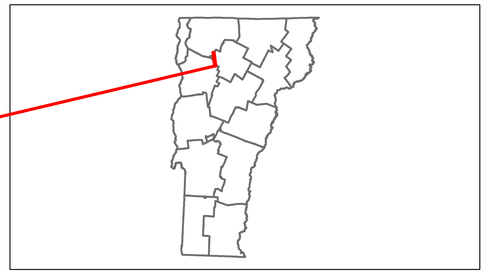

Base Map

N

1 in = 2,000 feet

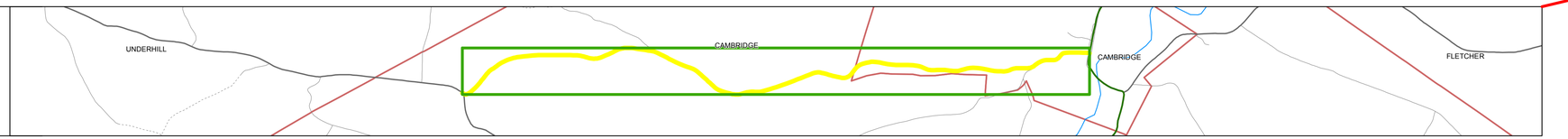

Stick Diagram

Primary Structures
Secondary Structures
Stations (Feet)
Railroad Crossings
Divided State Highway
State Highway
Divided Class 1 Town Highway
Class 1 Town Highway
Town Boundary
District Boundaries
State/Town Highway Change
Divided Highway Limits
Ghost Section Boundary
Streams

Scale:1in = 2000 FEET

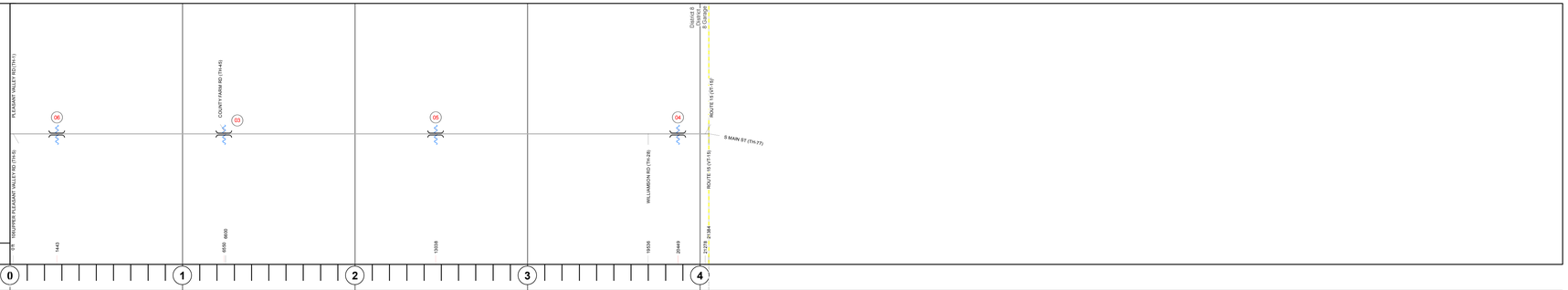

Road Widths
Travellane
Roadway
Lane Count
Base
Subbase

Curves

Grades

Historic Projects

2003: BHO 1448(30)

Maintenance Garage

(Not State Maintained)

Traffic Counters

S6L132
S6L318

Functional Class

8

Speed Zone

AADT Counts
2012
2011
2010
2009
2008

Crash Locations
2012
2011
2010
2009
2008

DESCRIPTION BLOCK

Bridge 6:
Stringer/multi-beam or girder - 1956
Structure No. 100802000608021
Length: 81'
Width: 20.6'
Facility Carried: C2001
Bridge Type: ROLLED BEAM
Features Intersected: SEYMOUR RIVER
Surface: Bituminous
Maintenance/Ownership: Town

Culvert 3:
Culvert - 1999
Structure No. 100802000308021
Length: 24'
Facility Carried: C2001
Bridge Type: PRECAST ARCH CULVERT
Features Intersected: IRISH SETTLEMENT BROOK
Maintenance/Ownership: Town

Bridge 5:
Stringer/multi-beam or girder - 1937
Structure No. 100802000508021
Length: 64'
Width: 21.9'
Facility Carried: C2001
Bridge Type: ROLLED BEAM
Features Intersected: SEYMOUR RIVER
Surface: Bituminous
Maintenance/Ownership: Town

Bridge 4:
Stringer/multi-beam or girder - 1933
Structure No. 100802000408021
Length: 75'
Width: 23.3'
Facility Carried: C2001
Bridge Type: WELDED PLATE GIRDER
Features Intersected: SEYMOUR RIVER
Surface: Bituminous
Maintenance/Ownership: Town

Historic Projects
Retreatment
Resurface
Unknown
Bituminous Mix
Skinny Mix
Bituminous Seal
Bituminous Concrete
Bituminous Macadam
Cold Plane and Bituminous Concrete
Concrete
Gravel
Surface Treated Gravel
Plant Mix
Reclaimed Base and Bituminous Concrete

Functional Class
1 7 12 17
2 8 14 19
6 11 16

Speed Zones
SPEED LIMIT 25 SPEED LIMIT 30 SPEED LIMIT 35 SPEED LIMIT 40 SPEED LIMIT 45 SPEED LIMIT 50 SPEED LIMIT 55 SPEED LIMIT 60 SPEED LIMIT 65

Curves
curve left
curve right

Grades
grade up
grade down

Road Widths
(ft)

Traffic Counters
(counter ID)

AADT
(count)

Crash Locations
Fatal
Injury
Property Damage Only
Unknown Crash Type

Mileage by Functional Class By Sheet

0744	8 - Rural - Minor Collector	4.050

Total Mileage: 4.050 mi

Mileage by Town By Sheet

CAMBRIDGE - S07440802	4.05 of 4.05

Total Mileage: 4.05 mi

DISTRICT	TOWN	Date: 11/15/13	ROUTE
8	CAMBRIDGE	1 of 1 TWN mileage: 0.0 to 4.05	Min-0744 ETE mileage: 0.0 to 4.05