


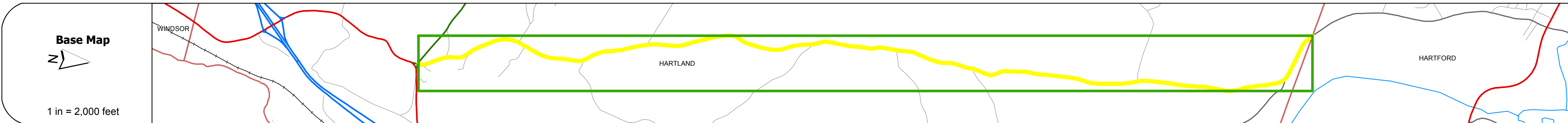
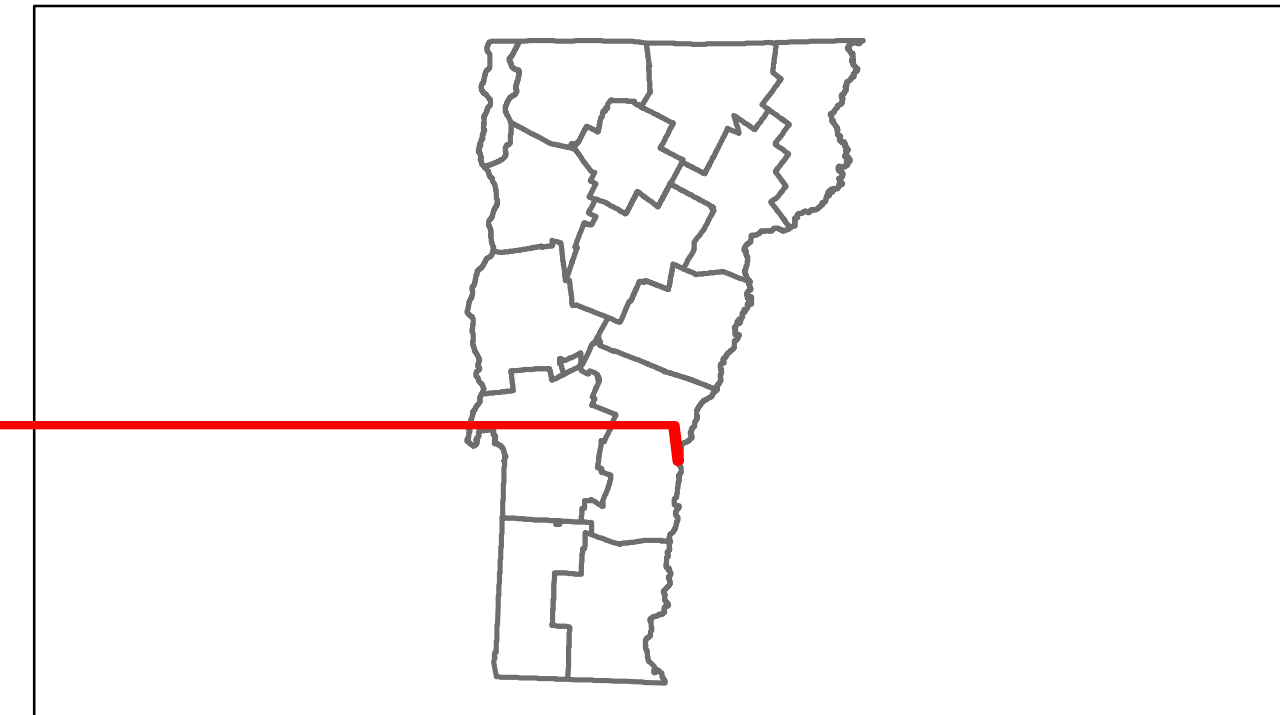


Route Log Progress Chart

DRAFT

Please Note: Errors and Omissions May Exist.
Contact the VTrans Mapping Unit with questions or concerns.

DISTRICT	TOWN	ROUTE
4	HARTLAND	Min-0608



DESCRIPTION BLOCK	

Road Widths	Travellane Roadway Lane Count Base Subbase								
Curves									
Grades									
Historic Projects									
Maintenance Garage									
Traffic Counters									
Functional Class									
Speed Zone									
AADT Counts	2012 2011 2010 2009 2008								
Crash Locations	2012 2011 2010 2009 2008								

Historic Projects Retreatment, Resurface, Unknown, Bituminous Mix, Skirny Mix, Bituminous Seal, Gravel, Surface Treated Gravel, Plant Mix, Reclaimed Base and Bituminous Concrete, Concrete	Functional Class 1, 2, 3, 4, 5, 6, 7, 8, 9, 10, 11, 12, 13, 14, 15, 16, 17, 18, 19	Curves curve left, curve right	Road Widths (ft)	Traffic Counters (counter ID)	AADT (count)	Crash Locations Fatal, Injury, Property Damage Only, Unknown Crash Type	Mileage by Functional Class By Sheet 0608 8 - Rural - Minor collector 6.050	Mileage by Town By Sheet HARTLAND - S06081409 6.05 of 6.05	DISTRICT 4	TOWN HARTLAND	Date: 11/15/13 ROUTE Min-0608 ETE mileage: 0.0 to 6.05
						Total Mileage: 6.050 mi	Total Mileage: 6.05 mi				