Route Log Progress Chart

DRAFT

Please Note: Errors and Omissions May Exist.
Contact the VTrans Mapping Unit with questions or concerns.

DISTRICT	TOWN	ROUTE
8	SHELDON	Maj-0281

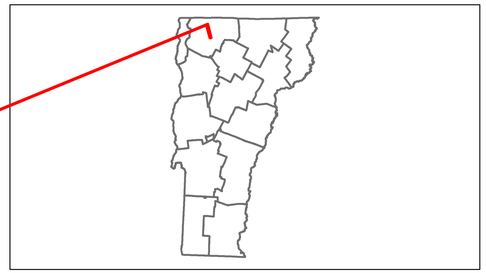

Base Map

1 in = 2,000 feet

Stick Diagram

Primary Structures
Secondary Structures
Stations (Feet)
Railroad Crossings
Divided State Highway
State Highway
Divided Class 1 Town Highway
Class 1 Town Highway
Town Boundary
District Boundaries
State/Town Highway Change
Divided Highway Limits
Ghost Section Boundary
Streams

Scale:1in = 2000 FEET

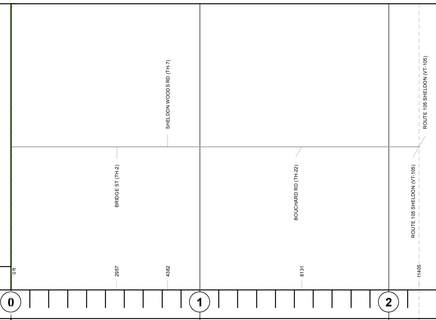

Road Widths

Travellane	26	30
Roadway	26	30
Lane Count		
Base		
Subbase	18" Gravel	18" Gravel

Curves

Grades

Historic Projects

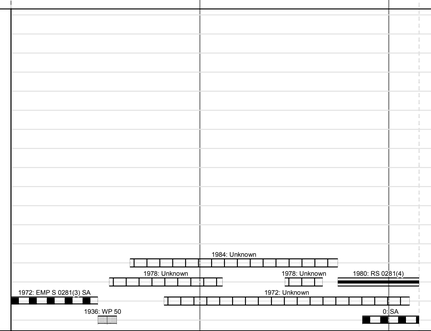

Maintenance Garage

Traffic Counters

S6F336
S6F203

Functional Class

7

Speed Zone

AADT Counts

2012	560	820
2011	550	810
2010	600	820
2009	640	840
2008	690	850

Crash Locations

2012
2011
2010
2009
2008

DESCRIPTION BLOCK

Historic Projects

Retreatment
Resurface
Unknown
Bituminous Mix
Skinny Mix
Bituminous Seal
Bituminous Concrete
Bituminous Macadam
Cold Plane and Bituminous Concrete
Concrete
Gravel
Surface Treated Gravel
Plant Mix
Reclaimed Base and Bituminous Concrete

Functional Class

1 7 12 17
2 8 14 19
6 11 16

Speed Zones

SPEED LIMIT 25 SPEED LIMIT 30 SPEED LIMIT 35 SPEED LIMIT 40 SPEED LIMIT 45 SPEED LIMIT 50 SPEED LIMIT 55 SPEED LIMIT 60 SPEED LIMIT 65

Curves

curve left
curve right

Grades

grade up
grade down

Road Widths

(ft)

Traffic Counters

(counter ID)

AADT

(count)

Crash Locations

Fatal
Injury
Property Damage Only
Unknown Crash Type

Mileage by Functional Class By Sheet

0281	7 - Rural - Major Collector	2.160

Total Mileage: 2.160 mi

Mileage by Town By Sheet

SHELDON - S02810614		2.16 of 2.16

Total Mileage: 2.16 mi

DISTRICT	TOWN	Date: 11/14/13	ROUTE
8	SHELDON	1 of 1 TWN mileage: 0.0 to 2.16	Maj-0281 ETE mileage: 14.95 to 17.11