

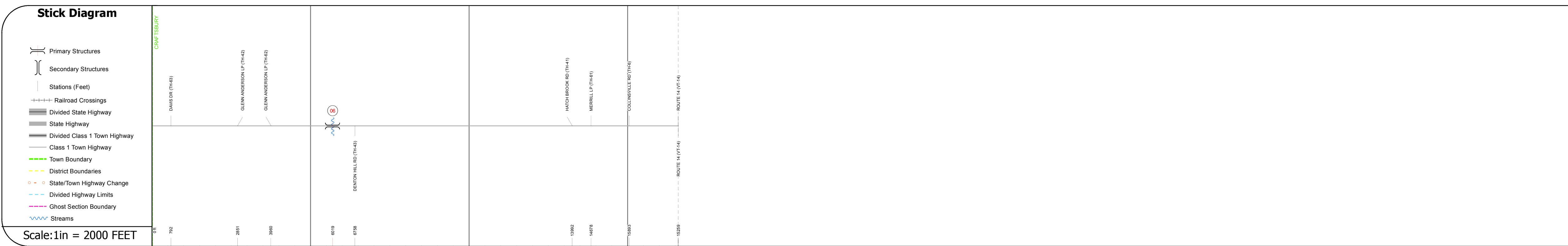
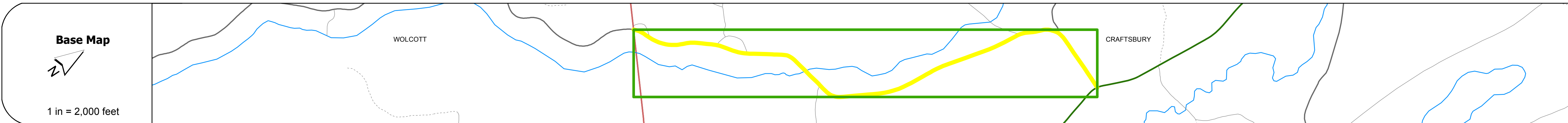
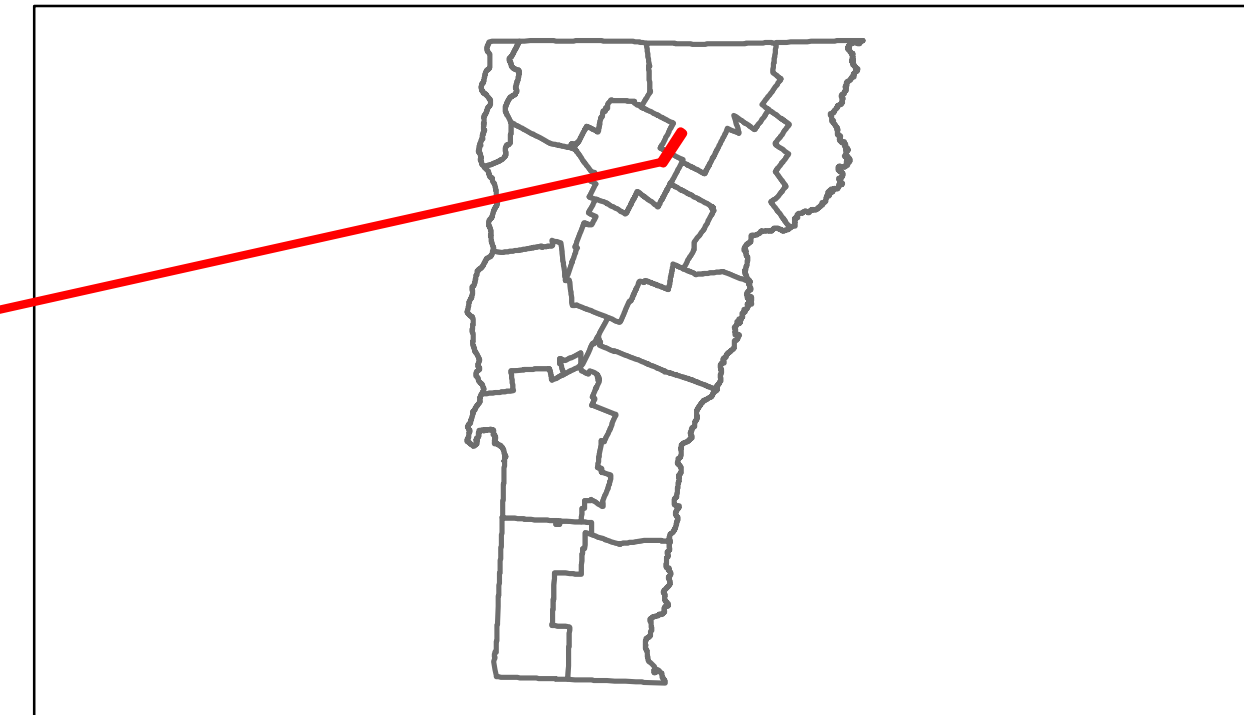


Route Log Progress Chart

DRAFT

Please Note: Errors and Omissions May Exist.
Contact the VTrans Mapping Unit with questions or concerns.

DISTRICT	TOWN	ROUTE
9	CRAFTSBURY	Maj-0247



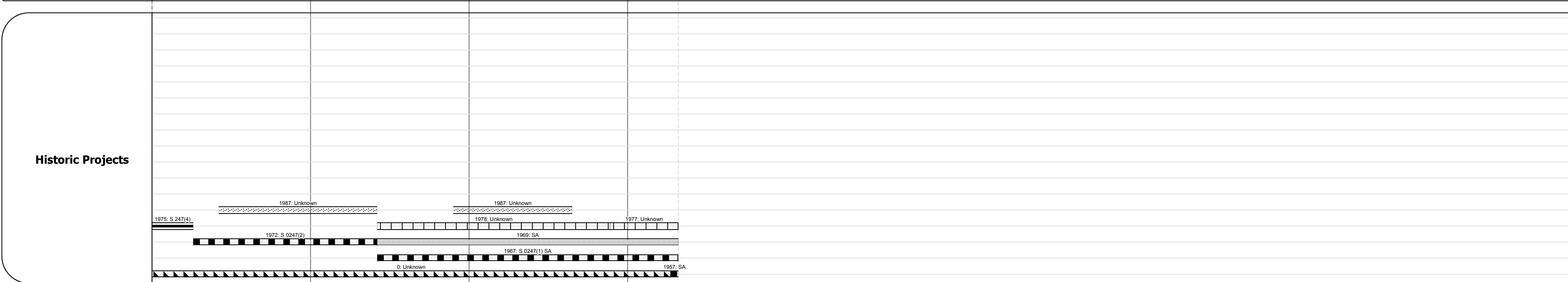
DESCRIPTION BLOCK

Bridge 6:
Tee Beam - 1928
Structure No. 200247000610062
Length: 49'
Width: 27.7'
Facility Carried: TR 03 FAS 247
Bridge Type: CONCRETE T-BEAM
Features Intersected: WILD BR. LAMOILLE RIVER
Surface: Bituminous
Maintenance/Ownership: Town

Road Widths	Travellane	22
Roadway		28
Lane Count		
Base		
Subbase		18" Gravel

Curves	
---------------	--

Grades	
---------------	--



Maintenance Garage	
---------------------------	--

Traffic Counters	SHP008	SHP051	SHP060	SHP720
-------------------------	--------	--------	--------	--------

Functional Class	7
-------------------------	---

Speed Zone	
-------------------	--

AADT Counts	2012	1200	1300
	2011	1200	1300
	2010	1200	1400
	2009	1300	1400
	2008	1300	1500

Crash Locations	2012		
	2011		
	2010		
	2009		
	2008		

Historic Projects Retreatment, Resurface, Unknown, Bituminous Mix, Skippy Mix, Bituminous Seal, Bituminous Concrete, Surface Treated Gravel, Plant Mix, Reclaimed Base and Bituminous Concrete, Concrete	Functional Class 1, 2, 3, 4, 5, 6, 7, 8, 9, 10, 11, 12, 13, 14, 15, 16, 17, 18, 19	Curves curve left, curve right	Road Widths (ft)	Traffic Counters (counter ID)	AADT (count)	Mileage by Functional Class By Sheet 0247 7 - Rural - Major collector 3.320	Mileage by Town By Sheet CRAFTSBURY - S02471006 3.32 of 3.32	DISTRICT 9	TOWN CRAFTSBURY	Date: 11/14/13	ROUTE Maj-0247 ETE mileage: 5.25 to 8.57
						Total Mileage: 3.320 mi					