Route Log Progress Chart

DRAFT

Please Note: Errors and Omissions May Exist.
Contact the VTrans Mapping Unit with questions or concerns.

DISTRICT	TOWN	ROUTE
8	HYDE PARK	Maj-0239

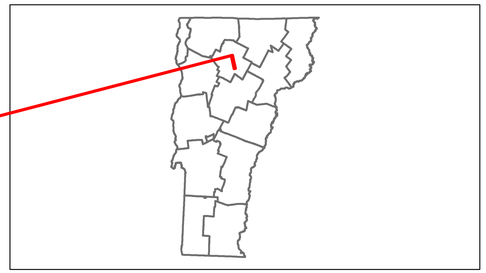

Base Map

1 in = 2,000 feet

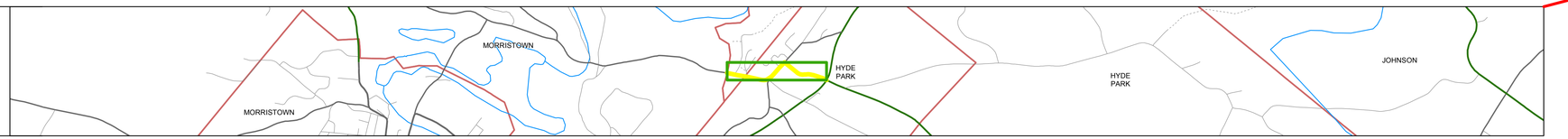

Stick Diagram



Road Widths

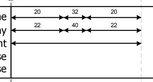

Curves

Grades

Historic Projects

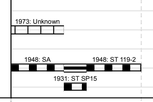

Maintenance Garage

Traffic Counters

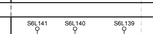

Functional Class



Speed Zone

AADT Counts

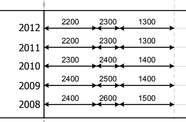

Crash Locations

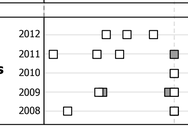

DESCRIPTION BLOCK

Historic Projects: Retreatment, Resurface, Unknown, Bituminous Mix, Skinny Mix, Bituminous Seal, Bituminous Concrete, Bituminous Macadam, Cold Plane and Bituminous Concrete, Concrete, Gravel, Surface Treated Gravel, Plant Mix, Reclaimed Base and Bituminous Concrete

Functional Class: 1, 7, 12, 17, 2, 8, 14, 19, 6, 11, 16

Speed Zones: SPEED LIMIT 25, 30, 35, 40, 45, 50, 55, 60, 65

Curves: curve left, curve right

Grades: grade up, grade down

Road Widths (ft)

Traffic Counters (counter ID)

AADT (count)

Crash Locations: Fatal, Injury, Property Damage Only, Unknown Crash Type

Mileage by Functional Class By Sheet

0239	7 - Rural - Major Collector	0.690

Total Mileage: 0.690 mi

Mileage by Town By Sheet

HYDE PARK - S02390805		0.69 of 0.69

Total Mileage: 0.69 mi

DISTRICT	TOWN	Date: 11/14/13	ROUTE
8	HYDE PARK	1 of 1 TWN mileage: 0.0 to 0.69	Maj-0239 ETE mileage: 2.47 to 3.16