Route Log Progress Chart

DRAFT

Please Note: Errors and Omissions May Exist.
Contact the VTrans Mapping Unit with questions or concerns.

DISTRICT	TOWN	ROUTE
6	MORRISTOWN	Maj-0238

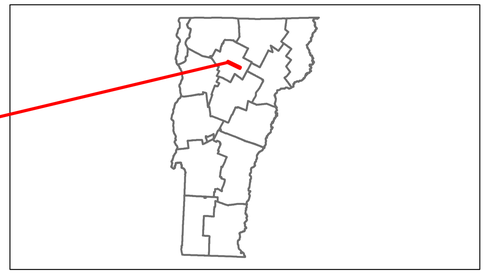

Base Map

N

1 in = 2,000 feet

Stick Diagram

Road Widths

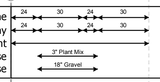

Curves

Grades

Historic Projects

Maintenance Garage

(Not State Maintained)

Traffic Counters

Functional Class



Speed Zone

AADT Counts

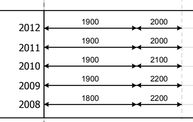

Crash Locations



DESCRIPTION BLOCK

Bridge 6:
Stringer/multi-beam or girder - 1977
Structure No. 200238000608072
Length: 72'
Width: 29.3'
Facility Carried: TR 03 FAS 238
Bridge Type: ROLLED BEAM
Features Intersected: LAKE LAMOILLE
Maintenance/Ownership: Town

Bridge 9:
Stringer/multi-beam or girder - 1984
Structure No. 200238000908072
Length: 274'
Width: 29.0'
Facility Carried: TR 03 FAS 238
Bridge Type: 2SPN CONT WELDED GIR
Features Intersected: LAKE LAMOILLE
Surface: Bituminous
Maintenance/Ownership: Town

Historic Projects

Retreatment
Resurface
Unknown
Bituminous Mix
Skinny Mix
Bituminous Seal
Bituminous Concrete
Bituminous Macadam
Cold Plane and Bituminous Concrete
Concrete
Gravel
Surface Treated Gravel
Plant Mix
Reclaimed Base and Bituminous Concrete

Functional Class

1 7 12 17
2 8 14 19
6 11 16

Speed Zones

SPEED LIMIT 25 | SPEED LIMIT 30 | SPEED LIMIT 35 | SPEED LIMIT 40 | SPEED LIMIT 45 | SPEED LIMIT 50 | SPEED LIMIT 55 | SPEED LIMIT 60 | SPEED LIMIT 65

Curves

curve left
curve right

Grades

grade up
grade down

Road Widths

(ft)

Traffic Counters

(counter ID)

AADT

(count)

Crash Locations

Fatal
Injury
Property Damage Only
Unknown Crash Type

Mileage by Functional Class By Sheet

0238	7 - Rural - Major Collector	0.730

Total Mileage: 0.730 mi

Mileage by Town By Sheet

MORRISTOWN - S02380807	0.73 of 0.73

Total Mileage: 0.73 mi

DISTRICT	TOWN	Date: 11/14/13	ROUTE
6	MORRISTOWN	1 of 1 TWN mileage: 0.0 to 0.73	Maj-0238 ETE mileage: 0.0 to 0.73