Route Log and Progress Chart

DRAFT

Please Note: Errors and Omissions May Exist.
Contact the VTrans Mapping Section with questions or concerns.

DISTRICT	TOWN	ROUTE
6	FAYSTON	VT-17

VTrans Working to Get You There — Vermont Agency of Transportation

VERMONT 17

Base Map

1 in = 2,000 feet

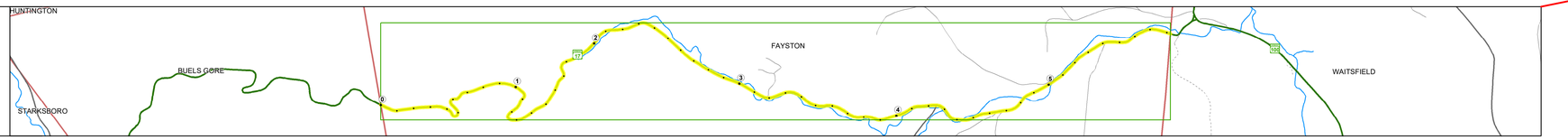

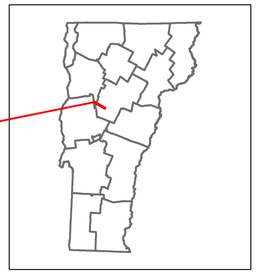

Stick Diagram

- Town Center
- Intersecting State Routes (excl. ramps/approaches)
- Other Intersecting Highways, Ramps, Approaches
- Railroad Crossings
- Primary Structures
- Secondary Structures
- Divided State Highway
- State Highway
- Divided Town Highway
- Town Highway
- Streams (Hydraulic Structure)
- Town Boundary
- District Boundaries
- State/Town Highway Change
- Divided Highway Limits
- Ghost Section Boundary
- Federal Urban Area Limits

Scale: 1 INCH = 2,000 FEET

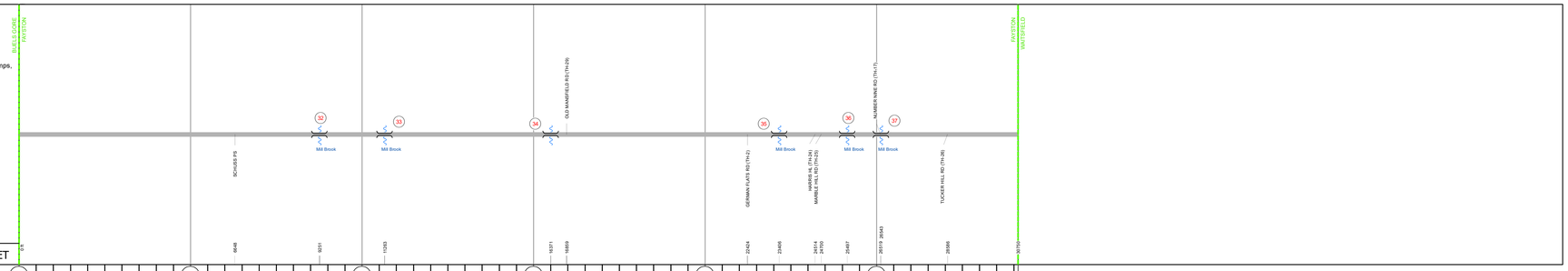

Road Widths

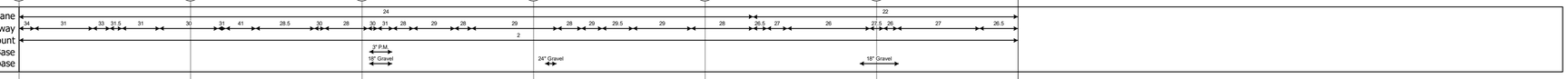

Curves



Grades

Guardrails

Rumblestrips

Speed Zone



Curves: Head-on, FTC6

Curves: Overturn, FTC7

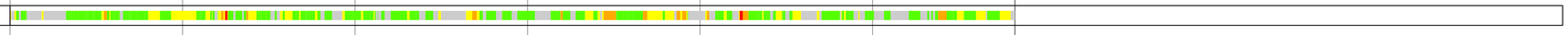

Curves: Run-off Road, FTC8

Curves: Fixed Object, FTC9

Curves: Night Run-off Road, FTC10

Interstate: Overturn, FTC11

Tangents: Head-on, FTC12

Tangents: Overturn, FTC13

Tangents: Run-off Road, FTC14

Risk

- Primary Risk
- High Risk
- Medium Risk
- Low Risk
- Minimal Risk
- Not a Focus Facility

AADT

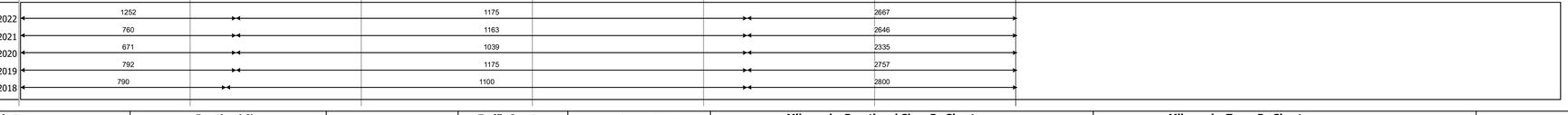

STRUCTURE DESCRIPTIONS

Bridge 32:
Stringer/multi-beam or girder - 1948
Structure No. 200200003212082
Length: 42'
Height: 100.0'
Width: 34.0'
Weight Limit: 0
Facility Carried: VT 17 ML
Structure Type: ROLLED BEAM
Features Intersected: MILL BROOK
Surface: Bituminous
Inspection Date: 7/2021
Maintenance/Ownership: State

Bridge 33:
Culvert - 1977
Structure No. 200200003312082
Length: 29'
Height: 100.0'
Weight Limit: 0
Facility Carried: VT 17 ML
Structure Type: CONCRETE RIGID FRAME
Features Intersected: MILL BROOK
Inspection Date: 7/2021
Maintenance/Ownership: State

Bridge 34:
Stringer/multi-beam or girder - 1947
Structure No. 200200003412082
Length: 54'
Height: 100.0'
Width: 28.0'
Weight Limit: 0
Facility Carried: VT 17 ML
Structure Type: ROLLED BEAM
Features Intersected: MILL BROOK
Surface: Bituminous
Inspection Date: 7/2021
Maintenance/Ownership: State

Bridge 35:
Stringer/multi-beam or girder - 1939
Structure No. 200200003512082
Length: 78'
Height: 100.0'
Width: 29.0'
Weight Limit: 0
Facility Carried: VT 17 ML
Structure Type: WELDED PLATE GIRDER
Features Intersected: MILL BROOK
Surface: Bituminous
Inspection Date: 7/2021
Maintenance/Ownership: State

Bridge 36:
Stringer/multi-beam or girder - 1939
Structure No. 200200003612082
Length: 81'
Height: 100.0'
Width: 28.0'
Weight Limit: 0
Facility Carried: VT 17 ML
Structure Type: ROLLED BEAM
Features Intersected: MILL BROOK
Surface: Bituminous
Inspection Date: 7/2021
Maintenance/Ownership: State

Bridge 37:
Stringer/multi-beam or girder - 1965
Structure No. 200200003712082
Length: 60'
Height: 100.0'
Width: 30.0'
Weight Limit: 0
Facility Carried: VT 17 ML
Structure Type: ROLLED BEAM
Features Intersected: MILL BROOK
Surface: Bituminous
Inspection Date: 7/2021
Maintenance/Ownership: State

Historic Projects

- Unknown
- Retreatment
- Resurface
- Bituminous Mix
- Skinny Mix
- Bituminous Seal
- Bituminous Concrete
- Bituminous Macadam
- Cold Plane and Bituminous Concrete
- Concrete
- Gravel
- Surface Treated
- Gravel
- Plant Mix
- Reclaimed Base and Bituminous Concrete

Indicated plans available - http://vtransmap01.act.state.vt.us/pjdpr/Diwebstore/

Functional Class

- 1 - Interstate System
- 2 - Other Freeways and Expressways
- 3 - Principal Arterial
- 4 - Minor Arterial
- 5 - Major Collector
- 6 - Minor Collector

Speed Zones

SPEED 25, SPEED 30, SPEED 35, SPEED 40, SPEED 45, SPEED 50, SPEED 55, SPEED 60, SPEED 65

Curves (degrees) Left / Right

Grades (percent) grade up / grade down

Road Widths (ft)

Traffic Counters

- Continuous (CTC)
- Weigh-In-Motion (WIM)
- Short-Term, Scheduled
- Short-Term, Unscheduled (counter ID)

AADT (AADT)

Crash Locations

- Fatal
- Injury
- Property Damage Only
- Unknown Crash Type

High Crash Locations (HCL's)
Sections (& Intersections)

HCL No.	
1 - 100 (1 - 10)	201 - 300 (21 - 30)
101 - 200 (11 - 20)	301 - 400 (31 - 40)
	401 - 800 (41 - 113)

Mileage by Functional Class By Sheet

0200	5 - Major Collector	5.824

Page Total Mileage: 5.824 mi

Mileage by Town By Sheet

FAYSTON - V017-1208		5.824 of 5.824

Page Total Mileage: 5.824 mi

DISTRICT	TOWN	Date: 04/03/24	ROUTE
6	FAYSTON	1 of 1 TWN mileage: 0.0 to 5.824	VT-17 ETE mileage: 29.943 to 35.767

For More Information Contact - Vermont Agency of Transportation, Policy, Planning and Intermodal Development Division - Mapping Section, 219 North Main Street, Barre, VT 05641 Telephone: 802-828-2600.