
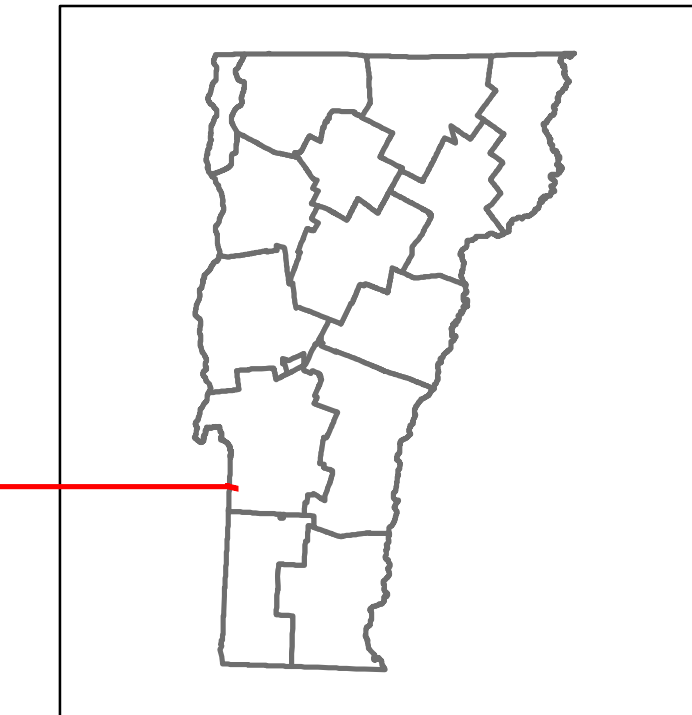



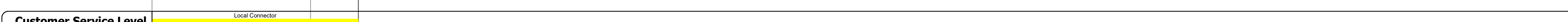










| | | |
|----------|--------|--------|
| DISTRICT | TOWN | ROUTE |
| 1 | PAWLET | VT-149 |



STRUCTURE DESCRIPTIONS

Bridge 1:
Culvert - 1977
Structure No. 300151000111141
Length: 9'
Under Clearance: 6.0'
Facility Carried: VT149
Structure Type: CGMPPA W CONC INVERT
Features Intersected: BROOK
Maintenance: State

Bridge 2:
Tee Beam - 1971
Structure No. 200154000211142
Length: 34'
Width: 38.6'
Facility Carried: VT 00149 ML
Structure Type: CONCRETE T-BEAM
Features Intersected: WELLS BROOK
Surface: Bituminous
Maintenance/Ownership: State



AADT

| | | |
|------|------|------|
| 2020 | 2506 | 1588 |
| 2019 | 5010 | 1875 |
| 2018 | 5000 | 1900 |
| 2017 | 5100 | 2000 |
| 2016 | 5100 | 2100 |

Crash Locations

| | |
|-------------------|--|
| (Incomplete) 2021 | |
| 2020 | |
| 2019 | |
| 2018 | |
| 2017 | |

| | | | | | | | | |
|--|---|---|--|---|--|----------------------------------|--|--|
| <p>Historic Projects</p> <ul style="list-style-type: none"> Unknown Retreatment Resurface Bituminous Mix Skinny Mix Bituminous Seal <p>Surface Treated</p> <ul style="list-style-type: none"> Gravel Plant Mix Reclaimed Base and Bituminous Concrete <p>Speed Zones</p> <p>25 30 35 40 45 50 55 60 65</p> | <p>Functional Class</p> <ul style="list-style-type: none"> 1 - Interstate System 2 - Other Freeways and Expressways 3 - Principal Arterial 4 - Minor Arterial 5 - Major Collector 6 - Minor Collector <p>Curves</p> <ul style="list-style-type: none"> Left (degrees) Right (degrees) <p>Grades</p> <ul style="list-style-type: none"> Up (percent) Down (percent) <p>Road Widths</p> <p>(ft)</p> | <p>Traffic Counters</p> <ul style="list-style-type: none"> Continuous (CTC) Weight-In-Motion (WIM) Short-Term, Scheduled (counter ID) Short-Term, Unscheduled (counter ID) <p>Crash Locations</p> <p>High Crash Locations (HCL's) Sections (& Intersections)</p> <p>HCL No. 201 - 300 (21 - 30)</p> <p>1 - 100 (1 - 10) 301 - 400 (31 - 40)</p> <p>101 - 200 (11 - 20) 401 - 800 (41 - 113)</p> | <p>Mileage by Functional Class By Sheet</p> <p>0154 5 - Major collector 1.302</p> | <p>Mileage by Town By Sheet</p> <p>PAWLET - V149-1114 1.302 of 1.302</p> | <p>DISTRICT</p> <p>1</p> | <p>TOWN</p> <p>PAWLET</p> | <p>Date: 11/18/21</p> | <p>ROUTE</p> <p>VT-149</p> <p>ETE mileage: 0.0 to 1.302</p> |
| | | | <p>Page Total Mileage: 1.302 mi</p> | | <p>Page Total Mileage: 1.302 mi</p> | | <p>1 of 1</p> <p>TWN mileage: 0.0 to 1.302</p> | |