# Route Log and Progress Chart

**DRAFT**

Please Note: Errors and Omissions May Exist.
Contact the VTrans Mapping Section with questions or concerns.

| DISTRICT | TOWN | ROUTE |
|---|---|---|
| 2 | VERNON | VT-142 |

VTrans Working to Get You There — Vermont Agency of Transportation

VERMONT 142

## Base Map

1 in = 0.6 miles

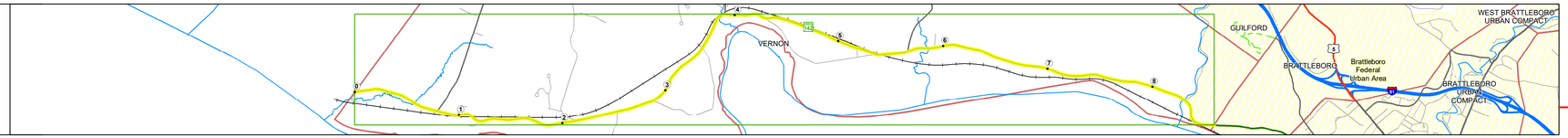


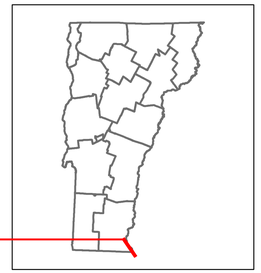

## Stick Diagram

Scale: 1 INCH = 2,000 FEET

Town Center
Intersecting State Routes (excl. ramps/approaches)
Other Intersecting Highways, Ramps, Approaches
Railroad Crossings
Primary Structures
Secondary Structures
Divided State Highway
State Highway
Divided Town Highway
Town Highway
Streams (Hydraulic Structure)
Town Boundary
Village/UC Boundaries
District Boundaries
State/Town Highway Change
Divided Highway Limits
Ghost Section Boundary
Federal Urban Area Limits

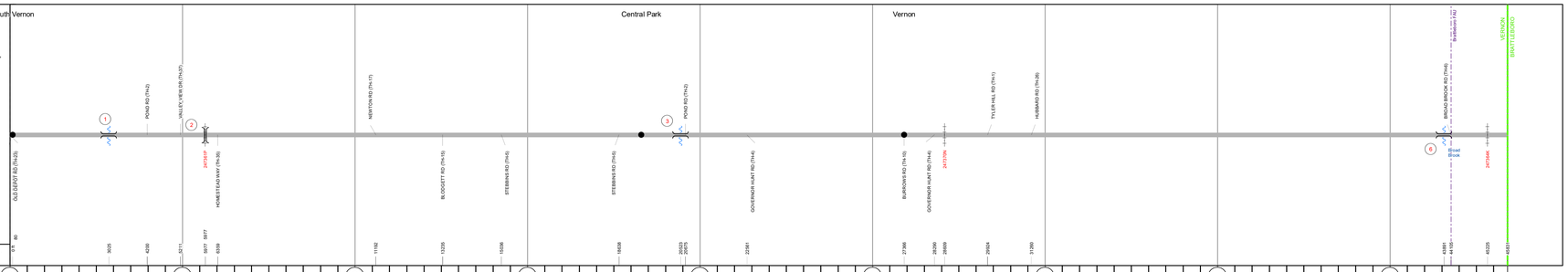


## Road Widths

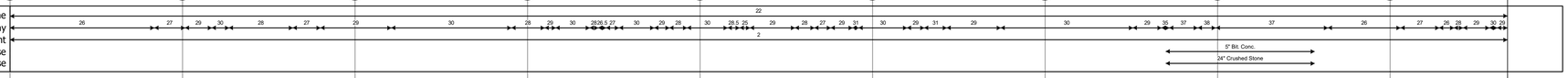


## Curves



## Grades

## Guardrails

## Rumblestrips

## Historic Projects




## Maintenance Garage

District 2 - DMF Maintenance Dummerston Garage

## Speed Zone

40

## Functional Class

5

## National Highway System

## Limited Access Highway

## Customer Service Level

Local Connector

## Traffic Counters

X147
X077

## AADT

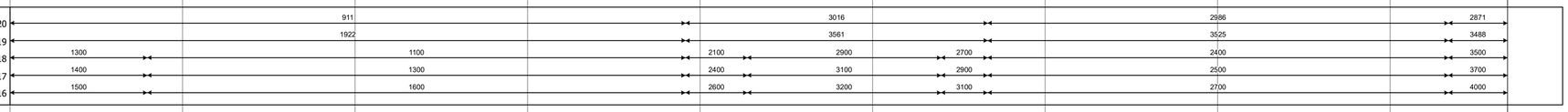


## Crash Locations




## STRUCTURE DESCRIPTIONS

Bridge 1:
Culvert - 1919
Structure No. 300109000113181
Length: 10'
Under Clearance: 5.0'
Facility Carried: VT142
Structure Type: RC BOX
Features Intersected: NEWTON BROOK
Maintenance: State

Bridge 2:
Stringer/multi-beam or girder - 1936
Structure No. 200109000213182
Length: 48'
Facility Carried: RAILROAD
Structure Type: ROLLED BEAM
Features Intersected: N.E.C.R.R. OVER VT 142

Bridge 3:
Culvert - 1955
Structure No. 300109000313181
Length: 10'
Under Clearance: 10.0'
Facility Carried: VT142
Structure Type: CGMPA
Features Intersected: TOWN BROOK
Maintenance: State

Bridge 6:
Stringer/multi-beam or girder - 1930
Structure No. 200109000613182
Length: 98'
Width: 22.4'
Facility Carried: VT 00142 ML
Structure Type: 2 SPAN ROLLED BEAM
Features Intersected: BROAD BROOK
Surface: Bituminous
Maintenance/Ownership: State

**Historic Projects**: Unknown; Retreatment; Resurface; Bituminous Mix; Skinny Mix; Bituminous Seal; Bituminous Concrete; Bituminous Macadam; Cold Plane and Bituminous Concrete; Concrete; Gravel; Surface Treated Gravel; Plant Mix; Reclaimed Base and Bituminous Concrete

Indicated plans available - http://vtransmap01.aot.state.vt.us/rp/dpr/Dlwebstore/

**Functional Class**: 1 - Interstate System; 2 - Other Freeways and Expressways; 3 - Principal Arterial; 4 - Minor Arterial; 5 - Major Collector; 6 - Minor Collector

**Speed Zones**: SPEED LIMIT 25, 30, 35, 40, 45, 50, 55, 60, 65

**Curves**: Left, Right (degrees)

**Grades**: grade up, grade down (percent)

**Road Widths** (ft)

**Traffic Counters**: Continuous (CTC); Weigh-In-Motion (WIM); Short-Term, Scheduled; Short-Term, Unscheduled (counter ID)

**AADT** (AADT)

**Crash Locations**

**Legend**

**High Crash Locations (HCL's)**
Sections (& Intersections)
HCL No.
1 - 100 (1 - 10)
101 - 200 (11 - 20)
201 - 300 (21 - 30)
301 - 400 (31 - 40)
401 - 800 (41 - 113)

**Mileage by Functional Class By Sheet**

| | | |
|---|---|---|
| 0109 | 5 - Major Collector | 8.680 |

Page Total Mileage: 8.680 mi

**Mileage by Town By Sheet**

| | | |
|---|---|---|
| VERNON - V142-1318 | | 8.68 of 8.68 |

Page Total Mileage: 8.68 mi

| DISTRICT | TOWN | Date: 11/18/21 | ROUTE |
|---|---|---|---|
| 2 | VERNON | 1 of 1<br>TWN mileage: 0.0 to 8.68 | VT-142<br>ETE mileage: 0.0 to 8.68 |

For More Information Contact - Vermont Agency of Transportation, Policy, Planning and Intermodal Development Division - Mapping Section, 1 National Life Drive, Montpelier, VT 05633-5001 Telephone: 802-828-2600.