



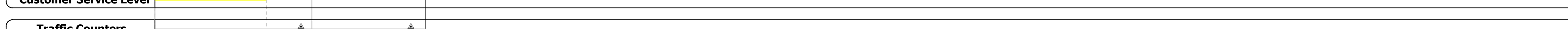
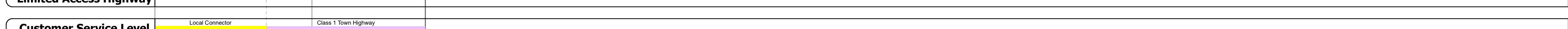





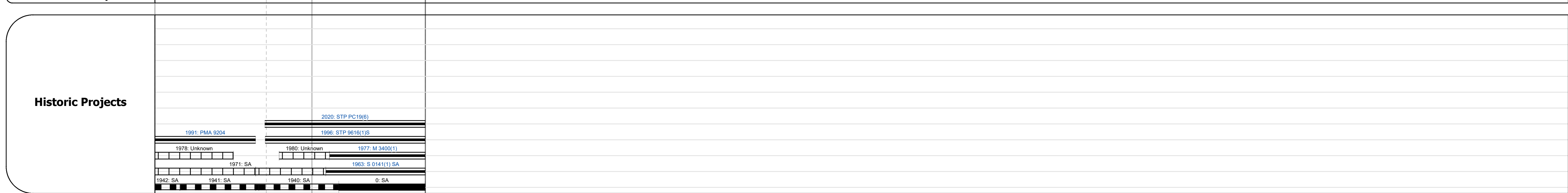


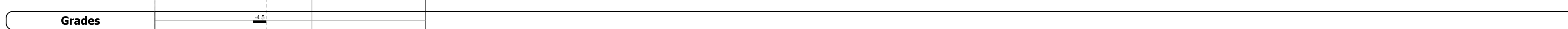


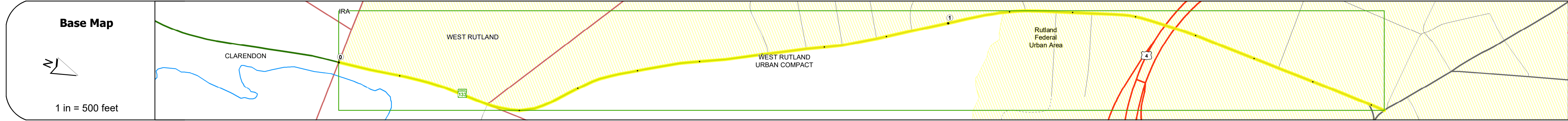


Route Log and Progress Chart

DRAFT

Please Note: Errors and Omissions May Exist.
Contact the VTrans Mapping Section with questions or concerns.

DISTRICT	TOWN	ROUTE
3	WEST RUTLAND	VT-133



STRUCTURE DESCRIPTIONS

Bridge 17:
Slab - 1937
Structure No. 300141001711281
Length: 16'
Width: 27.5'
Under Clearance: 5.33'
Facility Carried: VT 133
Structure Type: CONCRETE SLAB
Features Intersected: BROOK
Surface: Bituminous
Maintenance: State

Bridge 18:
Culvert - 1926
Structure No. 303400001811281
Length: 10'
Width: 28.9'
Under Clearance: 5.5'
Facility Carried: VT133
Structure Type: RC BOX
Features Intersected: BROOK
Surface: Bituminous
Maintenance: State

Bridge 19:
Stringer/multi-beam or girder - 1968
Structure No. 200020015E11282
Length: 99'
Facility Carried: US 04 ML
Structure Type: ROLLED BEAM
Features Intersected: US 4 OVER VT 133

Bridge 19A:
Stringer/multi-beam or girder - 1968
Structure No. 200020015W11282
Length: 99'
Facility Carried: US 04 ML
Structure Type: ROLLED BEAM
Features Intersected: US 4 OVER VT 133

Bridge 20:
Slab - 1928
Structure No. 303400002011281
Length: 18'
Width: 41.0'
Under Clearance: 3.33'
Facility Carried: VT133
Structure Type: CONCRETE SLAB
Features Intersected: BROOK
Surface: Bituminous
Maintenance: State

Historic Projects Unknown, Retreatment, Resurface, Bituminous Mix, Skiny Seal, Surface Treated Gravel, Plant Mix, Reclaimed Base and Bituminous Concrete	Functional Class 1- Interstate System, 2- Other Freeways and Expressways, 3- Principal Arterial, 4- Minor Arterial, 5- Major Collector, 6- Minor Collector	Crash Locations Legend: High Crash Locations (HCL's), HCL No., Sections (& Intersections)	Mileage by Functional Class By Sheet 3400 4 - Minor Arterial 1.080 0141 5 - Major Collector 0.642		Mileage by Town By Sheet WEST RUTLAND - V133-1128 1.722 of 1.722		DISTRICT 3	TOWN WEST RUTLAND	Date: 11/18/21	ROUTE VT-133 ETE mileage: 20.754 to 22.476
			Page Total Mileage: 1.722 mi		Page Total Mileage: 1.722 mi					