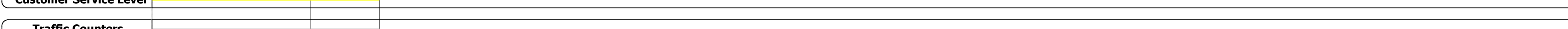
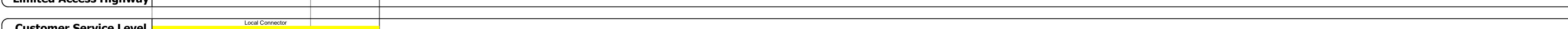





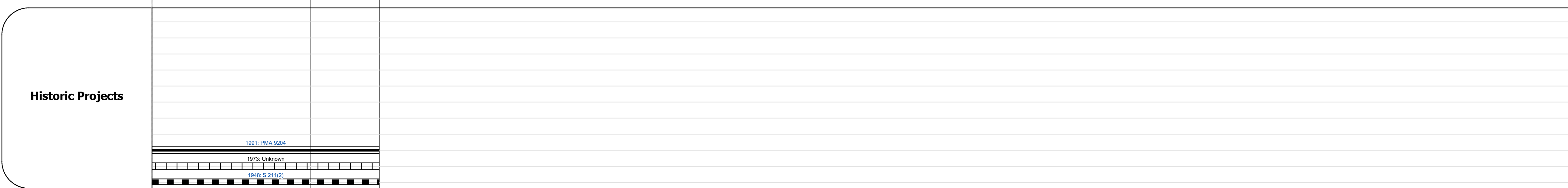
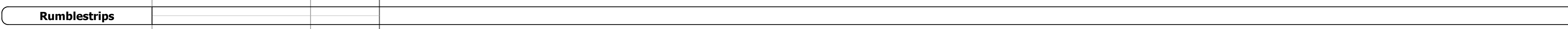




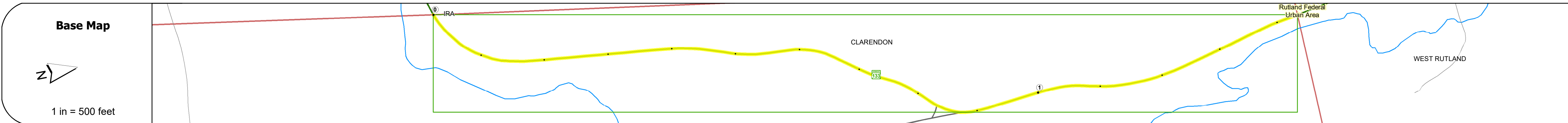
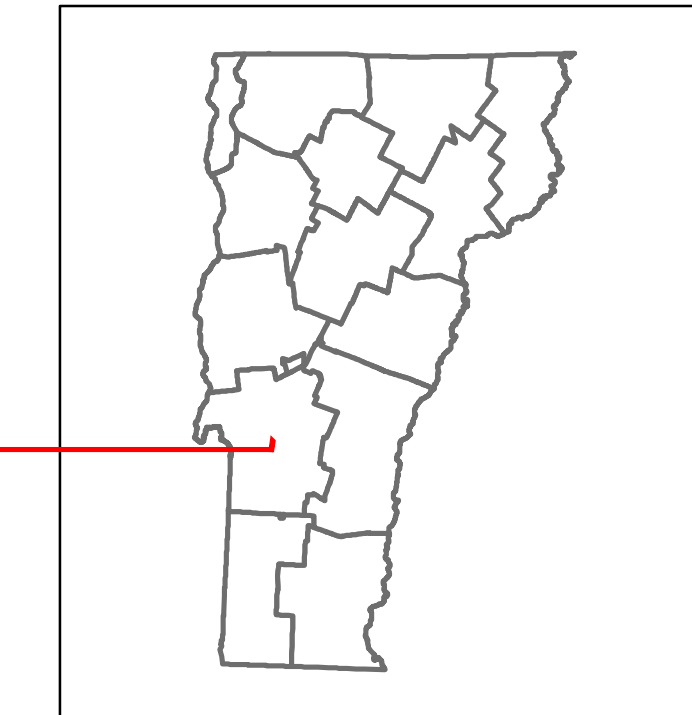


DISTRICT	TOWN	ROUTE
3	CLARENDON	VT-133



Year	2018	2019	2020
ADT	2400	2400	2383
	3400	3300	3295
	3300	3300	2791

Year	Crash Locations
(Incomplete) 2021	
2020	
2019	
2018	
2017	

STRUCTURE DESCRIPTIONS

Historic Projects <ul style="list-style-type: none"> Unknown Bituminous Concrete Retreatment Resurface Bituminous Mix Skiny Mix Bituminous Seal 	Functional Class <ul style="list-style-type: none"> 1 - Interstate System 2 - Other Freeways and Expressways 3 - Principal Arterial 4 - Minor Arterial 5 - Major Collector 6 - Minor Collector 	Curves <ul style="list-style-type: none"> Left (degrees) Right (degrees) 	Grades <ul style="list-style-type: none"> Left (percent) Right (percent) 	Traffic Counters <ul style="list-style-type: none"> Continuous (CTC) Weight-In-Motion (WIM) Short-Term, Scheduled Short-Term, Unscheduled 	Crash Locations <ul style="list-style-type: none"> High Crash Locations (HCL's) Sections (& Intersections) 	Mileage by Functional Class By Sheet 0141 5 - Major collector 1.434	Mileage by Town By Sheet CLARENDON - V133-1105 1.434 of 1.434	DISTRICT 3	TOWN CLARENDON	Date: 11/18/21 1 of 1 TWN mileage: 0.0 to 1.434	ROUTE VT-133 ETE mileage: 19.32 to 20.754
--	--	--	--	---	--	---	---	----------------------	--------------------------	---	--