

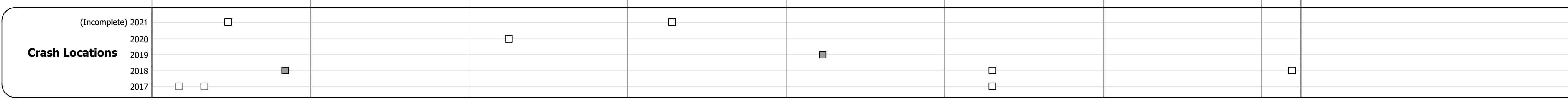
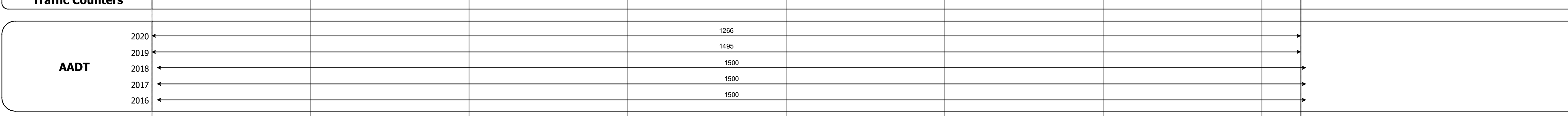
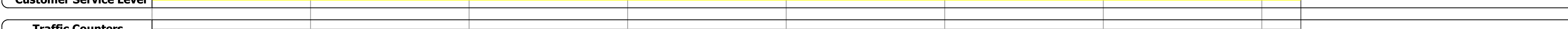





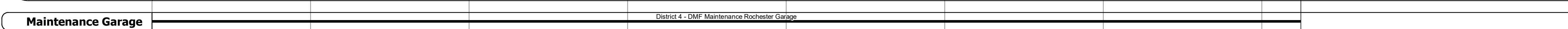
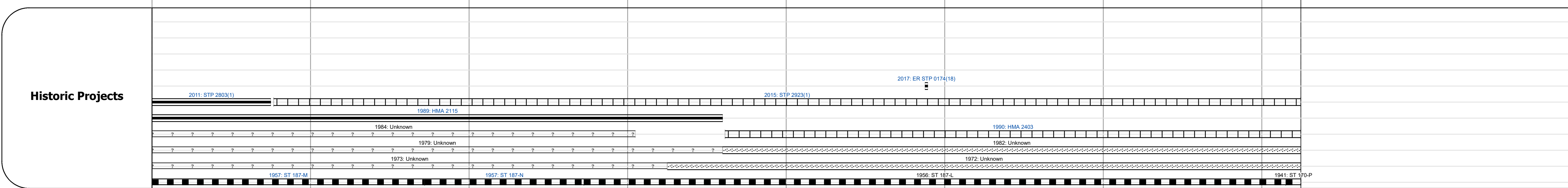
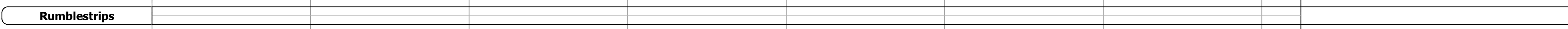
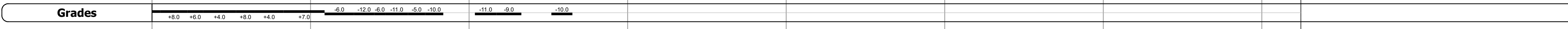

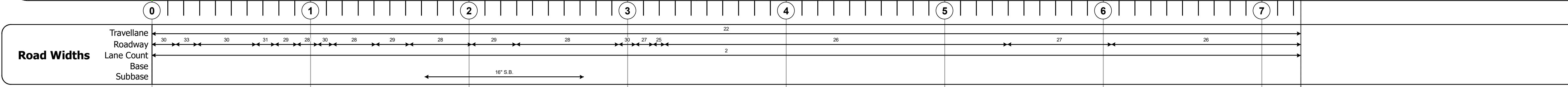
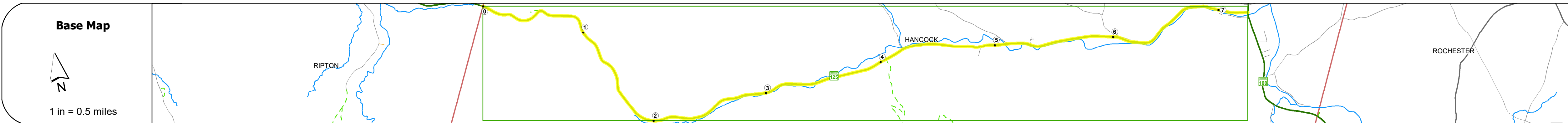
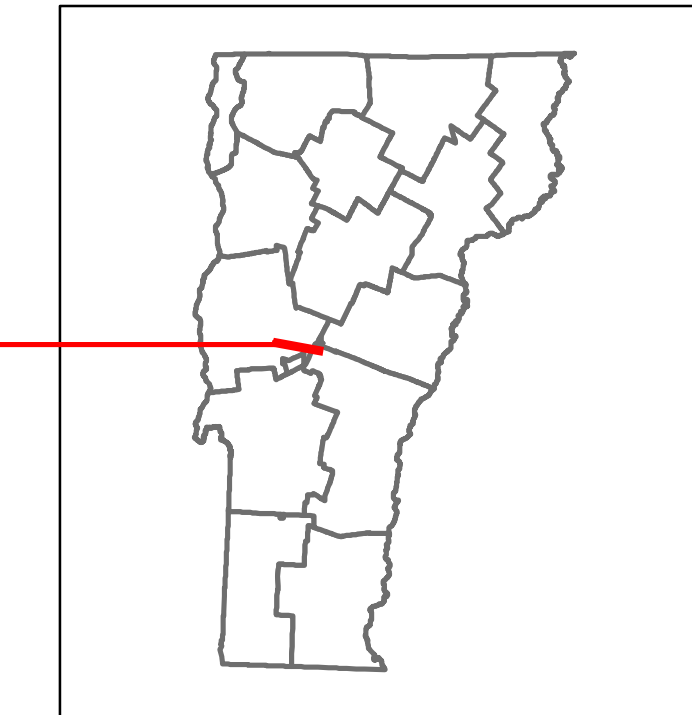


Route Log and Progress Chart

DRAFT

Please Note: Errors and Omissions May Exist.
Contact the VTrans Mapping Section with questions or concerns.

DISTRICT	TOWN	ROUTE
4	HANCOCK	VT-125



STRUCTURE DESCRIPTIONS

- Bridge 20:**
Culvert - 1957
Structure No. 30017400201081
Length: 16'
Under Clearance: 9.0'
Facility Carried: VT125
Structure Type: CGMPPA
Features Intersected: ROBINS BROOK
Maintenance: State
- Bridge 21:**
Culvert - 1957
Structure No. 300174002101081
Length: 9'
Under Clearance: 6.0'
Facility Carried: VT125
Structure Type: RC BOX
Features Intersected: BOYDEN BROOK
Maintenance: State
- Bridge 22:**
Culvert - 2017
Structure No. 300174002201081
Length: 16'
Under Clearance: 5.0'
Facility Carried: VT125
Structure Type: SEGMENTAL RC BOX
Features Intersected: PIPER BROOK
Maintenance: State
- Bridge 23:**
Tee Beam - 2013
Structure No. 200174002301082
Length: 72'
Width: 30.0'
Facility Carried: VT 00125 ML
Structure Type: PRESTRESS NEXT BEAM
Features Intersected: HANCOCK BROOK
Surface: Bituminous
Maintenance/Ownership: State
- Bridge 24:**
Culvert - 2012
Structure No. 300174002401081
Length: 10'
Facility Carried: VT125
Structure Type: RC BOX
Features Intersected: BROOK
Maintenance: State
- Bridge 25:**
Slab - 1941
Structure No. 300174002501081
Length: 15'
Width: 24.0'
Under Clearance: 5.0'
Facility Carried: VT125
Structure Type: CONCRETE SLAB
Features Intersected: TUCKER BROOK
Surface: Bituminous
Maintenance: State

Historic Projects <ul style="list-style-type: none"> Unknown Bituminous Concrete Retreatment Resurface Bituminous Mix Skinny Mix Bituminous Seal 	Functional Class <ul style="list-style-type: none"> 1 - Interstate System 2 - Other Freeways and Expressways 3 - Principal Arterial 4 - Minor Arterial 5 - Major Collector 6 - Minor Collector 	Curves <ul style="list-style-type: none"> Left (degree) Right (degree) 	Grades <ul style="list-style-type: none"> Up (percent) Down (percent) 	Traffic Counters <ul style="list-style-type: none"> Continuous (CTC) Weigh-In-Motion (WIM) Short-Term, Scheduled Short-Term, Unscheduled 	Crash Locations <ul style="list-style-type: none"> High Crash Locations (HCL's) Sections (& Intersections) HCL No. 1-100 (1-10) 101-200 (11-20) 201-300 (21-30) 301-400 (31-40) 401-800 (41-113) 	Mileage by Functional Class By Sheet 0174 5 - Major collector 7.246	Mileage by Town By Sheet HANCOCK - V125-0108 7.246 of 7.246	DISTRICT 4	TOWN HANCOCK	Date: 11/18/21	ROUTE VT-125 ETE mileage: 24.379 to 31.625
Legend Speed Zones 15 20 25 30 35 40 45 50 55 60 65						Page Total Mileage: 7.246 mi		Page Total Mileage: 7.246 mi		1 of 1 TWN mileage: 0.0 to 7.246	