
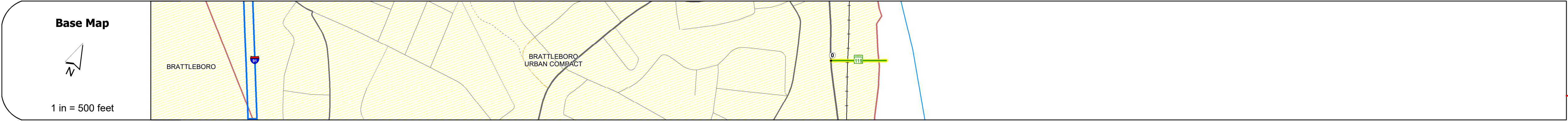
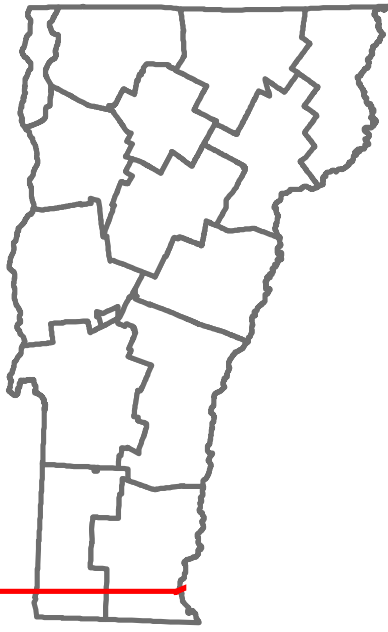




Route Log and Progress Chart

**DRAFT**  
Please Note: Errors and Omissions May Exist.  
Contact the VTrans Mapping Section with questions or concerns.

DISTRICT	TOWN	ROUTE
2	BRATTLEBORO	VT-119



Road Widths	Travellane	Roadway	Lane Count	Base	Subbase

Curves	
--------	--

Grades	
--------	--

Guardrails	
------------	--

Rumblestrips	
--------------	--

Historic Projects	
-------------------	--

Maintenance Garage	
--------------------	--

Speed Zone	
------------	--

Functional Class	5
------------------	---

National Highway System	
-------------------------	--

Limited Access Highway	
------------------------	--

Customer Service Level	
------------------------	--

Traffic Counters	
------------------	--

AADT	2024 2718 2023 0 2022 0 2021 0 2020 0
------	---

Crash Locations	(Incomplete) 2025 2024 2023 2022 2021
-----------------	---

STRUCTURE DESCRIPTIONS

Unknown 1:  
Unknown  
Structure No. 202050B00113022  
Structure Type: Unknown

Historic Projects		Functional Class		Curves		Grades		Traffic Counters		Crash Locations		Mileage by Functional Class By Sheet		Mileage by Town By Sheet		DISTRICT	TOWN	Date: 11/24/25	ROUTE VT-119 ETE mileage: 0.0 to 0.089
Unknown	Bituminous Concrete	Surface Treated	Gravel	Left	Right	Left	Right	Continuous (CTC)	Weight-In-Motion (WIM)	Fatal	Property Damage Only	2050	5 - Major Collector	0.089	0.089 of 0.089			1 of 1 TWN mileage: 0.0 to 0.089	
Retreatment	Bituminous Macadam	Plant Mix	Reclaimed Base and Bituminous Concrete	Left	Right	Left	Right	Short-Term, Scheduled	Short-Term, Unscheduled	Injury	Unknown Crash Type	Page Total Mileage: 0.089 mi		Page Total Mileage: 0.089 mi		2	BRATTLEBORO		