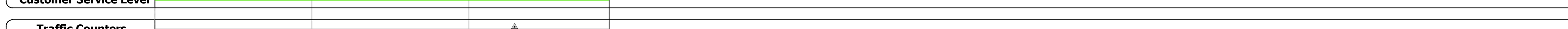
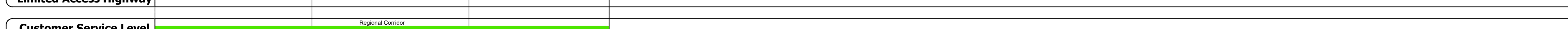





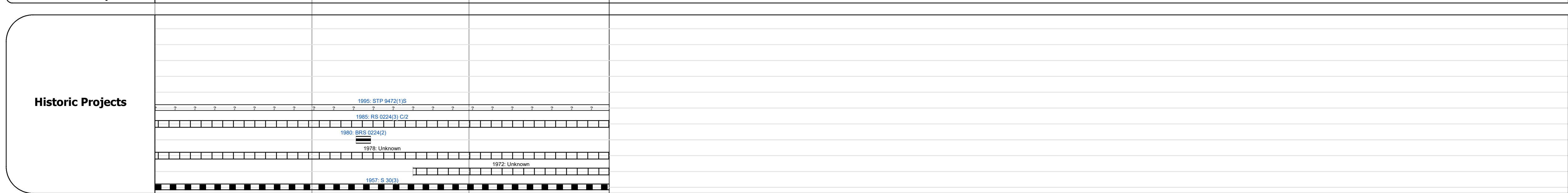


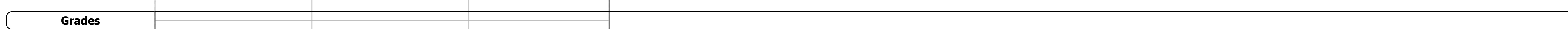


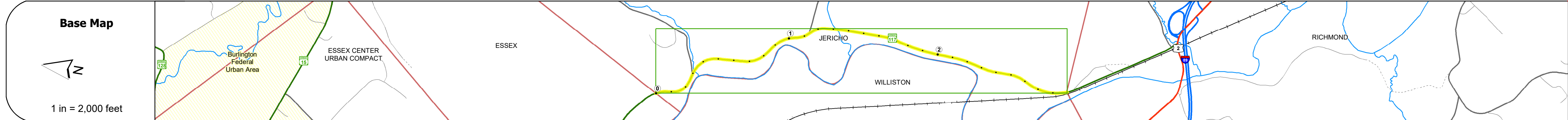
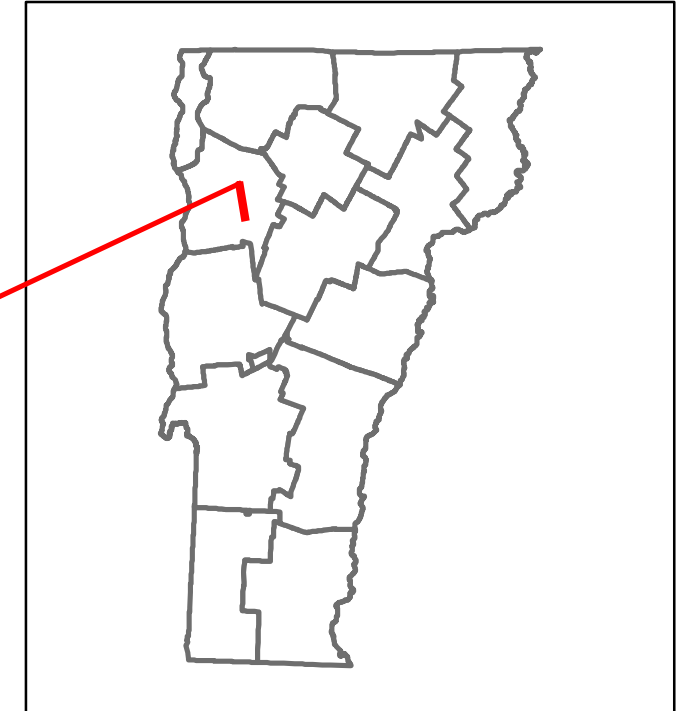



DISTRICT	TOWN	ROUTE
5	JERICHO	VT-117



Year	Section 1	Section 2	Section 3
2020		4160	
2019		4912	
2018	5000		4900
2017	5200		5100
2016	5300		5200



STRUCTURE DESCRIPTIONS

Bridge 5:
Culvert - 1957
Structure No. 30022400504091
Length: 10'
Under Clearance: 11.0'
Facility Carried: VT 117
Structure Type: CGMPP W/ CONC INVERT
Features Intersected: BROOK
Maintenance: State

Bridge 6:
Culvert - 1957
Structure No. 30022400604091
Length: 6'
Under Clearance: 6.0'
Facility Carried: VT 117
Structure Type: CGMPP
Features Intersected: BROOK
Maintenance: State

Bridge 7:
Stringer/multi-beam or girder - 1979
Structure No. 20022400704092
Length: 66'
Width: 40.0'
Facility Carried: VT 00117 ML
Structure Type: ROLLED BEAM
Features Intersected: MILL BROOK
Surface: Bituminous
Maintenance/Ownership: State

Bridge 8:
Culvert - 1957
Structure No. 30022400804091
Length: 6'
Under Clearance: 6.0'
Facility Carried: VT 117
Structure Type: CGMPP
Features Intersected: BROOK
Maintenance: State

Historic Projects <ul style="list-style-type: none"> Unknown Retreatment Resurface Bituminous Mix Skippy Mix Bituminous Seal 	Functional Class <ul style="list-style-type: none"> 1 - Interstate System 2 - Other 3 - Principal Arterial 4 - Minor Arterial 5 - Major Collector 6 - Minor Collector 	Curves <ul style="list-style-type: none"> Left (degrees) Right (degrees) 	Grades <ul style="list-style-type: none"> Left (percent) grade up Right (percent) grade down 	Traffic Counters <ul style="list-style-type: none"> Continuous (CTC) Weigh-In-Motion (WIM) Short-Term, Scheduled Short-Term, Unscheduled 	Crash Locations <ul style="list-style-type: none"> High Crash Locations (HCL's) Sections (& Intersections) 	Mileage by Functional Class By Sheet 035-1 3 - Other Principal Arterial 2.893	Mileage by Town By Sheet JERICHO - V117-0409 2.893 of 2.893	DISTRICT 5	TOWN JERICHO	Date: 11/18/21	ROUTE VT-117 ETE mileage: 4.431 to 7.324
Legend Indicated plans available - http://vtransmap01.ad.state.vt.us/tp/dpr/DIwebstore/						Page Total Mileage: 2.893 mi	Page Total Mileage: 2.893 mi	1 of 1 TWN mileage: 0.0 to 2.893			