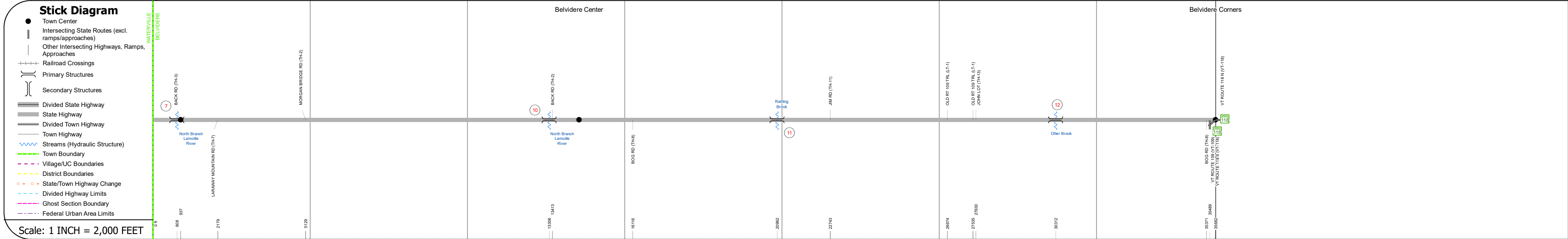
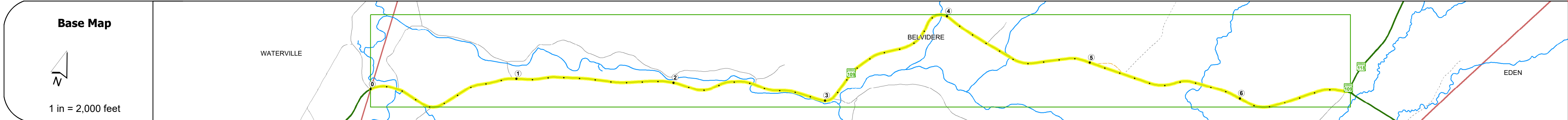
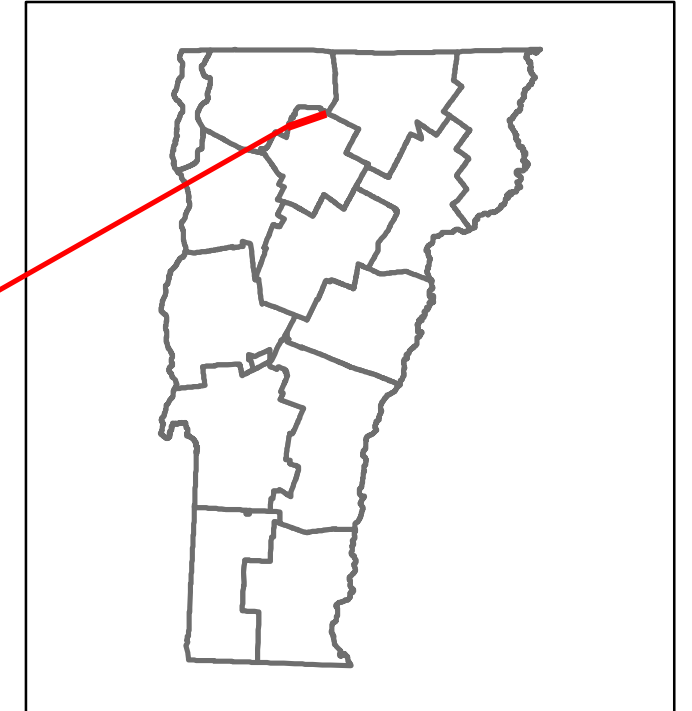


DISTRICT	TOWN	ROUTE
8	BELVIDERE	VT-109



<b>Road Widths</b>	Travellane: 29, 28, 29, 28, 30, 29, 30, 28, 30, 31, 30, 2, 29, 30, 29, 30, 29, 30, 29, 30, 29, 30
<b>Curves</b>	6, 10, 5, 5, 3, 2, 3, 6.5, 6, 5, 5, 3.4, 6, 6, 12.5, 5.5, 6, 4.5, 6, 2.5, 6, 4, 4.5
<b>Grades</b>	+10.0, +5.4, -2.4, +8.2, -5.7, -8.8
<b>Guardrails</b>	Standard guardrail symbols along the route.
<b>Rumblestrips</b>	Standard rumblestrip symbols along the route.
<b>Historic Projects</b>	2006 STP 2219(1)S, 1991 RS 0282(6), 1984 HMA 2473, 1986 Unknown, 1973 Unknown, 1979 Unknown, 1964 S 0282(1), 1971 Unknown, 1982 RS 0282(2), 1961 S 0283(1)
<b>Maintenance Garage</b>	District 8 - DMF Maintenance Cambridge Garage
<b>Speed Zone</b>	40, 30
<b>Functional Class</b>	5 - Major Collector
<b>National Highway System</b>	
<b>Limited Access Highway</b>	
<b>Customer Service Level</b>	Local Connector
<b>Traffic Counters</b>	L120
<b>AADT</b>	2020: 955, 910, 421; 2019: 910, 497; 2018: 910, 420; 2017: 910, 400; 2016: 900, 390, 500, 480, 460
<b>Crash Locations</b>	(Incomplete) 2021, 2020, 2019, 2018, 2017

### STRUCTURE DESCRIPTIONS

**Bridge 7:**  
Stringer/multi-beam or girder - 1939  
Structure No. 20028200708012  
Length: 84'  
Width: 29.2'  
Facility Carried: VT 00109 ML  
Structure Type: ROLLED BEAM  
Features Intersected: N. BRANCH LAMOILLE R  
Surface: Bituminous  
Maintenance/Ownership: State

**Bridge 10:**  
Tee Beam - 1930  
Structure No. 200282001008012  
Length: 43'  
Width: 20.1'  
Facility Carried: VT 00109 ML  
Structure Type: CONCRETE T-BEAM  
Features Intersected: N. BRANCH LAMOILLE R  
Surface: Bituminous  
Maintenance/Ownership: State

**Bridge 11:**  
Culvert - 1953  
Structure No. 300282001108011  
Length: 16'  
Under Clearance: 12.42'  
Facility Carried: VT 109  
Structure Type: RC BOX  
Features Intersected: RATTLING BROOK  
Maintenance: State

**Bridge 12:**  
Culvert - 1960  
Structure No. 300282001208011  
Length: 11'  
Under Clearance: 7.5'  
Facility Carried: VT 109  
Structure Type: CGMPPA  
Features Intersected: OTTER BROOK  
Maintenance: State

<b>Historic Projects</b>	<b>Functional Class</b>	<b>Curves</b>	<b>Grades</b>	<b>Traffic Counters</b>	<b>Crash Locations</b>	<b>Mileage by Functional Class By Sheet</b>	<b>Mileage by Town By Sheet</b>	<b>DISTRICT</b>	<b>TOWN</b>	<b>Date: 11/18/21</b>	<b>ROUTE</b>
Unknown, Retreatment, Resurface, Bituminous Mix, Skiny Mix, Bituminous Seal	1- Interstate System, 2- Other Freeways and Expressways, 3- Principal Arterial, 4- Minor Arterial, 5- Major Collector, 6- Minor Collector	Left, Right, (degrees)	Left, Right, (percent)	Continuous (CTC), Weigh-In-Motion (WIM), Short-Term, Scheduled, Short-Term, Unscheduled	HCL No. 1-100 (1-10), 101-200 (11-20), 201-300 (21-30), 301-400 (31-40), 401-800 (41-113)	0282 5 - Major collector 6.758	BELVIDERE - V109-0801 6.758 of 6.758	8	BELVIDERE	1 of 1 TWN mileage: 0.0 to 6.758	VT-109 ETE mileage: 8.042 to 14.8
<p>Indicated plans available - <a href="http://vtransmap01.ad.state.vt.us/rp/dpr/DivWebstore/">http://vtransmap01.ad.state.vt.us/rp/dpr/DivWebstore/</a></p> <p>For More Information Contact - Vermont Agency of Transportation, Policy, Planning and Intermodal Development Division - Mapping Section, 1 National Life Drive, Montpelier, VT 05633-5001 Telephone: 802-828-2600.</p>						<p>Page Total Mileage: 6.758 mi</p> <p>Page Total Mileage: 6.758 mi</p>					