







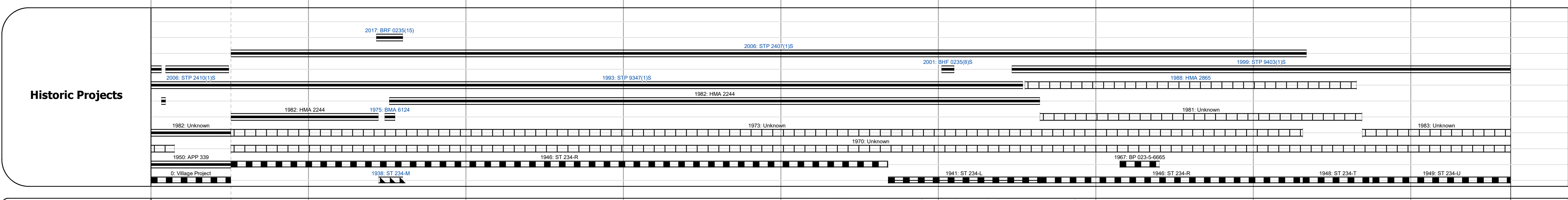
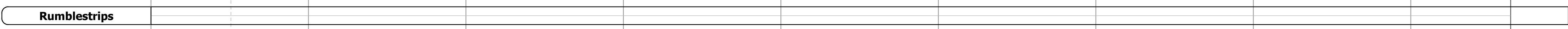


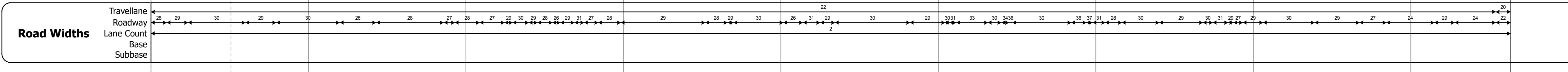
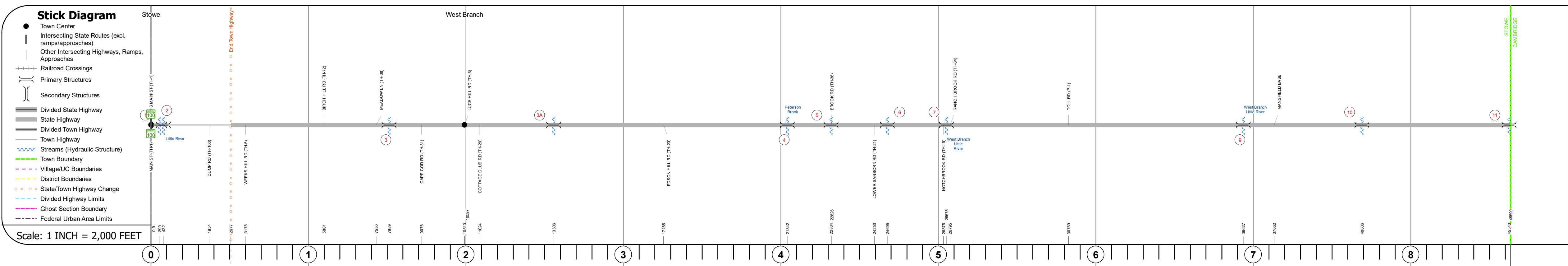
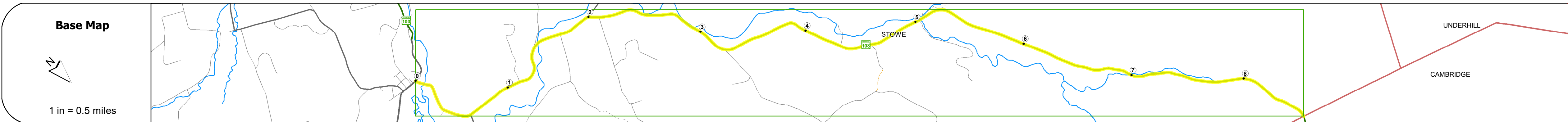
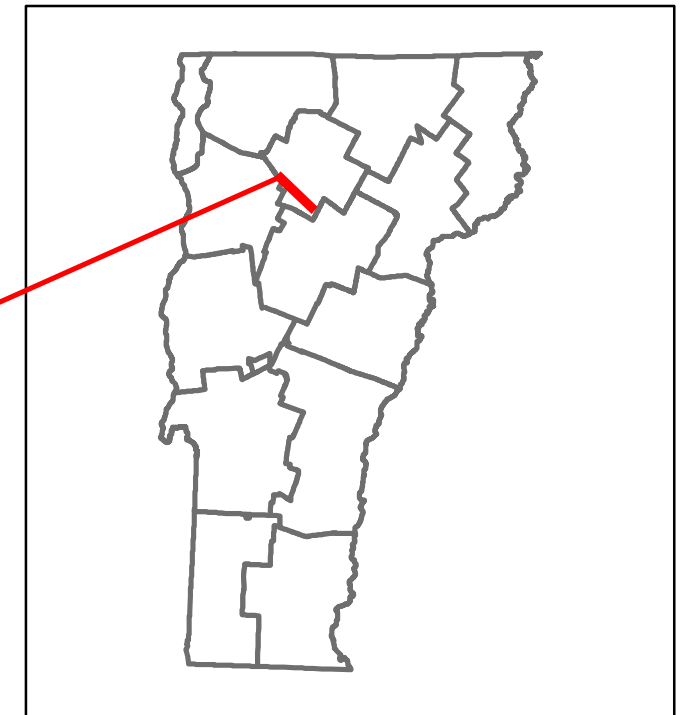


Route Log and Progress Chart

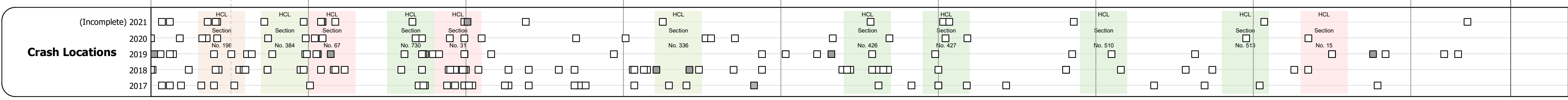
DRAFT

Please Note: Errors and Omissions May Exist.
Contact the VTTrans Mapping Section with questions or concerns.

DISTRICT	TOWN	ROUTE
6	STOWE	VT-108



Year	Section 1	Section 2	Section 3	Section 4	Section 5	Section 6	Section 7	Section 8	Section 9	Section 10
2020	7952	7786			8992				3425	1933
2019	6781	9192			10616				4328	2282
2018	6800	9600			6900				4400	1800
2017	6800	9200			6900				4300	1800
2016	6700	8700			6800				4200	1700



STRUCTURE DESCRIPTIONS

<p>Bridge 1: Culvert - 1945 Structure No. 300235000108081 Length: 6' Under Clearance: 6.0' Facility Carried: VT 108 Structure Type: RC BOX Features Intersected: BROOK Maintenance: State</p>	<p>Bridge 11: Culvert - 1940 Structure No. 200235001108082 Length: 24' Width: 28.0' Facility Carried: VT 00108 ML Structure Type: RC FRAME WID W/SLAB Features Intersected: BROOK Surface: Bituminous Maintenance/Ownership: State</p>
<p>Bridge 2: Stringer/multi-beam or girder - 2015 Structure No. 200235000208082 Length: 132' Width: 30.1' Facility Carried: VT 00108 ML Structure Type: WELDED GIRDER Features Intersected: LITTLE RIVER Maintenance/Ownership: Town</p>	<p>Bridge 3: Stringer/multi-beam or girder - 2016 Structure No. 200235000308082 Length: 147' Width: 30.0' Facility Carried: VT 00108 ML Structure Type: WELDED PLATE GIRDER Features Intersected: WEST BROOK Maintenance/Ownership: State</p>
<p>Bridge 3A: Culvert - 1975 Structure No. 300238003A08081 Length: 9' Under Clearance: 5.0' Facility Carried: VT 108 Structure Type: CGMPPA W CONC INVERT Features Intersected: BROOK Maintenance: State</p>	<p>Bridge 4: Culvert - 1919 Structure No. 300235000408081 Length: 12' Width: 28.5' Under Clearance: 4.0' Facility Carried: VT 108 Structure Type: RC BOX WIDE W/ SLAB Features Intersected: PETERSON BROOK Surface: Bituminous Maintenance: State</p>
<p>Bridge 5: Culvert - 1919 Structure No. 300235000508081 Length: 10' Width: 30.0' Under Clearance: 3.0' Facility Carried: VT 108 Structure Type: FRAME WIDE W/ RC BOX Features Intersected: HADLEY BROOK Surface: Bituminous Maintenance: State</p>	<p>Bridge 6: Culvert - 1919 Structure No. 300235000608081 Length: 10' Width: 28.5' Under Clearance: 5.0' Facility Carried: VT 108 Structure Type: RC BOX WIDE W/ SLAB Features Intersected: BROOK Surface: Bituminous Maintenance: State</p>
<p>Bridge 7: Stringer/multi-beam or girder - 1941 Structure No. 200235000708082 Length: 94' Width: 29.2' Facility Carried: VT 00108 ML Structure Type: ROLLED BEAM Features Intersected: WEST BRANCH LITTLE RIVER Surface: Bituminous Maintenance/Ownership: State</p>	<p>Bridge 9: Culvert - 1961 Structure No. 300235000908081 Length: 16' Under Clearance: 9.0' Facility Carried: VT 108 Structure Type: CGMPPA Features Intersected: WEST BRANCH LITTLE RIVER Maintenance: State</p>
<p>Bridge 10: Culvert - 1926 Structure No. 300235001008081 Length: 15' Width: 30.0' Under Clearance: 9.0' Facility Carried: VT 108 Structure Type: RC FRAME WIDE W SLAB Features Intersected: WEST BRANCH LITTLE RIVER Surface: Bituminous Maintenance: State</p>	

<p>Historic Projects</p> <ul style="list-style-type: none"> Unknown Retreatment Resurface Bituminous Mix Skippy Mix Bituminous Seal 	<p>Functional Class</p> <ul style="list-style-type: none"> 1 - Interstate System 2 - Other Freeways and Expressways 3 - Principal Arterial 4 - Minor Arterial 5 - Major Collector 6 - Minor Collector 	<p>Curves</p> <ul style="list-style-type: none"> Left Right 	<p>Grades</p> <ul style="list-style-type: none"> Special grade up Special grade down 	<p>Traffic Counters</p> <ul style="list-style-type: none"> Continuous (CTC) Weight-In-Motion (WIM) Short-Term, Scheduled Short-Term, Unscheduled 	<p>Crash Locations</p> <p>Legend</p> <p>High Crash Locations (HCL's) Sections (& Intersections)</p> <ul style="list-style-type: none"> HCL No. 1 - 100 (1 - 10) HCL No. 201 - 300 (21 - 30) HCL No. 101 - 200 (11 - 20) HCL No. 401 - 800 (41 - 113) 	<p>Mileage by Functional Class By Sheet</p> <p>0235 5 - Major collector 8.634</p>	<p>Mileage by Town By Sheet</p> <p>STOWE - v108-0808 8.634 of 8.634</p>	<p>DISTRICT</p> <p>6</p>	<p>TOWN</p> <p>STOWE</p>	<p>Date: 11/18/21</p>	<p>ROUTE</p> <p>VT-108</p> <p>ETE mileage: 0.0 to 8.634</p>
<p>Indicated plans available - http://vttransmap01.ad.state.vt.us/tp/dpr/DWebstore/</p>						<p>Page Total Mileage: 8.634 mi</p>	<p>Page Total Mileage: 8.634 mi</p>	<p>1 of 1 TOWN mileage: 0.0 to 8.634</p>			