

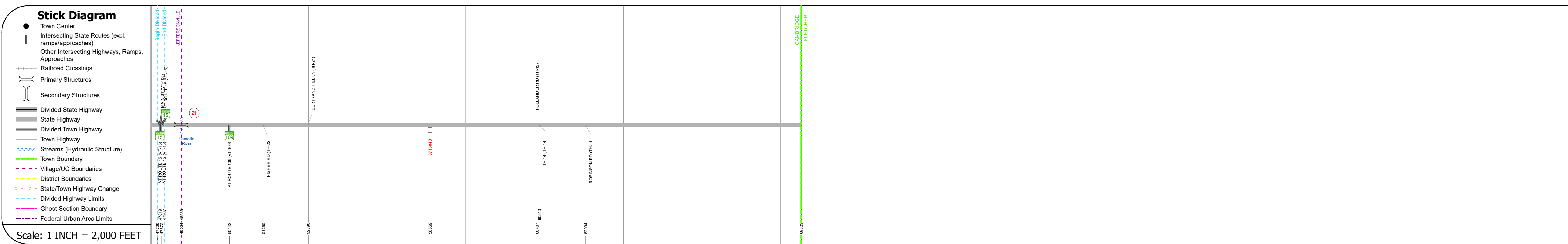
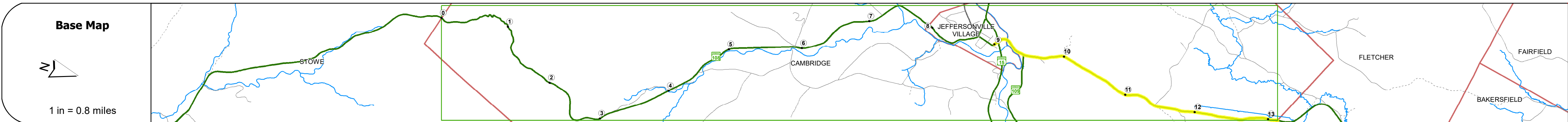
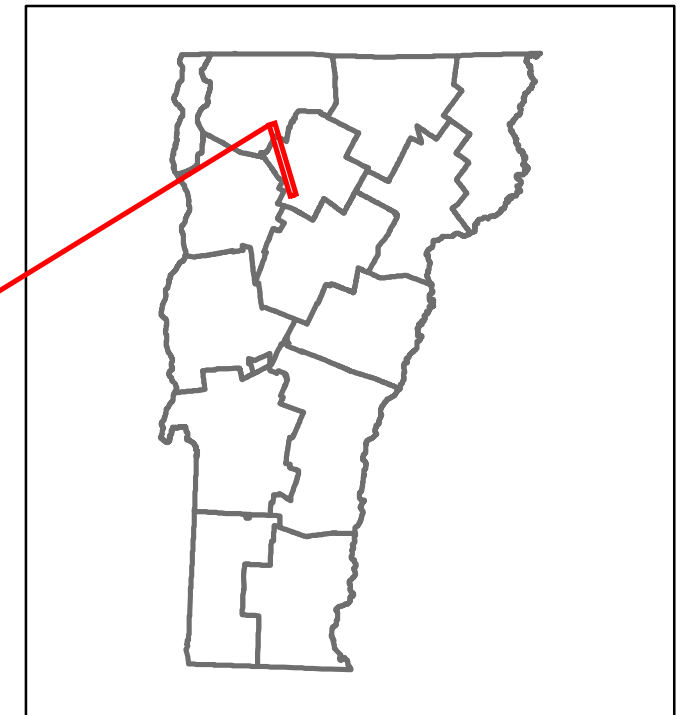


Route Log and Progress Chart

DRAFT

Please Note: Errors and Omissions May Exist.
Contact the VTrans Mapping Section with questions or concerns.

DISTRICT	TOWN	ROUTE
8	CAMBRIDGE	VT-108



STRUCTURE DESCRIPTIONS

Bridge 21:
Stringer/multi-beam or girder - 2013
Structure No. 200027002108022
Length: 256'
Width: 31.5'
Facility Carried: VT 00108 ML
Structure Type: 3 SPAN CURVED GIRDER
Features Intersected: LAMOILLE RIVER
Surface: Bituminous
Maintenance/Ownership: State


Travellane	Roadway	Lane Count	Base	Subbase
22	30	31	2	3" P.M. 10" Gravel

Curves	7, 7, 6, 10, 12, 9, 4, 10, 6, 7, 3, 5, 6, 6, 5, 4
--------	---------------------------------------------------

Grades	
--------	--

Guardrails	
------------	--

Rumblestrips	
--------------	--



Maintenance Garage	District 8 - DMF Maintenance Cambridge Garage
--------------------	-----------------------------------------------

Speed Zone	25
------------	----

Functional Class	5, 4
------------------	------

National Highway System	
-------------------------	--

Limited Access Highway	
------------------------	--

Customer Service Level	Regional Corridor
------------------------	-------------------

Traffic Counters	L117, L107
------------------	------------

AADT	2020: 995, 2350, 1104; 2019: 855, 2774, 1303; 2018: 100, 2800, 1300; 2017: 200, 2700, 1300; 2016: 1100, 2600, 1300
------	--------------------------------------------------------------------------------------------------------------------

Crash Locations	(Incomplete) 2021: HCL Section No. 155; 2020, 2019, 2018, 2017
-----------------	----------------------------------------------------------------

Historic Projects <ul style="list-style-type: none"> Unknown Retreatment Resurface Bituminous Mix Skiny Mix Bituminous Seal 	Functional Class <ul style="list-style-type: none"> 1 - Interstate System 2 - Other Freeways and Expressways 3 - Principal Arterial 4 - Minor Arterial 5 - Major Collector 6 - Minor Collector 	Curves <ul style="list-style-type: none"> Left (degrees) Right (degrees) 	Grades <ul style="list-style-type: none"> Special grade up Special grade down 	Traffic Counters <ul style="list-style-type: none"> Continuous (CTC) Weight-In-Motion (WIM) Short-Term, Scheduled Short-Term, Unscheduled 	Crash Locations <ul style="list-style-type: none"> High Crash Locations (HCL's) Sections (& Intersections) HCL No. 1 - 100 (1 - 10) HCL No. 101 - 200 (11 - 20) HCL No. 201 - 300 (21 - 30) HCL No. 301 - 400 (31 - 40) HCL No. 401 - 800 (41 - 113) 	Mileage by Functional Class By Sheet 027 4 - Minor Arterial 4.072 0235 5 - Major Collector 0.057 Page Total Mileage: 4.129 mi	Mileage by Town By Sheet CAMBRIDGE - V108-0802 4.129 of 13.129 Page Total Mileage: 4.129 mi	DISTRICT 8	TOWN CAMBRIDGE	Date: 11/18/21 2 of 2 TWN mileage: 9.0 to 13.129	ROUTE VT-108 ETE mileage: 17.634 to 21.763
---------------------------------------------------------------------------------------------------------------------------------------------------------------------------------------------------	----------------------------------------------------------------------------------------------------------------------------------------------------------------------------------------------------------------------------------------------------------------------	------------------------------------------------------------------------------------------------------------	-----------------------------------------------------------------------------------------------------------------	-----------------------------------------------------------------------------------------------------------------------------------------------------------------------------------------------	--------------------------------------------------------------------------------------------------------------------------------------------------------------------------------------------------------------------------------------------------------------------------------------------------------------------------------	------------------------------------------------------------------------------------------------------------------------------------------------------	-----------------------------------------------------------------------------------------------------------------	----------------------	--------------------------	---------------------------------------------------------------------------------	--------------------------------------------------------------------

For More Information Contact - Vermont Agency of Transportation, Policy, Planning and Intermodal Development Division - Mapping Section, 1 National Life Drive, Montpelier, VT 05633-5001 Telephone: 802-828-2600.