




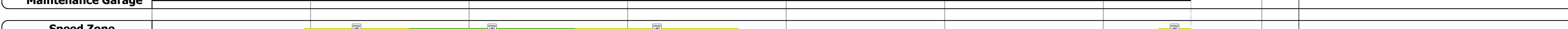

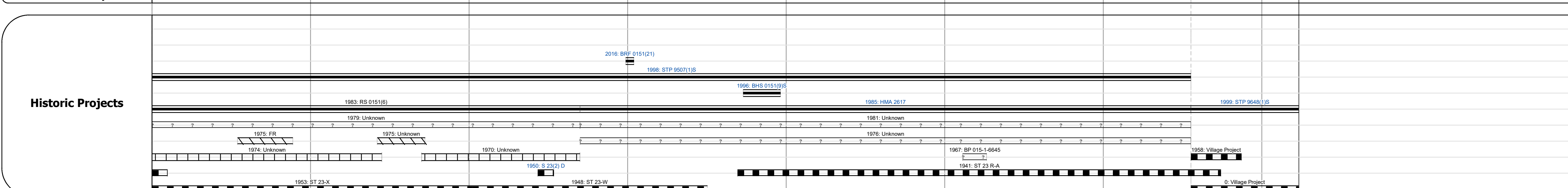

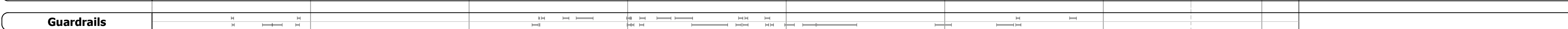


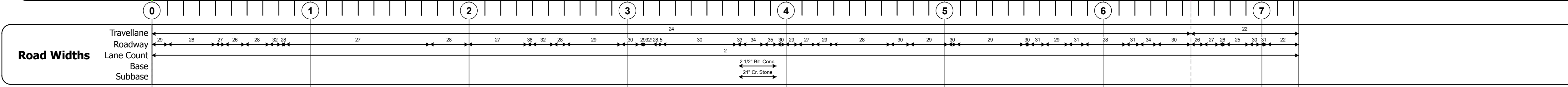
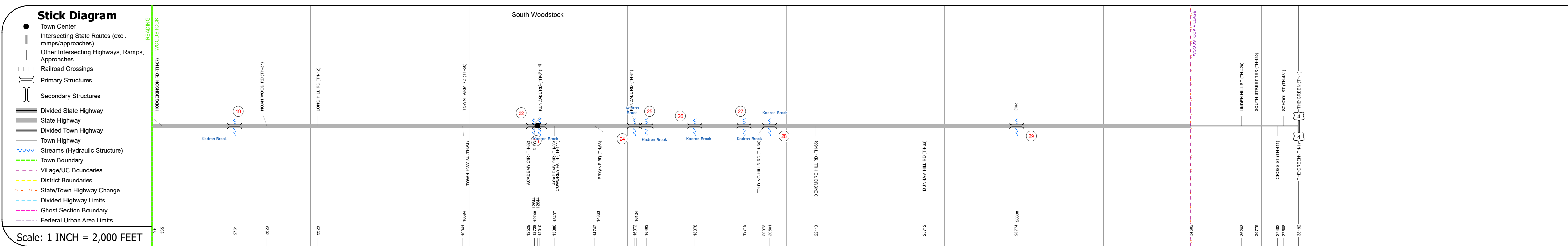
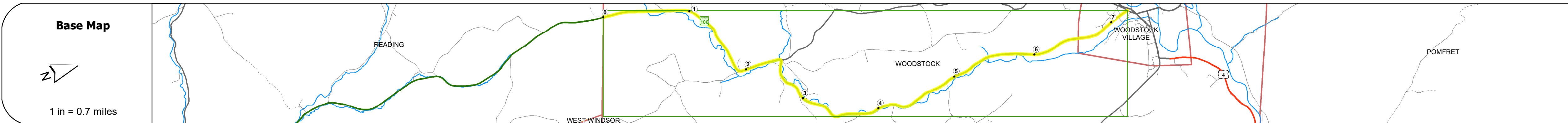
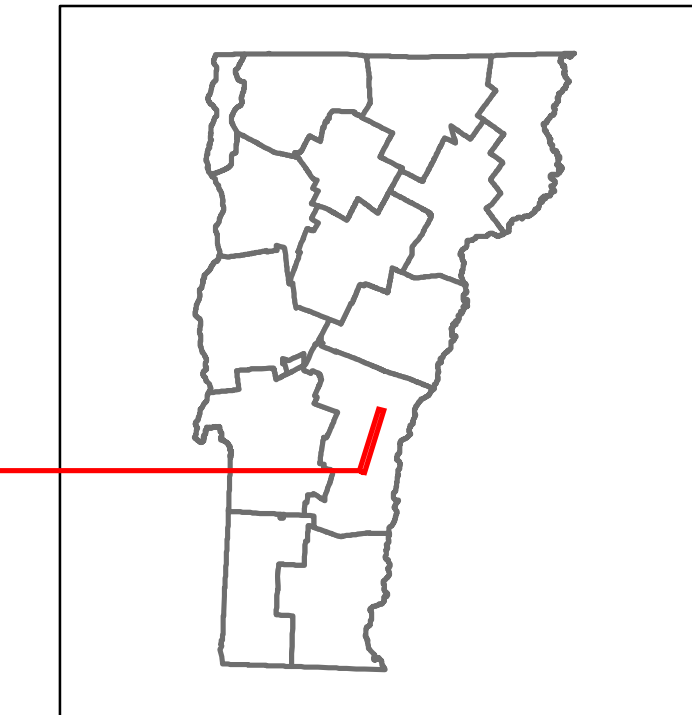



DISTRICT	TOWN	ROUTE
4	WOODSTOCK	VT-106



Year	Station 0.000 - 0.250	Station 0.250 - 0.500	Station 0.500 - 0.750	Station 0.750 - 1.000	Station 1.000 - 1.250	Station 1.250 - 1.500	Station 1.500 - 1.750	Station 1.750 - 2.000	Station 2.000 - 2.250	Station 2.250 - 2.500	Station 2.500 - 2.750	Station 2.750 - 3.000	Station 3.000 - 3.250	Station 3.250 - 3.500	Station 3.500 - 3.750	Station 3.750 - 4.000	Station 4.000 - 4.250	Station 4.250 - 4.500	Station 4.500 - 4.750	Station 4.750 - 5.000	Station 5.000 - 5.250	Station 5.250 - 5.500	Station 5.500 - 5.750	Station 5.750 - 6.000	Station 6.000 - 6.250	Station 6.250 - 6.500	Station 6.500 - 6.750	Station 6.750 - 7.000	Station 7.000 - 7.233
2020	947											2350																	2520
2019	1118											2775																	2975
2018	1100						1700																						2400
2017	1100						1600																						2400
2016	1000						1600																						2500



STRUCTURE DESCRIPTIONS

<p>Bridge 19: Slab - 1926 Structure No. 300151001914241 Length: 15' Width: 26.8' Under Clearance: 6.0' Facility Carried: VT 106 Structure Type: CONCRETE SLAB Features Intersected: BROOK Surface: Bituminous Maintenance: State</p>
<p>Bridge 22: Culvert - 1950 Structure No. 300151002214241 Length: 9' Under Clearance: 5.0' Facility Carried: VT106 Structure Type: RC BOX Features Intersected: BROOK Maintenance: State</p>
<p>Bridge 23: Frame - 1950 Structure No. 200151002314242 Length: 35' Width: 38.0' Facility Carried: VT 00106 ML Structure Type: CONCRETE RIGID FRAME Features Intersected: KEDRON BROOK Surface: Bituminous Maintenance/Ownership: State</p>
<p>Bridge 24: Culvert - 2016 Structure No. 200151002414242 Length: 45' Width: 30.0' Facility Carried: VT 00106 ML Structure Type: PRECAST RIGID FRAME Features Intersected: KEDRON BROOK Surface: Bituminous Maintenance/Ownership: State</p>
<p>Bridge 25: Slab - 1934 Structure No. 300151002514241 Length: 21' Width: 30.5' Under Clearance: 12.0' Facility Carried: VT106 Structure Type: CONCRETE SLAB Features Intersected: KEDRON BROOK Surface: Bituminous Maintenance: State</p>
<p>Bridge 26: Culvert - 1955 Structure No. 300151002614241 Length: 10' Under Clearance: 8.0' Facility Carried: VT106 Structure Type: CGMPA Features Intersected: KEDRON BROOK Maintenance: State</p>
<p>Bridge 27: Slab - 1923 Structure No. 200151002714242 Length: 35' Width: 32.2' Facility Carried: VT 00106 ML Structure Type: CONCRETE SLAB Features Intersected: KEDRON BROOK Surface: Bituminous Maintenance/Ownership: State</p>
<p>Bridge 28: Stringer/multi-beam or girder - 1939 Structure No. 200151002814242 Length: 58' Width: 32.6' Facility Carried: VT 00106 ML Structure Type: PRESTRESS CONC I BM Features Intersected: KEDRON BROOK Surface: Bituminous Maintenance/Ownership: State</p>
<p>Bridge 29: Stringer/multi-beam or girder - 1939 Structure No. 200151002914242 Length: 69' Width: 26.3' Facility Carried: VT 00106 ML Structure Type: ROLLED BEAM Features Intersected: HEDGEHOG BROOK Maintenance/Ownership: State</p>

<p>Historic Projects</p> <ul style="list-style-type: none"> Unknown Retreatment Resurface Bituminous Mix Skippy Mix Bituminous Seal 	<p>Functional Class</p> <ul style="list-style-type: none"> 1 - Interstate System 2 - Other Freeways and Expressways 3 - Principal Arterial 4 - Minor Arterial 5 - Major Collector 6 - Minor Collector 	<p>Curves</p> <ul style="list-style-type: none"> Left (degrees) Right (degrees) 	<p>Grades</p> <ul style="list-style-type: none"> Up (percent) Down (percent) 	<p>Traffic Counters</p> <ul style="list-style-type: none"> Continuous (CTC) Weigh-In-Motion (WIM) Short-Term, Scheduled Short-Term, Unscheduled 	<p>Crash Locations</p> <p>Legend</p> <p>High Crash Locations (HCL's)</p> <p>HCL No. 1 - 100 (1 - 10) 201 - 300 (21 - 30) 301 - 400 (31 - 40) 401 - 800 (41 - 113)</p>	<p>Mileage by Functional Class By Sheet</p> <p>0151 5 - Major collector 7.233</p>	<p>Mileage by Town By Sheet</p> <p>WOODSTOCK - V106-1424 7.233 of 7.233</p>	<p>DISTRICT</p> <p>4</p>	<p>TOWN</p> <p>WOODSTOCK</p>	<p>Date: 11/18/21</p>	<p>ROUTE</p> <p>VT-106</p> <p>ETE mileage: 18.73 to 25.963</p>
--------------------------------------------------------------------------------------------------------------------------------------------------------------------------------------------------------	--------------------------------------------------------------------------------------------------------------------------------------------------------------------------------------------------------------------------------------------------------------------------	----------------------------------------------------------------------------------------------------------------	-------------------------------------------------------------------------------------------------------------	--------------------------------------------------------------------------------------------------------------------------------------------------------------------------------------------------	------------------------------------------------------------------------------------------------------------------------------------------------------------------------------	------------------------------------------------------------------------------------------	------------------------------------------------------------------------------------	---------------------------------	-------------------------------------	------------------------------	-----------------------------------------------------------------------