

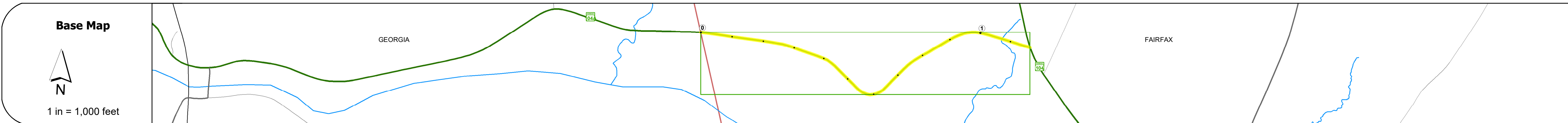
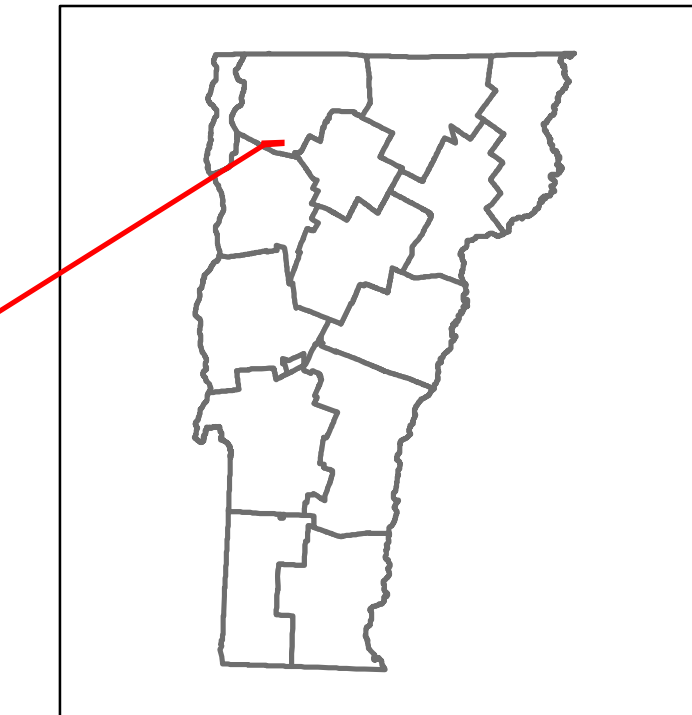


Route Log and Progress Chart

DRAFT

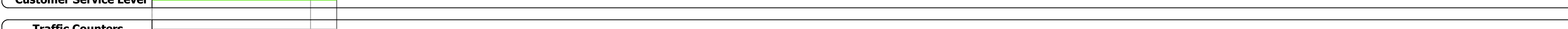
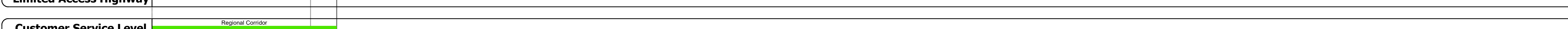





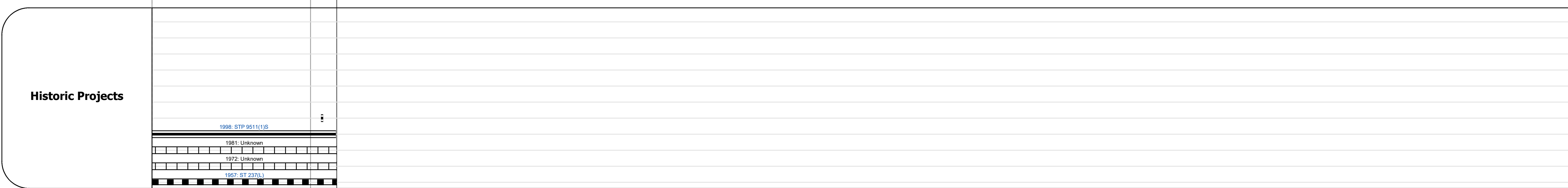
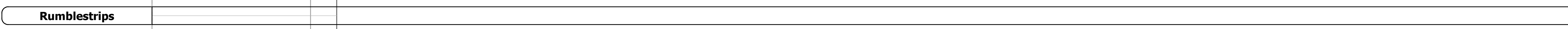




Please Note: Errors and Omissions May Exist.
Contact the VTrans Mapping Section with questions or concerns.

DISTRICT	TOWN	ROUTE
8	FAIRFAX	VT-104A




STRUCTURE DESCRIPTIONS

Bridge 4:
Culvert - 2012
Structure No. 300023000406041
Length: 7'
Facility Carried: VT104A
Structure Type: SEGMENTAL RC BOX
Features Intersected: SWIFT BROOK
Maintenance: State



Year	ADT
2020	2940
2019	3471
2018	3500
2017	3500
2016	3400



Historic Projects Unknown, Retreatment, Resurface, Bituminous Mix, Skippy Mix, Bituminous Seal, Surface Treated Gravel, Plant Mix, Reclaimed Base and Bituminous Concrete	Functional Class 1 - Interstate System, 2 - Other Freeways and Expressways, 3 - Principal Arterial, 4 - Minor Arterial, 5 - Major Collector, 6 - Minor Collector	Curves Left (degrees), Right (degrees), Grades (percent) grade up, Grades (percent) grade down	Traffic Counters Continuous (CTC), Weigh-In-Motion (WIM), Short-Term, Scheduled, Short-Term, Unscheduled (counter ID)	Crash Locations High Crash Locations (HCL's) Sections (& Intersections) HCL No. 1-100 (1-10), 101-200 (11-20), 201-300 (21-30), 301-400 (31-40), 401-800 (41-113)	Mileage by Functional Class By Sheet 023 4 - Minor Arterial 1.165	Mileage by Town By Sheet FAIRFAX - V104A0604 1.165 of 1.165	DISTRICT 8	TOWN FAIRFAX	Date: 11/18/21	ROUTE VT-104A ETE mileage: 3.362 to 4.527
Page Total Mileage: 1.165 mi								1 of 1 TWN mileage: 0.0 to 1.165	Page Total Mileage: 1.165 mi	