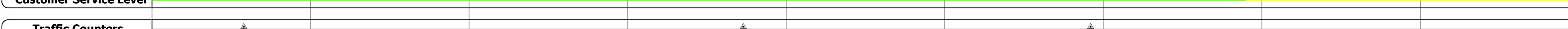






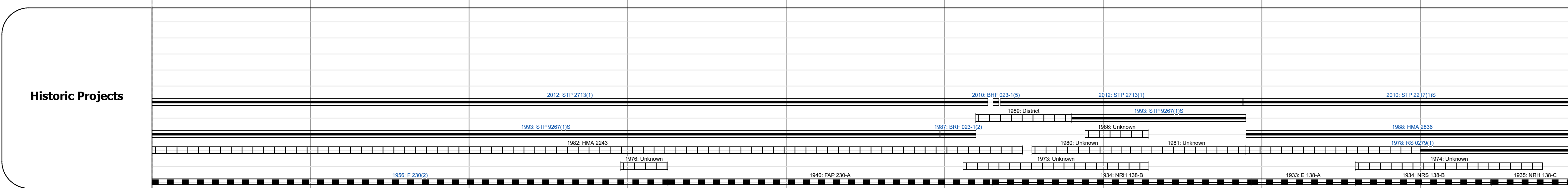
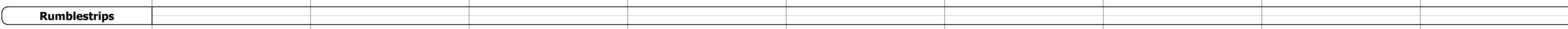

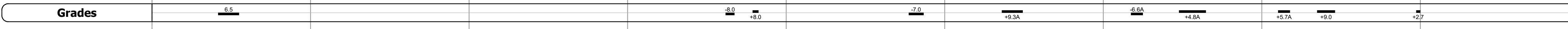
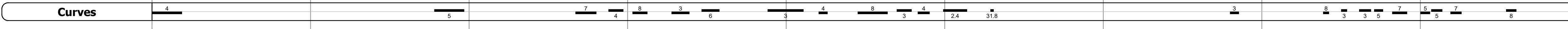
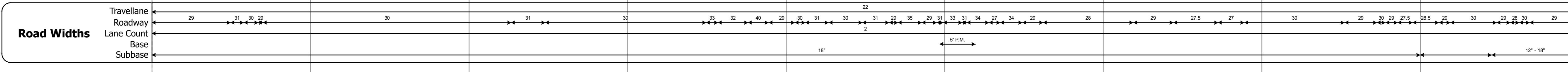
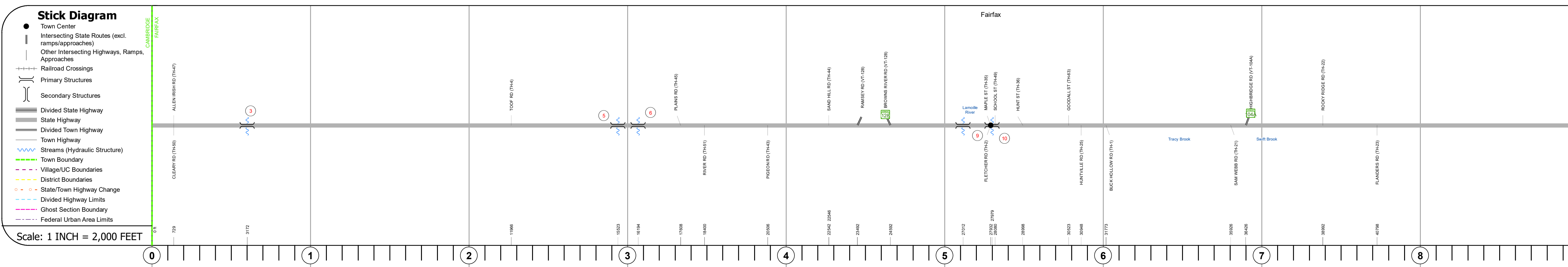
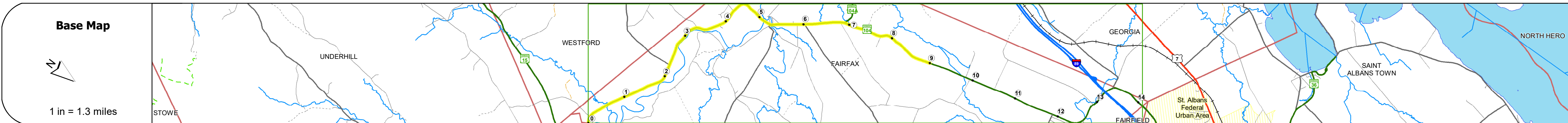
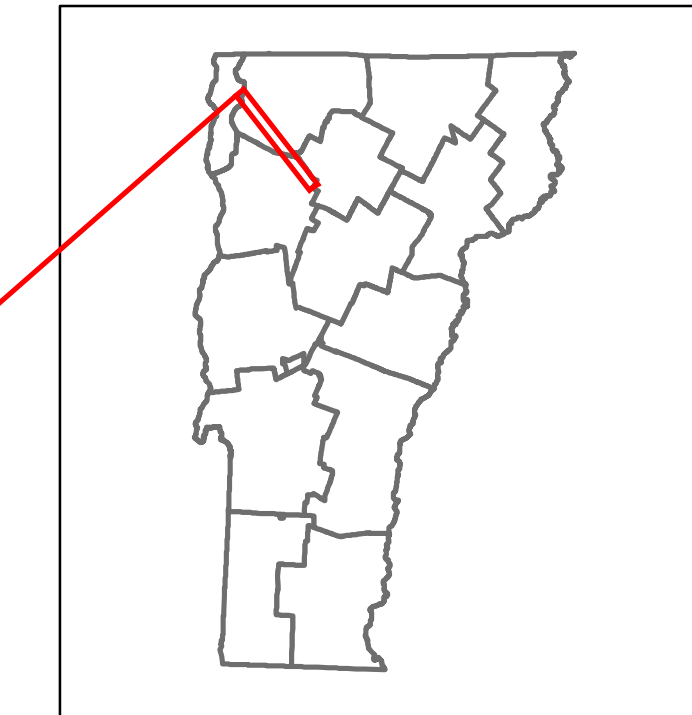
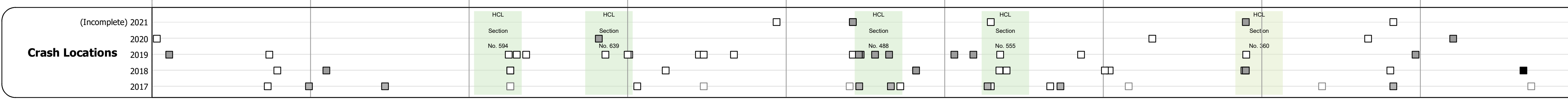


DISTRICT	TOWN	ROUTE
8	FAIRFAX	VT-104



Year	Station 1	Station 2	Station 3	Station 4	Station 5	Station 6	Station 7	Station 8
2020	3658		4516		5918		2959	
2019	4319		5332		6987		3494	
2018	4300		5300	3800	7300	7000	6600	3500
2017	4300		5300	3400	7300	7000	6600	3400
2016	4200		5200	3200	7200	6900	6600	3400



STRUCTURE DESCRIPTIONS

Bridge 3: Stringer/multi-beam or girder - 1956
Structure No. 200023000306042
Length: 79'
Width: 30.1'
Facility Carried: VT 00104 ML
Structure Type: ROLLED BEAM
Features Intersected: BEAVER BROOK
Surface: Bituminous
Maintenance/Ownership: State

Bridge 5: Culvert - 1956
Structure No. 300023000506041
Length: 6'
Under Clearance: 6.0'
Facility Carried: VT104
Structure Type: ACCGMP
Features Intersected: BROOK
Maintenance: State

Bridge 6: Culvert - 1956
Structure No. 300023000606041
Length: 8'
Under Clearance: 4.0'
Facility Carried: VT104
Structure Type: RC BOX
Features Intersected: BROOK
Maintenance: State

Bridge 9: Stringer/multi-beam or girder - 1987
Structure No. 200023000906042
Length: 172'
Width: 32.7'
Facility Carried: VT 00104 ML
Structure Type: 2 SP CONT ROLLED BM
Features Intersected: LAMOILLE RIVER
Surface: Bituminous
Maintenance/Ownership: State

Bridge 10: Slab - 1932
Structure No. 200023001006042
Length: 34'
Width: 35.5'
Facility Carried: VT 00104 ML
Structure Type: PRECAST CONC SLAB
Features Intersected: MILL BROOK
Surface: Bituminous
Maintenance/Ownership: State

Historic Projects <ul style="list-style-type: none"> Unknown Retreatment Resurface Bituminous Mix Skinny Mix Bituminous Seal 	Functional Class <ul style="list-style-type: none"> 1 - Interstate System 2 - Other Freeways and Expressways 3 - Principal Arterial 4 - Minor Arterial 5 - Major Collector 6 - Minor Collector 	Curves <ul style="list-style-type: none"> Left (degrees) Right (degrees) 	Grades <ul style="list-style-type: none"> grade up grade down 	Traffic Counters <ul style="list-style-type: none"> Continuous (CTC) Weigh-In-Motion (WIM) Short-Term, Scheduled Short-Term, Unscheduled 	Crash Locations <ul style="list-style-type: none"> High Crash Locations (HCL's) Sections (& Intersections) HCL No. 1 - 100 (1 - 10) HCL No. 201 - 300 (21 - 30) HCL No. 401 - 500 (31 - 40) HCL No. 601 - 700 (41 - 50) HCL No. 801 - 900 (51 - 60) HCL No. 1001 - 1100 (61 - 70) 	Mileage by Functional Class By Sheet 023 4 - Minor Arterial 0279 5 - Major Collector 6,899 2,101 Page Total Mileage: 9.000 mi	Mileage by Town By Sheet FAIRFAX - V104-0604 9.0 of 14.185 Page Total Mileage: 9.0 mi	DISTRICT 8	TOWN FAIRFAX	Date: 11/17/21	ROUTE VT-104 ETE mileage: 1.967 to 10.967
1 of 2 TWN mileage: 0.0 to 9.0											