






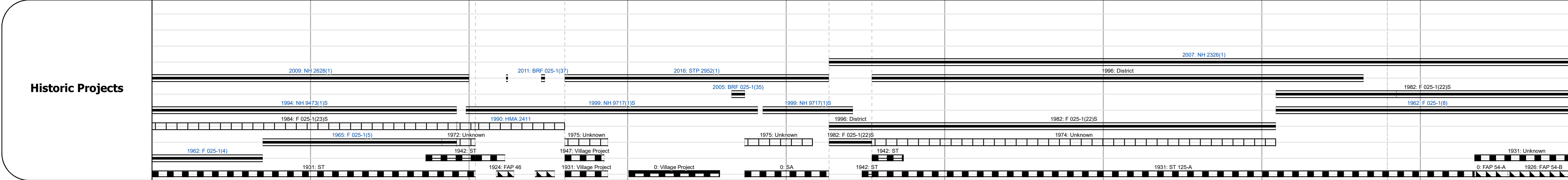



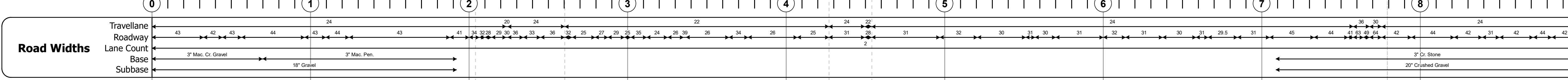
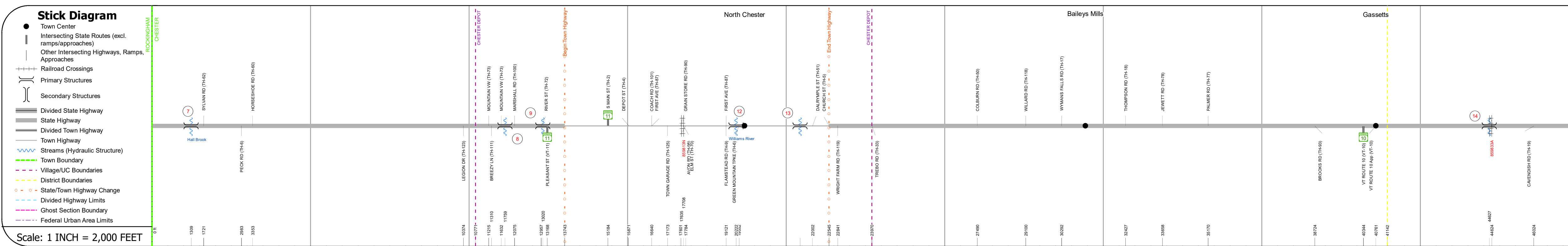
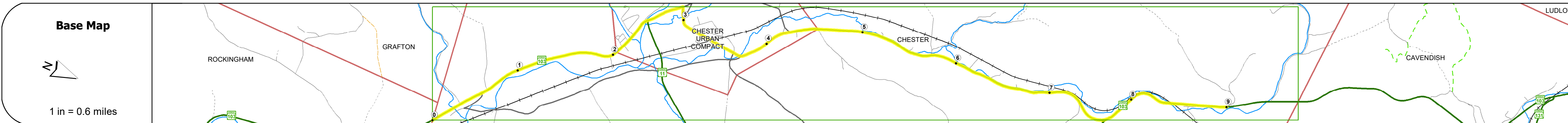
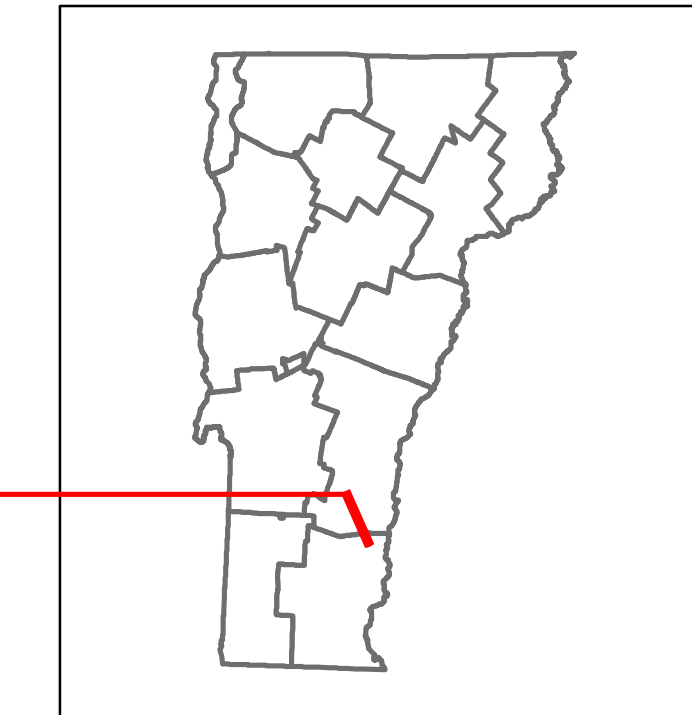


# Route Log and Progress Chart

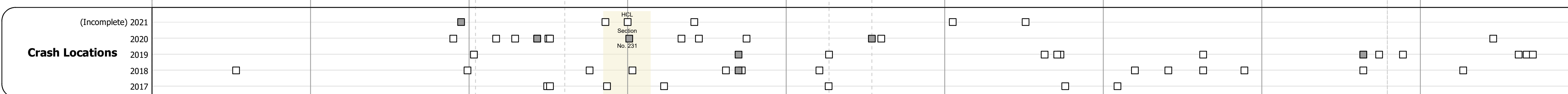
**DRAFT**

Please Note: Errors and Omissions May Exist.  
Contact the VTrans Mapping Section with questions or concerns.

DISTRICT	TOWN	ROUTE
2	CHESTER	VT-103



Year	0+00	1+00	2+00	3+00	4+00	5+00	6+00	7+00	8+00	9+00	10+00	11+00	12+00
2020	5343	7115	5978	3574	4220	4100	4400	5000	4294	4900	5600	5700	4746
2019	6308	8400	7058	4220	4100	4400	5000	4294	4900	5600	5700	5603	5700
2018	6300	7500	9000	4220	4100	4400	5000	4294	4900	5600	5700	5600	5700
2017	6100	7500	9000	4220	4100	4400	5000	4294	4900	5600	5700	5600	5700
2016	5900	7400	8900	4100	4200	4100	4400	5100	4294	4900	5600	5700	6000



## STRUCTURE DESCRIPTIONS

**Bridge 7:**  
Culvert - 1962  
Structure No. 300025000714071  
Length: 22'  
Under Clearance: 12.0'  
Facility Carried: VT103  
Structure Type: RC BOX  
Features Intersected: BROOK  
Maintenance: State

**Bridge 8:**  
Tee Beam - 2011  
Structure No. 200025000814072  
Length: 61'  
Width: 37.5'  
Facility Carried: VT 00103 ML  
Structure Type: PRESTRESS NEXT BEAM  
Features Intersected: S. BR. WILLIAMS RIVER  
Surface: Bituminous  
Maintenance/Ownership: State

**Bridge 9:**  
Stringer/multi-beam or girder - 2011  
Structure No. 200025000914072  
Length: 123'  
Width: 39.5'  
Facility Carried: VT 00103 ML  
Structure Type: WELDED CURVED GIRDER  
Features Intersected: MID. BR WILLIAMS RIVER  
Surface: Bituminous  
Maintenance/Ownership: State

**Bridge 12:**  
Stringer/multi-beam or girder - 2004  
Structure No. 200025001214072  
Length: 112'  
Width: 39.5'  
Facility Carried: VT 00103 ML  
Structure Type: CUR WLD PLT GIRDER  
Features Intersected: WILLIAMS RIVER  
Surface: Bituminous  
Maintenance/Ownership: Town

**Bridge 13:**  
Culvert - 2013  
Structure No. 300025001314071  
Length: 12'  
Under Clearance: 4.0'  
Facility Carried: VT103  
Structure Type: SEGMENTAL RC BOX  
Features Intersected: TREBO BROOK  
Maintenance: State

**Bridge 14:**  
Stringer/multi-beam or girder - 1962  
Structure No. 200025001414072  
Length: 361'  
Width: 30.0'  
Under Clearance: 28.5'  
Facility Carried: VT 00103 ML  
Structure Type: 4 SPAN ROLLED BEAM  
Features Intersected: WILLIAMS R. + GMRR  
Surface: Bituminous  
Maintenance/Ownership: State

<b>Historic Projects</b> <ul style="list-style-type: none"> <li>Unknown</li> <li>Retreatment</li> <li>Resurface</li> <li>Bituminous Mix</li> <li>Skinny Mix</li> <li>Bituminous Seal</li> </ul>	<b>Functional Class</b> <ul style="list-style-type: none"> <li>1 - Interstate System</li> <li>2 - Other</li> <li>3 - Principal Arterial</li> <li>4 - Minor Arterial</li> <li>5 - Major Collector</li> <li>6 - Minor Collector</li> </ul>	<b>Curves</b> <ul style="list-style-type: none"> <li>Left</li> <li>Right</li> </ul>	<b>Grades</b> <ul style="list-style-type: none"> <li>grade up</li> <li>grade down</li> </ul>	<b>Traffic Counters</b> <ul style="list-style-type: none"> <li>Continuous (CTC)</li> <li>Weigh-In-Motion (WIM)</li> <li>Short-Term, Scheduled</li> <li>Short-Term, Unscheduled</li> </ul>	<b>Crash Locations</b> <ul style="list-style-type: none"> <li>High Crash Locations (HCL's)</li> <li>Sections (&amp; Intersections)</li> <li>HCL No. 1 - 100 (1 - 10)</li> <li>101 - 200 (11 - 20)</li> <li>201 - 300 (21 - 30)</li> <li>301 - 400 (31 - 40)</li> <li>401 - 800 (41 - 113)</li> </ul>	<b>Mileage by Functional Class By Sheet</b> 025 3 - Other Principal Arterial 9.000	<b>Mileage by Town By Sheet</b> CHESTER - V103-1407 9.0 of 9.73	<b>DISTRICT</b> 2	<b>TOWN</b> CHESTER	<b>Date:</b> 11/17/21	<b>ROUTE</b> VT-103 ETE mileage: 6.753 to 15.753
<b>Legend</b> Indicated plans available - <a href="http://vtransmap01.ad.state.vt.us/tpdpr/DWebstore/">http://vtransmap01.ad.state.vt.us/tpdpr/DWebstore/</a>						<b>Page Total Mileage:</b> 9.000 mi	<b>Page Total Mileage:</b> 9.0 mi	<b>1 of 2</b> TWN mileage: 0.0 to 9.0			

For More Information Contact - Vermont Agency of Transportation, Policy, Planning and Intermodal Development Division - Mapping Section, 1 National Life Drive, Montpelier, VT 05633-5001 Telephone: 802-828-2600.