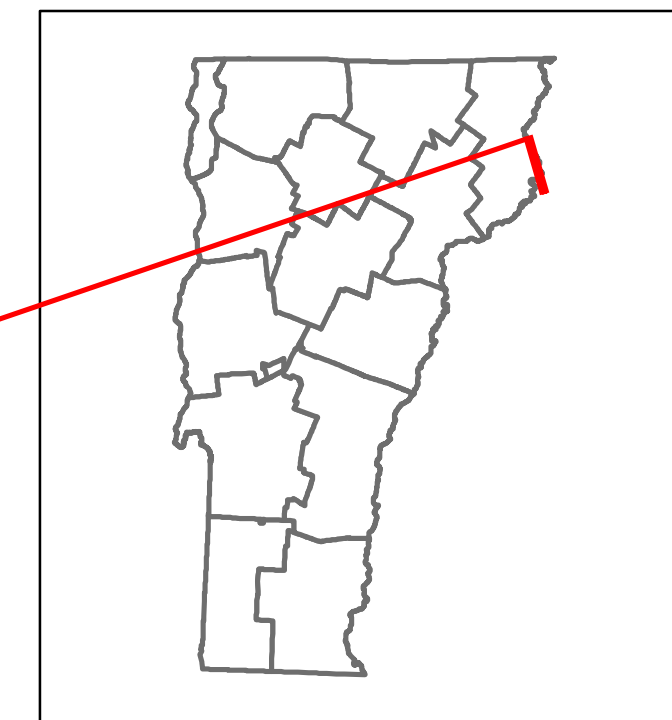


Route Log and Progress Chart

DRAFT

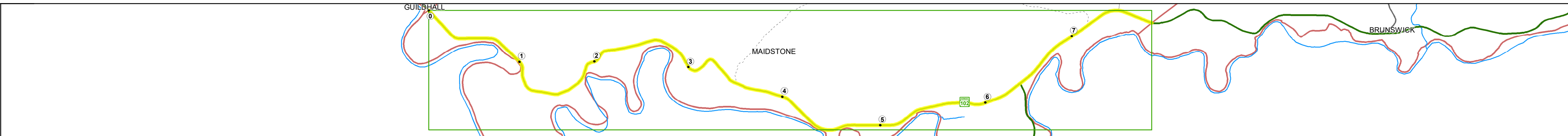
Please Note: Errors and Omissions May Exist.
Contact the VTrans Mapping Section with questions or concerns.

DISTRICT	TOWN	ROUTE
7	MAIDSTONE	VT-102



Base Map

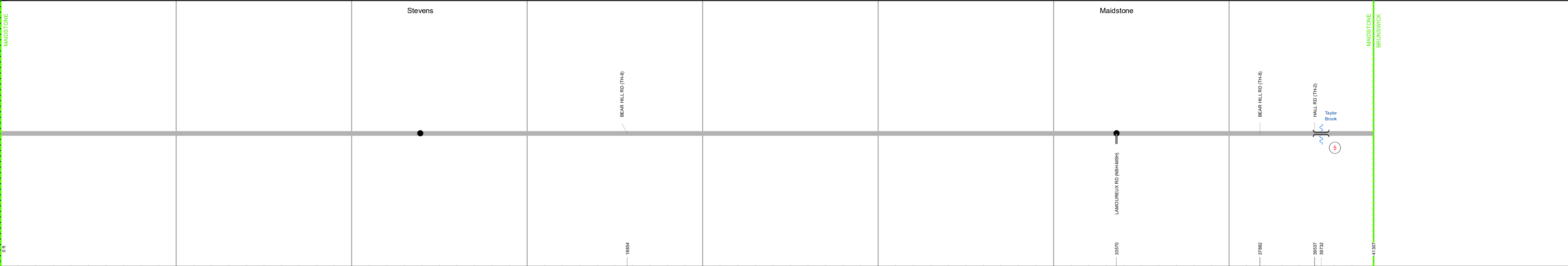
1 in = 0.6 miles



Stick Diagram

- Town Center
- Intersecting State Routes (excl. ramps/approaches)
- Other Intersecting Highways, Ramps, Approaches
- Railroad Crossings
- Primary Structures
- Secondary Structures
- Divided State Highway
- State Highway
- Divided Town Highway
- Town Highway
- Streams (Hydraulic Structure)
- Town Boundary
- Village/UC Boundaries
- District Boundaries
- State/Town Highway Change
- Divided Highway Limits
- Ghost Section Boundary
- Federal Urban Area Limits

Scale: 1 INCH = 2,000 FEET



STRUCTURE DESCRIPTIONS

Bridge 5:
Culvert - 1963
Structure No. 300271000505151
Length: 7
Under Clearance: 10.0'
Facility Carried: VT102
Structure Type: CGMPP STEEL SLEEVED
Features Intersected: TAYLOR BROOK
Maintenance: State

Road Widths	Travellane	28	27	26	27	28	27.5	28	27	28	27	26	22	27	28	29	28	28	28	29	28	28	26							
	Roadway																													
	Lane Count																													
	Base																													
	Subbase																													
Curves		15	20	11	12	12	17	8	10	12	23	25	9	11	27	19	12	6	11	5	6	3	5	10	3	6	3	5	6	
Grades			-8.0	+7.0									+6.0	-8.0						+4.8A	+6.2							-8.2		
Guardrails																														
Rumblestrips																														
Historic Projects																														
Maintenance Garage																														
Speed Zone																														
Functional Class																														
National Highway System																														
Limited Access Highway																														
Customer Service Level																														
Traffic Counters		E710											E107																	E719
AADT		2020																												374
		2019																												442
		2018																												440
		2017																												440
		2016																												440
Crash Locations		(Incomplete) 2021																												
		2020																												
		2019																												
		2018																												
		2017																												

Historic Projects	Functional Class	Curves	Grades	Traffic Counters	Crash Locations	Mileage by Functional Class By Sheet	Mileage by Town By Sheet	DISTRICT	TOWN	Date: 11/17/21	ROUTE
Unknown Retreatment Resurface Bituminous Mix Skinny Mix Bituminous Seal	1 - Interstate System 2 - Other Freeways and Expressways 3 - Principal Arterial 4 - Minor Arterial 5 - Major Collector 6 - Minor Collector	Left (ogee) Right Special grade down	Special grade up	Continuous (CTC) Weigh-In-Motion (WIM) Short-Term, Scheduled Short-Term, Unscheduled	High Crash Locations (HCL's) Sections (& Intersections) HCL No. 1 - 100 (1 - 10) 101 - 200 (11 - 20) 201 - 300 (21 - 30) 301 - 400 (31 - 40) 401 - 800 (41 - 113)	0271 5 - Major collector 7.823	MAIDSTONE - V102-0515 7.823 of 7.823	7	MAIDSTONE	1 of 1 TWN mileage: 0.0 to 7.823	VT-102 ETE mileage: 7.748 to 15.571
						Page Total Mileage: 7.823 mi		Page Total Mileage: 7.823 mi			