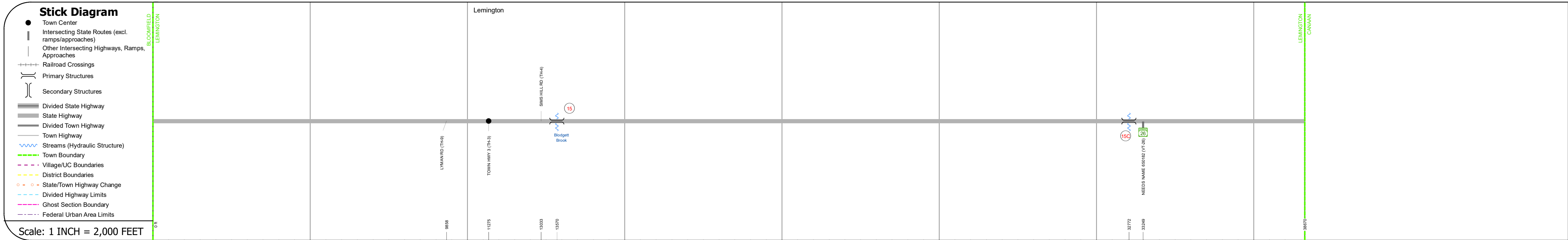
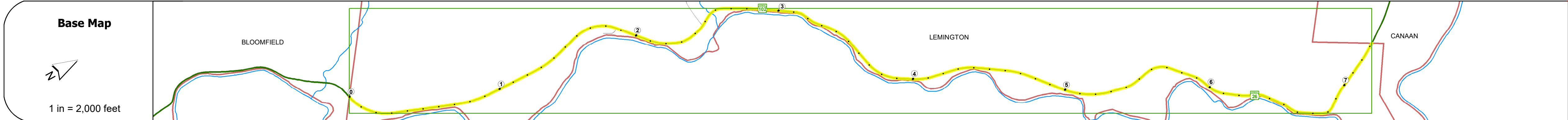
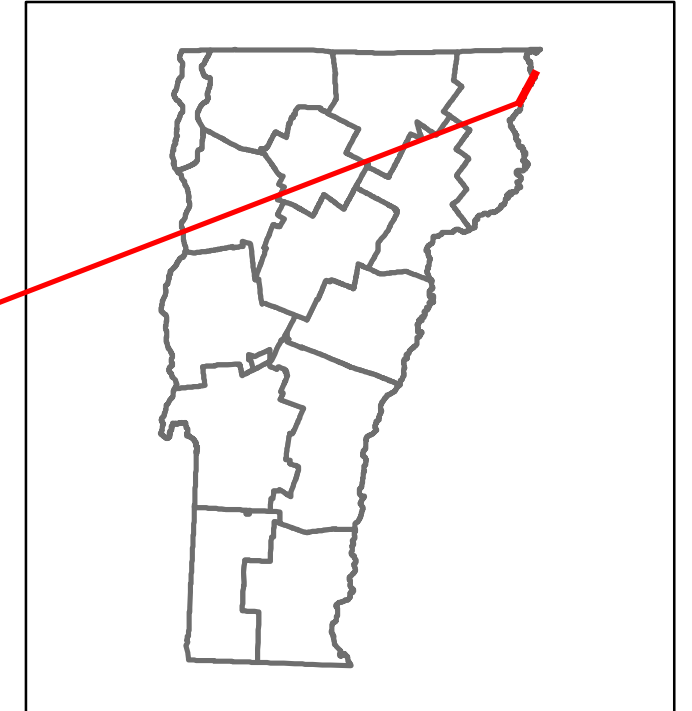


DISTRICT	TOWN	ROUTE
9	LEMINGTON	VT-102



STRUCTURE DESCRIPTIONS

Bridge 15C:
Slab - 1948
Structure No. 200271001505122
Length: 25'
Width: 30.4'
Facility Carried: VT 00102 ML
Structure Type: CONCRETE SLAB
Features Intersected: MILL BROOK
Surface: Bituminous
Maintenance/Ownership: State

Bridge 15C:
Culvert - 1976
Structure No. 300271015C05121
Length: 7'
Under Clearance: 5.0'
Facility Carried: VT 102
Structure Type: CGMPPA
Features Intersected: BROOK
Maintenance: State

Road Widths	Travellane: 26, 27, 27.5, 26.5, 27, 28, 29.25, 27, 26, 30, 28, 27, 26.5, 27, 26.5, 28.5, 26.5, 27, 26, 28, 27, 28, 27, 28, 27
Curves	3.5, 1.9, 3, 6, 6, 10, 10, 8, 3, 4, 3, 3, 5, 7.5, 7.5, 8
Grades	4.5
Guardrails	14, 4
Rumblestrips	
Historic Projects	2012: STP 2610(1), 1993: STP 6330(1)S, 1994: STP 6404(1)S, 1985: Unknown, 1986: Unknown, 1988: HMA 2061, 1981: Unknown, 1967: RS 027-1-6088, 1933: ST, 1977: RS 027(1)111, 1948: S 161(2), 1966: S 027(1)S, 1976: RS 027(1)S
Maintenance Garage	District 9 - DMF Maintenance Brighton Garage
Speed Zone	
Functional Class	5
National Highway System	
Limited Access Highway	
Customer Service Level	Local Connector
Traffic Counters	E111, E701
AADT	2020: 254, 488; 2019: 300, 576; 2018: 350, 580; 2017: 350, 580; 2016: 350, 590
Crash Locations	(Incomplete) 2021: 1, 2020: 1, 2019: 1, 2018: 1, 2017: 1

Historic Projects <ul style="list-style-type: none"> Unknown Bituminous Concrete Retreatment Resurface Bituminous Mix Skinny Mix Bituminous Seal 	Functional Class <ul style="list-style-type: none"> 1 - Interstate System 2 - Other Freeways and Expressways 3 - Principal Arterial 4 - Minor Arterial 5 - Major Collector 6 - Minor Collector 	Curves <ul style="list-style-type: none"> Left (degrees) Right (degrees) 	Grades <ul style="list-style-type: none"> grade up (percent) grade down (percent) 	Traffic Counters <ul style="list-style-type: none"> Continuous (CTC) Weight-In-Motion (WIM) Short-Term, Scheduled (counter ID) Short-Term, Unscheduled (counter ID) 	Crash Locations <ul style="list-style-type: none"> High Crash Locations (HCL's) Sections (& Intersections) HCL No. 1 - 100 (1 - 10) HCL No. 101 - 200 (11 - 20) HCL No. 201 - 300 (21 - 30) HCL No. 301 - 400 (31 - 40) HCL No. 401 - 800 (41 - 113) 	Mileage by Functional Class By Sheet 0271 5 - Major collector 7.324	Mileage by Town By Sheet LEMINGTON - V102-0512 7.324 of 7.324	DISTRICT 9	TOWN LEMINGTON	Date: 11/17/21 1 of 1 TWN mileage: 0.0 to 7.324	ROUTE VT-102 ETE mileage: 29.601 to 36.925
Indicated plans available - http://vtransmap01.ad.state.vt.us/rp/dpr/DWebstore/						Page Total Mileage: 7.324 mi		Page Total Mileage: 7.324 mi		For More Information Contact - Vermont Agency of Transportation, Policy, Planning and Intermodal Development Division - Mapping Section, 1 National Life Drive, Montpelier, VT 05633-5001 Telephone: 802-828-2600.	