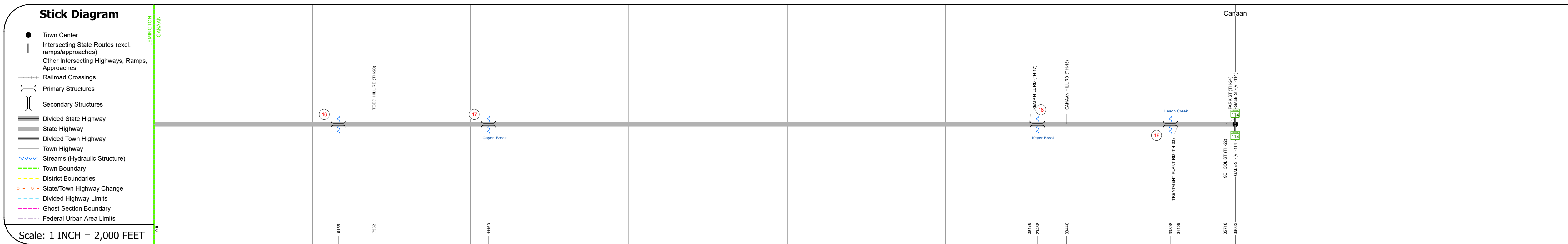
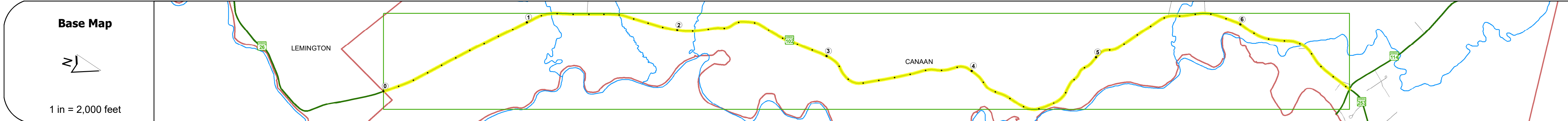
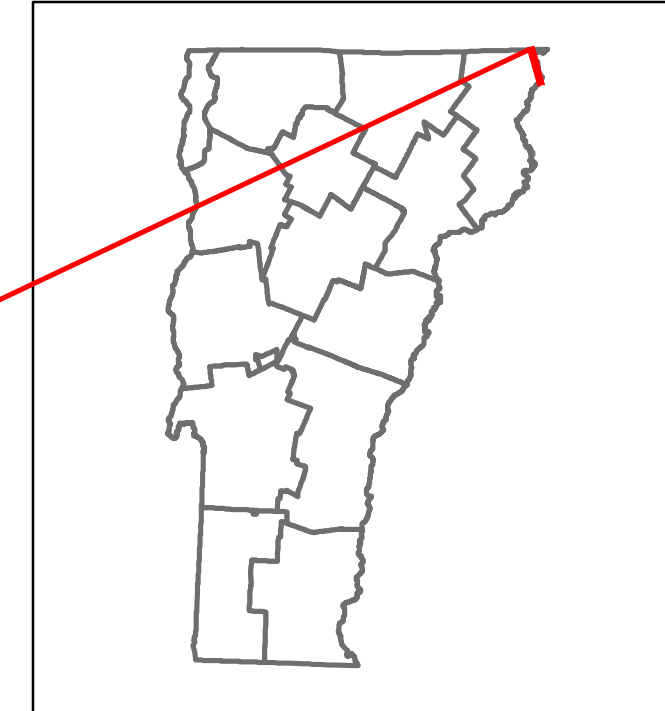


DISTRICT	TOWN	ROUTE
9	CANAAN	VT-102



STRUCTURE DESCRIPTIONS

Bridge 16:
Stringer/multi-beam or girder - 2009
Structure No. 200271001605062
Length: 84'
Height: 100.0'
Width: 29.0'
Weight Limit: 0
Facility Carried: VT 00102 ML
Structure Type: ROLLED BEAM
Features Intersected: WILLARD STREAM
Inspection Date: 7/2021
Maintenance/Ownership: State

Bridge 17:
Culvert - 1967
Structure No. 300271001705061
Length: 15'
Under Clearance: 9.0'
Weight Limit: 0
Facility Carried: VT 102
Structure Type: CGMPPA
Features Intersected: CAPON BROOK
Inspection Date: 10/2022
Maintenance: State

Bridge 18:
Stringer/multi-beam or girder - 1955
Structure No. 200271001805062
Length: 44'
Height: 100.0'
Width: 24.0'
Weight Limit: 0
Facility Carried: VT 00102 ML
Structure Type: ROLLED BEAM
Features Intersected: KEYSER BROOK
Surface: Bituminous
Inspection Date: 7/2021
Maintenance/Ownership: State

Bridge 19:
Stringer/multi-beam or girder - 1971
Structure No. 200271001905062
Length: 146'
Height: 100.0'
Width: 33.0'
Weight Limit: 0
Facility Carried: VT 00102 ML
Structure Type: 2 SP CONT CUR GIRDER
Features Intersected: LEACH CREEK
Surface: Bituminous
Inspection Date: 7/2021
Maintenance/Ownership: State

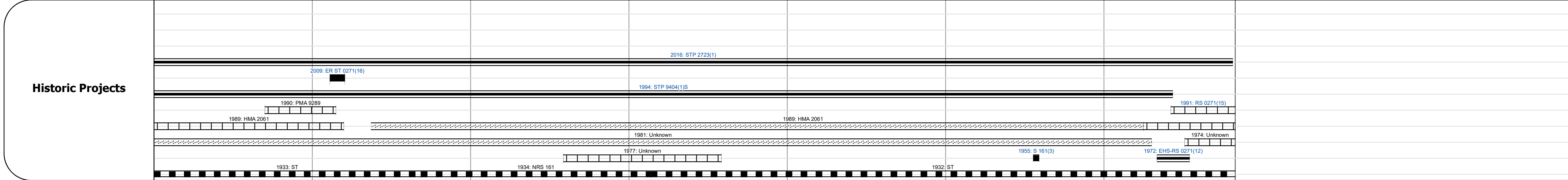
Road Widths	Travellane	Roadway	Lane Count	Base	Subbase
	27	28	28	25	24

Curves	5.7	3.7	3	14	7	4	8	10	11	6	10	16	17	10	17	7	4	7	13	6.5	4
--------	-----	-----	---	----	---	---	---	----	----	---	----	----	----	----	----	---	---	---	----	-----	---

Grades																						
--------	--	--	--	--	--	--	--	--	--	--	--	--	--	--	--	--	--	--	--	--	--	--

Guardrails																						
------------	--	--	--	--	--	--	--	--	--	--	--	--	--	--	--	--	--	--	--	--	--	--

Rumblestrips																						
--------------	--	--	--	--	--	--	--	--	--	--	--	--	--	--	--	--	--	--	--	--	--	--



Maintenance Garage	District 9 - DMF Maintenance Brighton Garage
--------------------	--

Speed Zone	30, 40, 50
------------	------------

Functional Class	5 - Major Collector
------------------	---------------------

National Highway System	
-------------------------	--

Limited Access Highway	
------------------------	--

Customer Service Level	Local Connector
------------------------	-----------------

Traffic Counters	E112
------------------	------

AAADT	2022: 516, 643 2021: 340, 638 2020: 300, 563 2019: 354, 665 2018: 350, 810, 660
-------	---

Crash Locations	(Incomplete) 2023, 2022, 2021, 2020, 2019
-----------------	---

Historic Projects Unknown, Bituminous Concrete, Retreatment, Resurface, Bituminous Mix, Skiny Mix, Bituminous Seal Surface Treated Gravel, Plant Mix, Reclaimed Base and Bituminous Concrete, Concrete	Functional Class 1 - Interstate System, 2 - Other Freeways and Expressways, 3 - Principal Arterial, 4 - Minor Arterial, 5 - Major Collector, 6 - Minor Collector	Curves Left, Right, Grades (degrees), Left, Right, grade up, grade down	Traffic Counters Continuous (CTC), Weigh-In-Motion (WIM), Short-Term, Scheduled, Short-Term, Unscheduled (counter ID)	Crash Locations Fatal, Injury, Property Damage Only, Unknown Crash Type, High Crash Locations (HCL's)	Mileage by Functional Class By Sheet 0271 5 - Major collector 6.830	Mileage by Town By Sheet CANAAN - v102-0506 6.83 of 6.83	DISTRICT 9	TOWN CANAAN	Date: 09/23/23	ROUTE VT-102
					Page Total Mileage: 6.830 mi	Page Total Mileage: 6.83 mi	1 of 1 TWN mileage: 0.0 to 6.83	ETE mileage: 36.862 to 43.692		