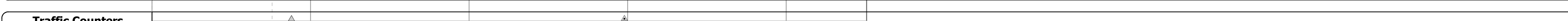



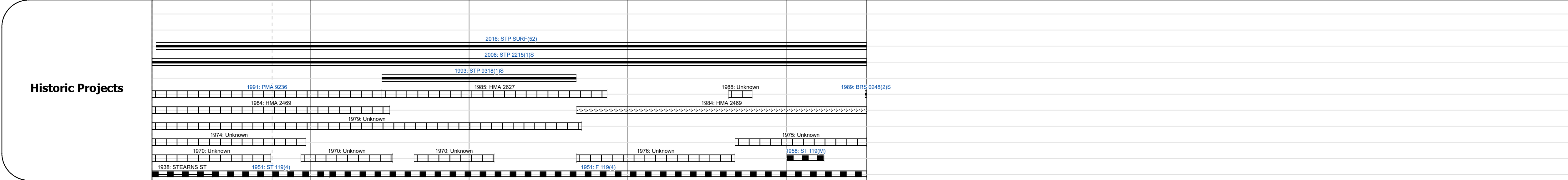
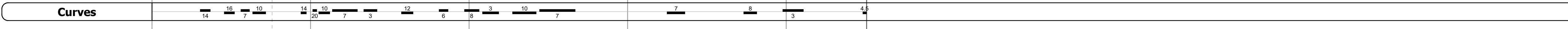
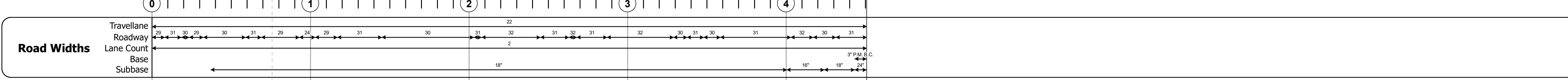
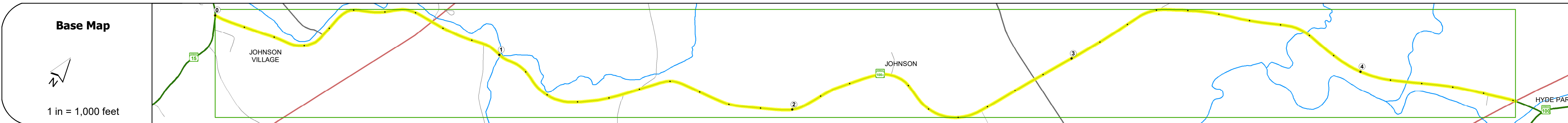
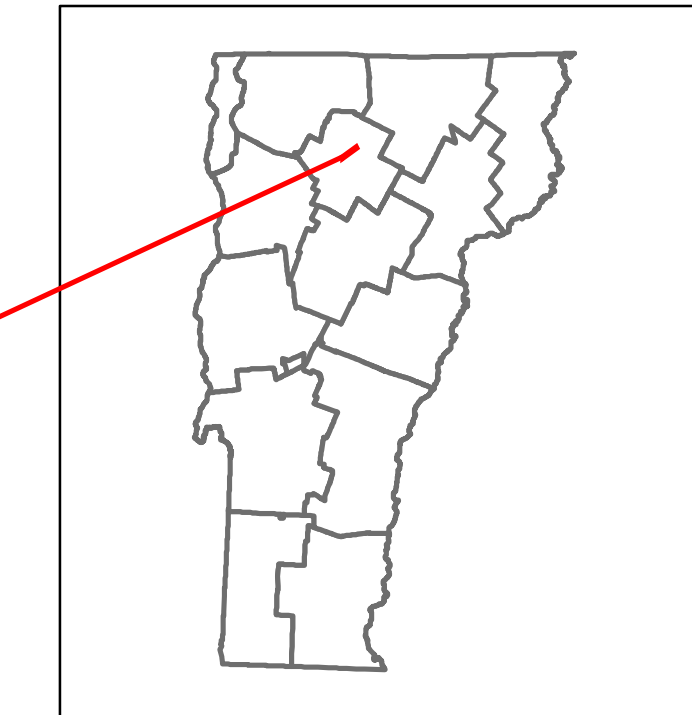
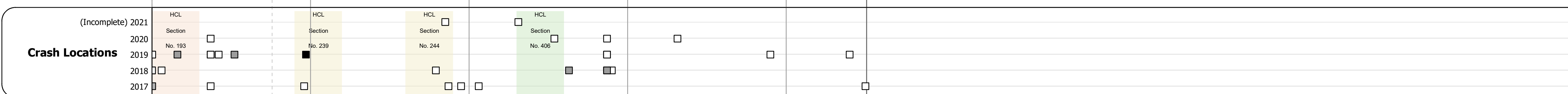


DISTRICT	TOWN	ROUTE
8	JOHNSON	VT-100C



Year	Section 193	Section 239	Section 244	Section 406
2020	2487	2936	2642	
2019	2900	2900	2749	
2018	3000	3000	2700	
2017	3000	3000	2700	
2016	3000	3200	2700	



STRUCTURE DESCRIPTIONS

Bridge 1:
Slab - 1929
Structure No. 200248000108062
Length: 39'
Width: 28.0'
Facility Carried: VT 0100C ALT
Structure Type: PRESTRESSED SLAB
Features Intersected: GIHON RIVER
Surface: Bituminous
Maintenance/Ownership: State

Bridge 2:
Stringer/multi-beam or girder - 1928
Structure No. 200248000208062
Length: 55'
Width: 28.0'
Facility Carried: VT 0100C ALT
Structure Type: GALV ROLLED BEAM
Features Intersected: GIHON RIVER
Maintenance/Ownership: State

Bridge 4:
Culvert (Arch) - 2018
Structure No. 300248000408061
Length: 16'
Under Clearance: 6.0'
Facility Carried: VT 100C
Structure Type: SEGMENTAL RC ARCH
Features Intersected: BROOK
Maintenance: State

Bridge 5:
Culvert - 1958
Structure No. 300248000508061
Length: 15'
Under Clearance: 16.0'
Facility Carried: VT 100C
Structure Type: CGMPP
Features Intersected: WILD BROOK
Maintenance: State

Historic Projects <ul style="list-style-type: none"> Unknown Retreatment Resurface Bituminous Mix Skippy Mix Bituminous Seal 	Functional Class <ul style="list-style-type: none"> 1 - Interstate System 2 - Other Freeways and Expressways 3 - Principal Arterial 4 - Minor Arterial 5 - Major Collector 6 - Minor Collector 	Curves <ul style="list-style-type: none"> Left Right 	Grades <ul style="list-style-type: none"> grade up grade down 	Traffic Counters <ul style="list-style-type: none"> Continuous (CTC) Weigh-In-Motion (WIM) Short-Term, Scheduled Short-Term, Unscheduled 	Crash Locations <ul style="list-style-type: none"> High Crash Locations (HCL's) Sections (& Intersections) 	Mileage by Functional Class By Sheet 0248 5 - Major collector 4.508	Mileage by Town By Sheet JOHNSON - v100c0806 4.508 of 4.508	DISTRICT 8	TOWN JOHNSON	Date: 11/17/21	ROUTE VT-100C ETE mileage: 0.0 to 4.508
Legend Indicated plans available - http://vtransmap01.ad.state.vt.us/tpdpr/DWebstore/						Page Total Mileage: 4.508 mi		Page Total Mileage: 4.508 mi		1 of 1 TWN mileage: 0.0 to 4.508	ETE mileage: 0.0 to 4.508