

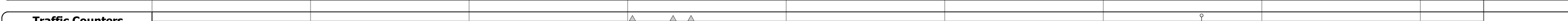


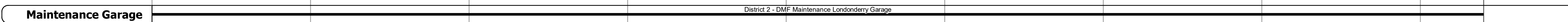
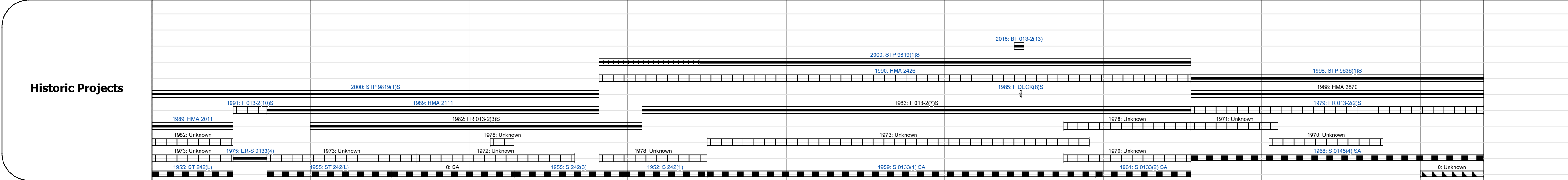
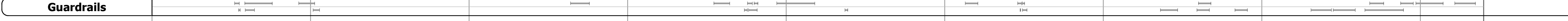

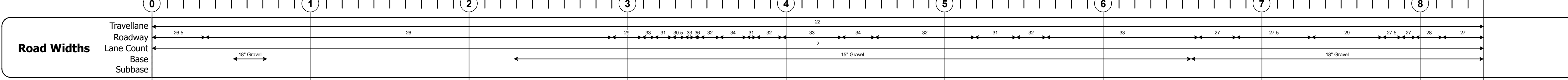
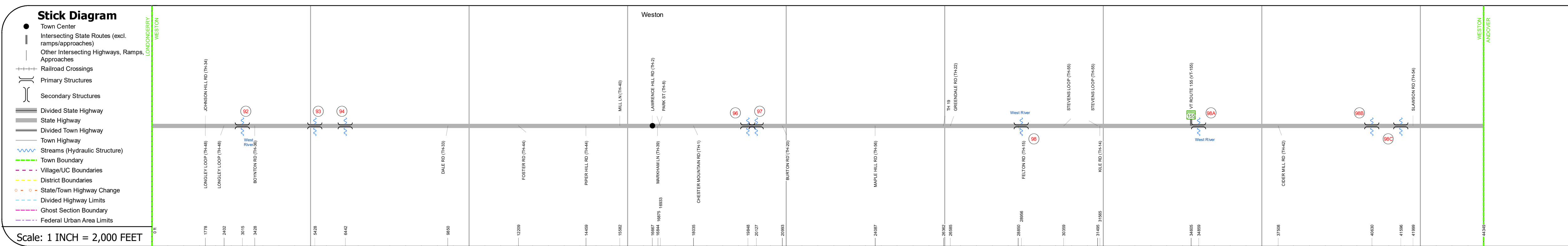
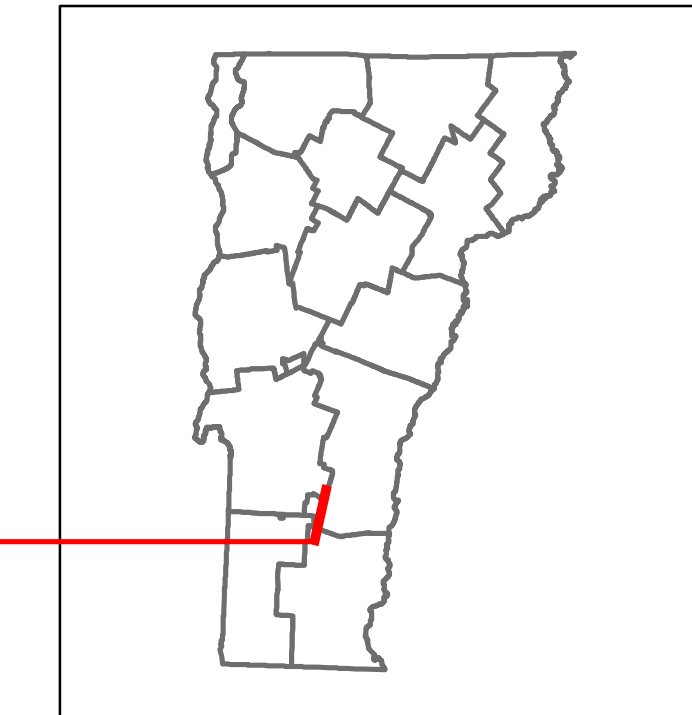


# Route Log and Progress Chart


**DRAFT**

Please Note: Errors and Omissions May Exist.  
Contact the VTTrans Mapping Section with questions or concerns.

DISTRICT	TOWN	ROUTE
2	WESTON	VT-100



Year	Section 1	Section 2	Section 3	Section 4	Section 5	Section 6	Section 7	Section 8
2020	1780	2585			2899		2000	1123
2019	2101	3052			3423		2361	1299
2018	3600	2800	3200	3100	2900		2200	1300
2017	3400	2700	3000	3000	2800		2100	1300
2016	3300	2500	2900	2900	2700		2100	1300



## STRUCTURE DESCRIPTIONS

**Bridge 92:**  
Stringer/multi-beam or girder - 1975  
Structure No. 200013009214212  
Length: 113'  
Width: 33.5'  
Facility Carried: VT 00100 ML  
Structure Type: WELDED GIRDER  
Features Intersected: WEST RIVER  
Surface: Bituminous  
Maintenance/Ownership: State

**Bridge 93:**  
Culvert - 1940  
Structure No. 300013009314211  
Length: 17'  
Under Clearance: 7.0'  
Facility Carried: VT100  
Structure Type: RC BOX  
Features Intersected: BROOK  
Maintenance: State

**Bridge 94:**  
Culvert - 1953  
Structure No. 300013009414211  
Length: 7'  
Under Clearance: 6.0'  
Facility Carried: VT 100  
Structure Type: SEGMENTAL RC PIPE  
Features Intersected: CATTLE PASS  
Maintenance: State

**Bridge 96:**  
Culvert - 1959  
Structure No. 300013009614211  
Length: 7'  
Under Clearance: 5.0'  
Facility Carried: VT 100  
Structure Type: CGMPPA  
Features Intersected: BROOK  
Maintenance: State

**Bridge 97:**  
Culvert - 1959  
Structure No. 300013009714211  
Length: 8'  
Under Clearance: 6.0'  
Facility Carried: VT100  
Structure Type: CGMPPA  
Features Intersected: BROOK  
Maintenance: State

**Bridge 98:**  
Tee Beam - 2016  
Structure No. 200013009814212  
Length: 63'  
Width: 32.0'  
Facility Carried: VT 00100 ML  
Structure Type: PRESTRESS NEXT BEAM  
Features Intersected: WEST RIVER  
Maintenance/Ownership: State

**Bridge 98A:**  
Culvert - 1967  
Structure No. 2000130098A14212  
Length: 20'  
Facility Carried: VT 00100 ML  
Structure Type: CGMPA  
Features Intersected: WEST RIVER  
Maintenance/Ownership: State

**Bridge 98B:**  
Culvert - 1967  
Structure No. 3000130098B14211  
Length: 8'  
Under Clearance: 6.0'  
Facility Carried: VT 100  
Structure Type: RC BOX  
Features Intersected: BROOK  
Maintenance: State

**Bridge 98C:**  
Culvert - 1960  
Structure No. 3000130098C14211  
Length: 8'  
Under Clearance: 5.0'  
Facility Carried: VT100  
Structure Type: CGMPPA ALUM SLEEVED  
Features Intersected: BROOK  
Maintenance: State

<b>Historic Projects</b> <ul style="list-style-type: none"> <li>Unknown</li> <li>Bituminous Concrete</li> <li>Retreatment</li> <li>Resurface</li> <li>Bituminous Mix</li> <li>Skinny Mix</li> <li>Bituminous Seal</li> </ul>	<b>Functional Class</b> <ul style="list-style-type: none"> <li>1 - Interstate System</li> <li>2 - Other Freeways and Expressways</li> <li>3 - Principal Arterial</li> <li>4 - Minor Arterial</li> <li>5 - Major Collector</li> <li>6 - Minor Collector</li> </ul>	<b>Curves</b> <ul style="list-style-type: none"> <li>Left (degrees)</li> <li>Right</li> </ul>	<b>Grades</b> <ul style="list-style-type: none"> <li>Special grade up</li> <li>Special grade down</li> </ul>	<b>Traffic Counters</b> <ul style="list-style-type: none"> <li>Continuous (CTC)</li> <li>Weigh-In-Motion (WIM)</li> <li>Short-Term, Scheduled</li> <li>Short-Term, Unscheduled</li> </ul>	<b>Crash Locations</b> <ul style="list-style-type: none"> <li>High Crash Locations (HCL's) Sections (&amp; Intersections)</li> <li>HCL No. 159</li> <li>HCL No. 187</li> </ul>	<b>Mileage by Functional Class By Sheet</b> 013-2 4 - Minor Arterial 8.399	<b>Mileage by Town By Sheet</b> WESTON - V100-1421 8.399 of 8.399	<b>DISTRICT</b> 2	<b>TOWN</b> WESTON	<b>Date:</b> 11/17/21	<b>ROUTE</b> VT-100 ETE mileage: 58.281 to 66.68
<b>Legend</b> <b>Speed Zones</b> 15 20 25 30 35 40 45 50 55 60 65						<b>Page Total Mileage: 8.399 mi</b>		<b>Page Total Mileage: 8.399 mi</b>		<b>1 of 1</b> TWN mileage: 0.0 to 8.399	<b>ROUTE</b> VT-100

For More Information Contact - Vermont Agency of Transportation, Policy, Planning and Intermodal Development Division - Mapping Section, 1 National Life Drive, Montpelier, VT 05633-5001 Telephone: 802-828-2600.