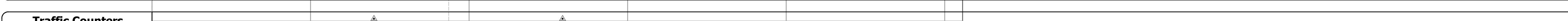




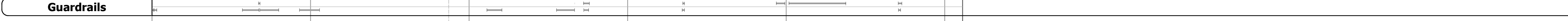
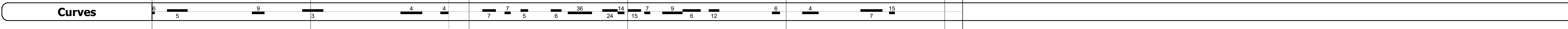
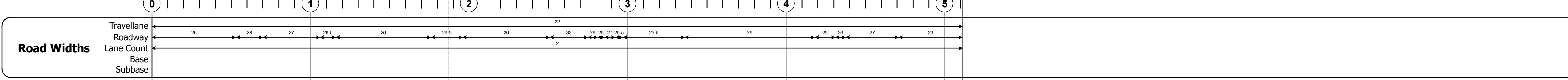
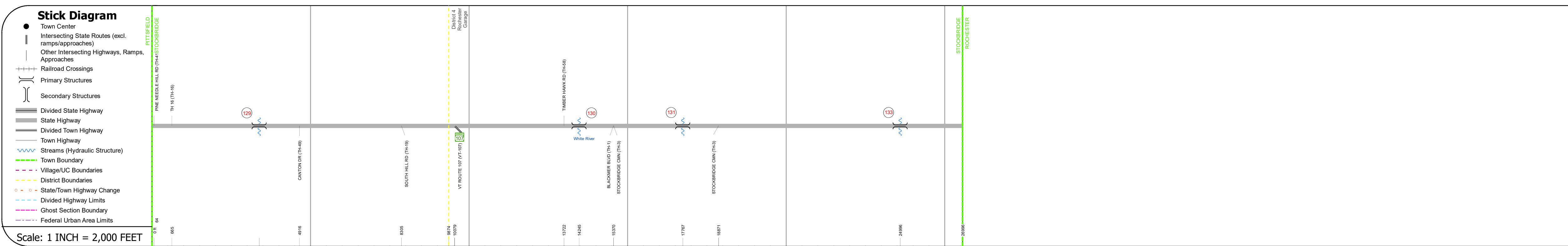
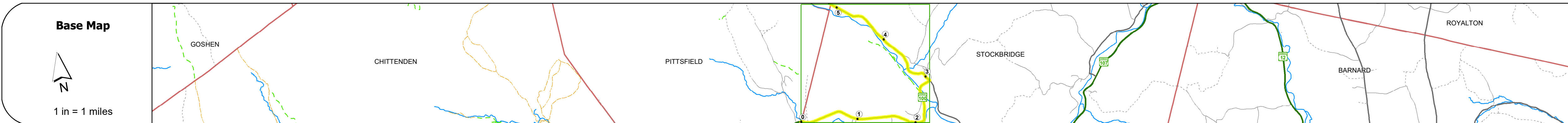
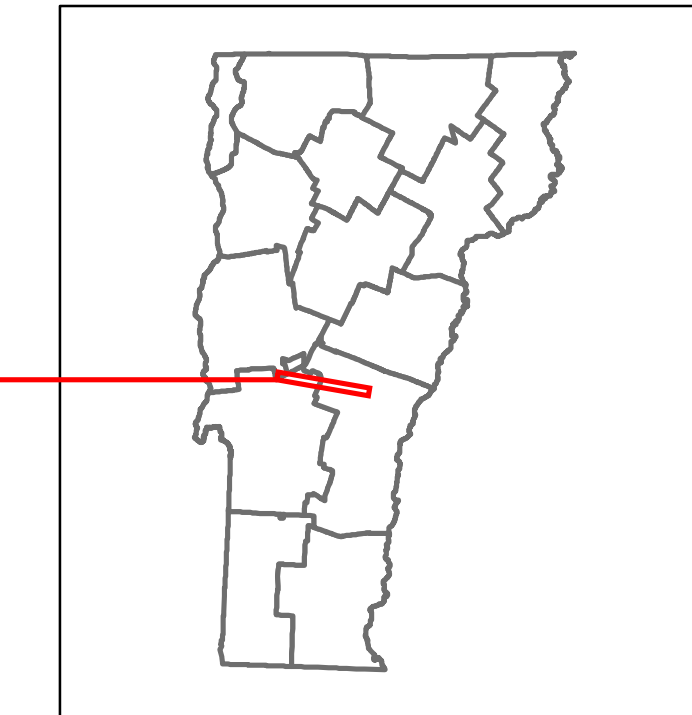



DISTRICT	TOWN	ROUTE
4	STOCKBRIDGE	VT-100



Year	Station 0+00	Station 1+00	Station 2+00	Station 3+00	Station 4+00	Station 5+00
2020	3182			1234		
2019	3757			1457		
2018	3800	1500			1800	
2017	3700	1500			1800	
2016	3500	1500			1800	



STRUCTURE DESCRIPTIONS

- Bridge 129:**
Culvert - 2013
Structure No. 300013012914191
Length: 7'
Facility Carried: VT100
Structure Type: SEGMENTAL RC BOX
Features Intersected: BROOK
Maintenance: State
- Bridge 130:**
Stringer/multi-beam or girder - 2009
Structure No. 200013013014192
Length: 225'
Width: 33.0'
Facility Carried: VT 00100 ML
Structure Type: 2 SP CONT CUR GIRDER
Features Intersected: WHITE RIVER
Surface: Bituminous
Maintenance/Ownership: State
- Bridge 131:**
Culvert - 1978
Structure No. 300013013114191
Length: 12'
Width: 39.5'
Under Clearance: 5.0'
Facility Carried: VT100
Structure Type: RC BOX
Features Intersected: BROOK
Surface: Bituminous
Maintenance: State
- Bridge 133:**
Slab - 1927
Structure No. 300013013314191
Length: 12'
Width: 33.3'
Under Clearance: 3.0'
Facility Carried: VT100
Structure Type: CONCRETE SLAB
Features Intersected: BROOK
Surface: Bituminous
Maintenance: State

Historic Projects <ul style="list-style-type: none"> Unknown Retreatment Resurface Bituminous Mix Skippy Mix Bituminous Seal 	Functional Class <ul style="list-style-type: none"> 1 - Interstate System 2 - Other Freeways and Expressways 3 - Principal Arterial 4 - Minor Arterial 5 - Major Collector 6 - Minor Collector 	Curves <ul style="list-style-type: none"> Left (degrees) Right (degrees) 	Grades <ul style="list-style-type: none"> Special grade up Special grade down 	Traffic Counters <ul style="list-style-type: none"> Continuous (CTC) Weigh-In-Motion (WIM) Short-Term, Scheduled Short-Term, Unscheduled 	Crash Locations <ul style="list-style-type: none"> High Crash Locations (HCL's) Sections (& Intersections) 	Mileage by Functional Class By Sheet 022 4 - Minor Arterial 013-4 4 - Minor Arterial 1,909 3,204	Mileage by Town By Sheet STOCKBRIDGE - V100-1419 5.113 of 5.113	DISTRICT 4	TOWN STOCKBRIDGE	Date: 11/17/21	ROUTE VT-100 ETE mileage: 94.893 to 100.006
Page Total Mileage: 5.113 mi							Page Total Mileage: 5.113 mi				