


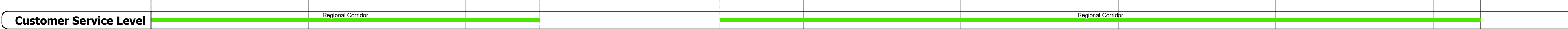




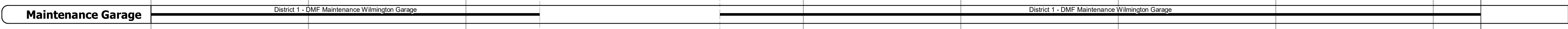
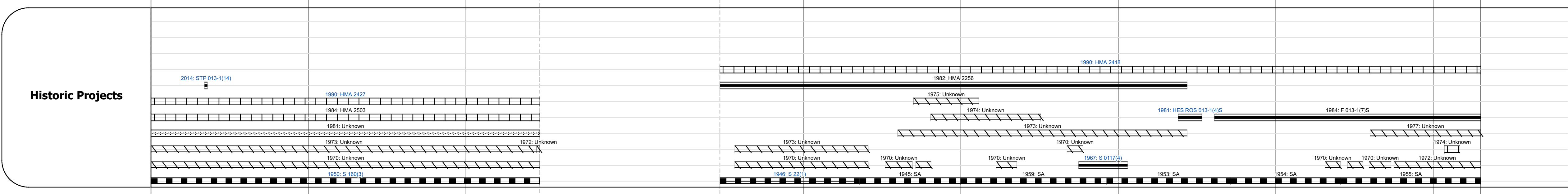

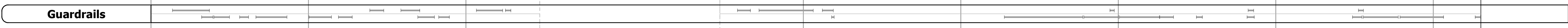

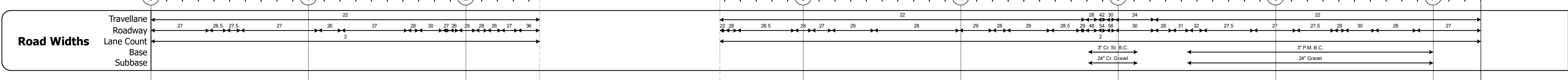
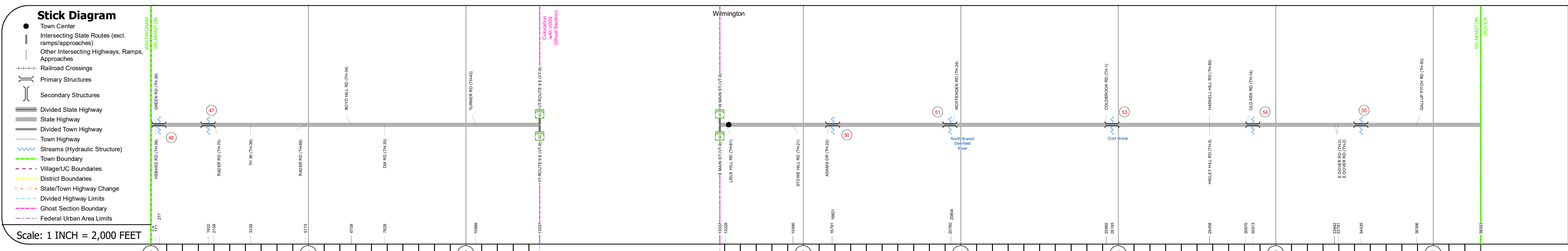
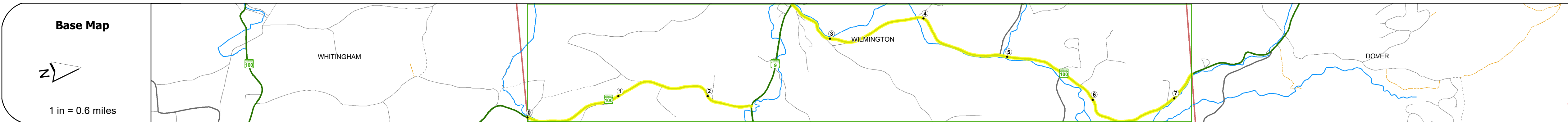
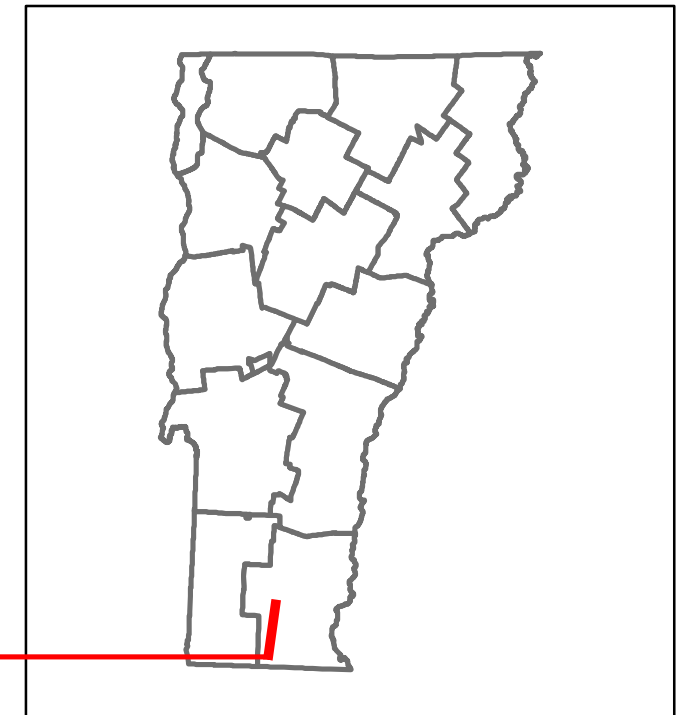


# Route Log and Progress Chart

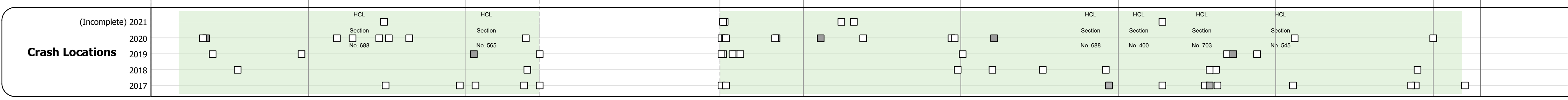
**DRAFT**

Please Note: Errors and Omissions May Exist.  
Contact the VTrans Mapping Section with questions or concerns.

DISTRICT	TOWN	ROUTE
1	WILMINGTON	VT-100



Year	Section 013-1	Section 013-2	Section 013-3	Section 013-4	Section 013-5	Section 013-6	Section 013-7
2020		2519			5201		3080
2019		2974			6140		3636
2018	2800		3000		6100	4800	3800
2017	2800		3100		5800	4600	3800
2016	2700		3100		5500	4700	3800



## STRUCTURE DESCRIPTIONS

- Bridge 46:** Culvert - 1950  
Structure No. 300013004613221  
Length: 6'  
Under Clearance: 4.0'  
Facility Carried: VT100  
Structure Type: ACGMPP  
Features Intersected: BROOK  
Maintenance: State
- Bridge 47:** Culvert - 2014  
Structure No. 300013004713221  
Length: 18'  
Facility Carried: VT100  
Structure Type: SEGMENTAL RC BOX  
Features Intersected: BROOK  
Maintenance: State
- Bridge 50:** Slab - 1939  
Structure No. 300013005013221  
Length: 20'  
Width: 29.6'  
Under Clearance: 10.0'  
Facility Carried: VT100  
Structure Type: CONCRETE SLAB  
Features Intersected: BROOK  
Surface: Bituminous  
Maintenance: State
- Bridge 51:** Tee Beam - 1933  
Structure No. 200013005113222  
Length: 107'  
Width: 36.0'  
Facility Carried: VT 00100 ML  
Structure Type: 2 SP TBM W/D W RLDBM  
Features Intersected: N. BR. DEERFIELD RIVER  
Surface: Bituminous  
Maintenance/Ownership: State
- Bridge 53:** Slab - 1967  
Structure No. 200013005313222  
Length: 23'  
Width: 56.0'  
Facility Carried: VT 00100 ML  
Structure Type: CONCRETE SLAB  
Features Intersected: COLD BROOK  
Surface: Bituminous  
Maintenance/Ownership: State
- Bridge 54:** Culvert - 1954  
Structure No. 300013005413221  
Length: 14'  
Under Clearance: 9.0'  
Facility Carried: VT 100  
Structure Type: RC BOX  
Features Intersected: BROOK  
Maintenance: State
- Bridge 55:** Culvert - 1938  
Structure No. 300013005513221  
Length: 14'  
Under Clearance: 9.0'  
Facility Carried: VT100  
Structure Type: RC BOX  
Features Intersected: BROOK  
Maintenance: State

<b>Historic Projects</b> <ul style="list-style-type: none"> <li>Unknown</li> <li>Retreatment</li> <li>Resurface</li> <li>Bituminous Mix</li> <li>Skippy Mix</li> <li>Bituminous Seal</li> </ul>	<b>Functional Class</b> <ul style="list-style-type: none"> <li>1 - Interstate System</li> <li>2 - Other Freeways and Expressways</li> <li>3 - Principal Arterial</li> <li>4 - Minor Arterial</li> <li>5 - Major Collector</li> <li>6 - Minor Collector</li> </ul>	<b>Curves</b> <ul style="list-style-type: none"> <li>Left (clockwise)</li> <li>Right (counter-clockwise)</li> </ul>	<b>Grades</b> <ul style="list-style-type: none"> <li>Special grade up</li> <li>Special grade down</li> </ul>	<b>Traffic Counters</b> <ul style="list-style-type: none"> <li>Continuous (CTC)</li> <li>Weigh-In-Motion (WIM)</li> <li>Short-Term, Scheduled</li> <li>Short-Term, Unscheduled</li> </ul>	<b>Crash Locations</b> <ul style="list-style-type: none"> <li>High Crash Locations (HCL's) Sections (&amp; Intersections)</li> <li>HCL No. 1 - 100 (1 - 10)</li> <li>HCL No. 101 - 200 (11 - 20)</li> <li>HCL No. 201 - 300 (21 - 30)</li> <li>HCL No. 301 - 400 (31 - 40)</li> <li>HCL No. 401 - 800 (41 - 113)</li> </ul>	<b>Mileage by Functional Class By Sheet</b> 013-1 4 - Minor Arterial 7.302	<b>Mileage by Town By Sheet</b> WILMINGTON - V100-1322 Ghost Section - (VT-9, MM 4.158 to 3.015) 7.302 of 7.302	<b>DISTRICT</b> 1	<b>TOWN</b> WILMINGTON	<b>Date:</b> 11/17/21	<b>ROUTE</b> VT-100 ETE mileage: 24.52 to 31.822
--	--	--	---	--	--	---	---	----------------------	---------------------------	-----------------------	--